S

unfit for

R. 8 E.

R. 9 E

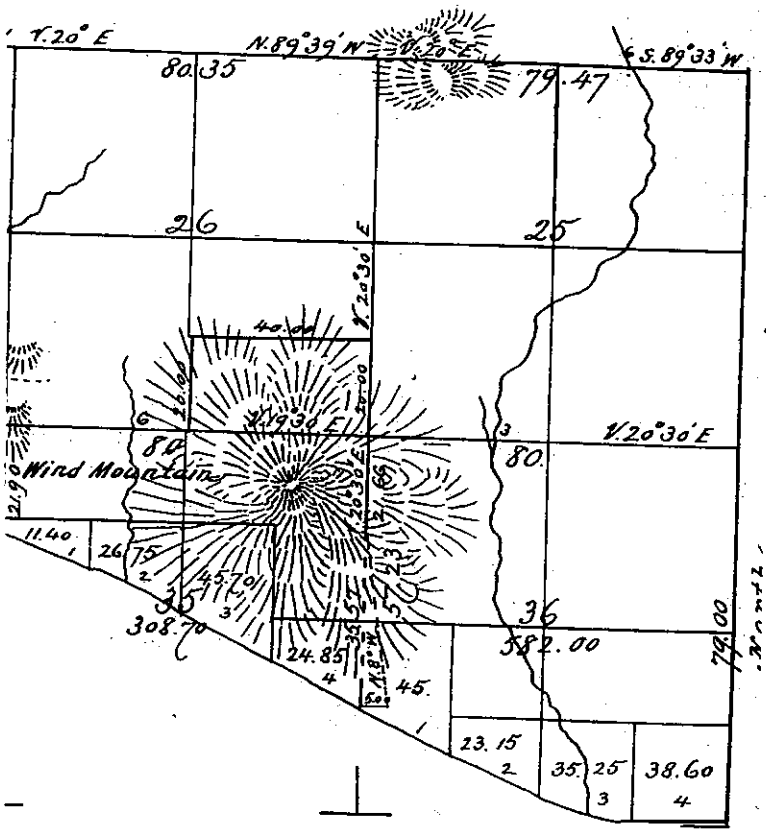

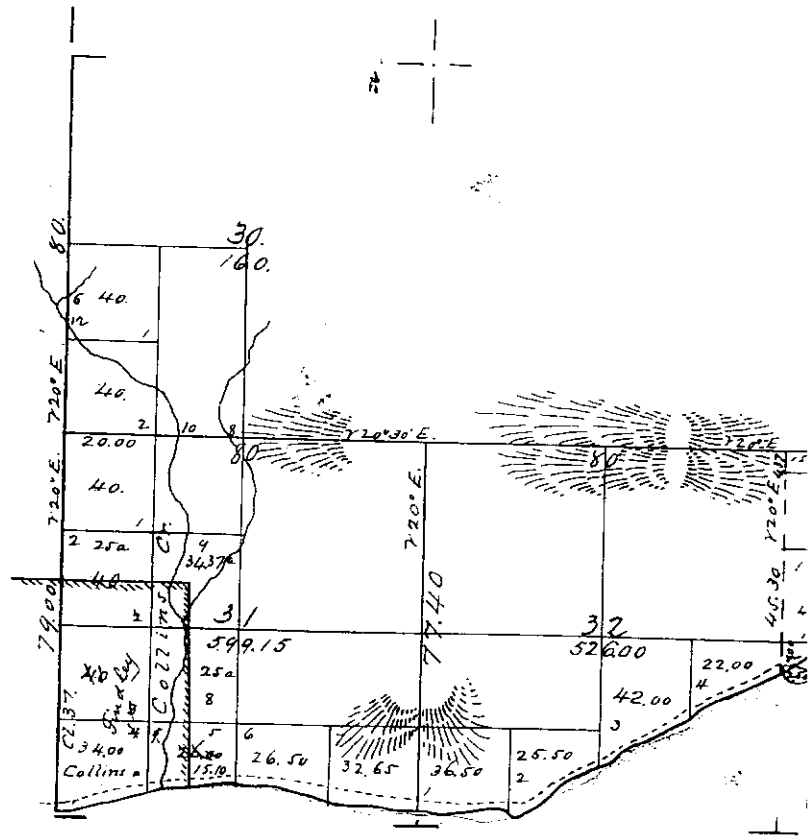

Surveys Designated.	By Whom Surveyed.	Contract. No.	Contract. Date
West boundary	Smith and Spray	216	26th August
Subdivisions	" " "	"	" "
Meanders.	" " "	"	" "
Total No of Acres	4128.80		

npleted

1875

The above Map of Township No.
Meridian, in the Territory of Wash
the survey thereof on file in this offic

INSET

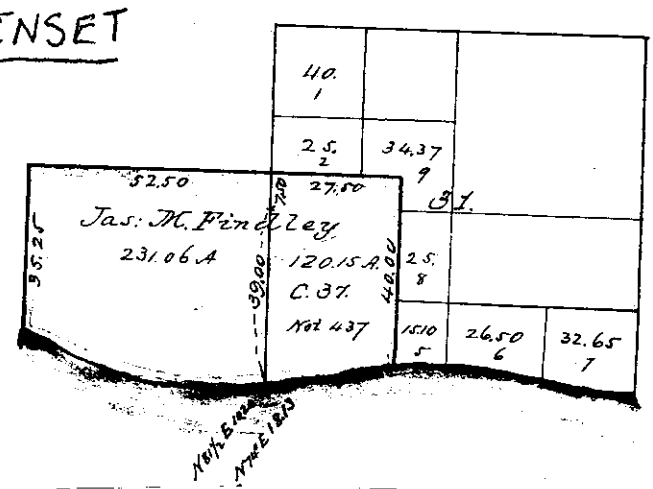

CASE NO. 4
EXHIBIT A
PORTION OF PLATS
APPROVED
FEBRUARY 19, 1876
AND AUGUST 13, 1878