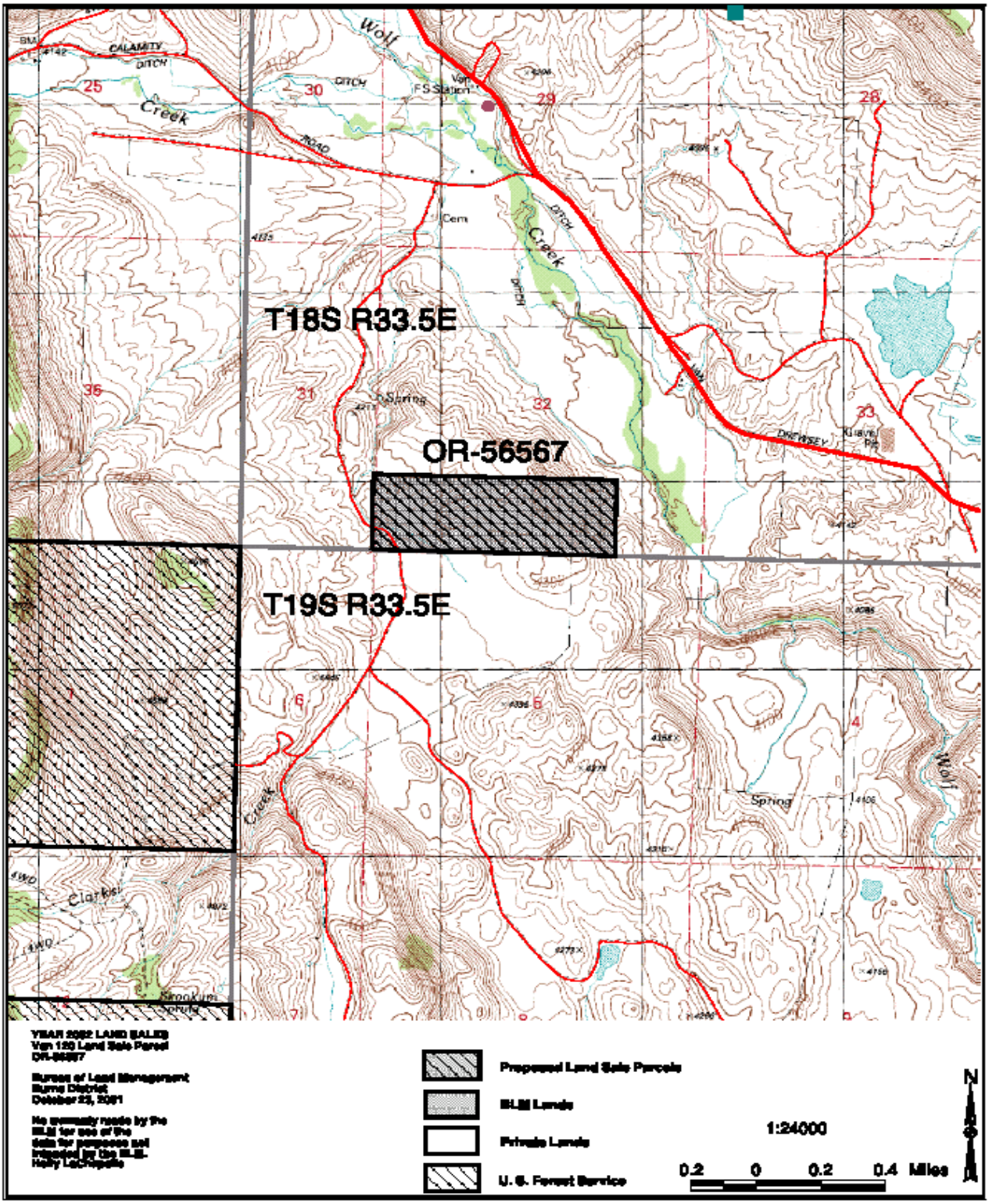

YEAR 2002 LAND SALES
Van 120 Land Sale Parcel
OR-56567

Bureau of Land Management
Burns District
October 23, 2001

No warranty made by the BLM for use of the data for purposes not intended by the BLM.
Holly LaChapelle

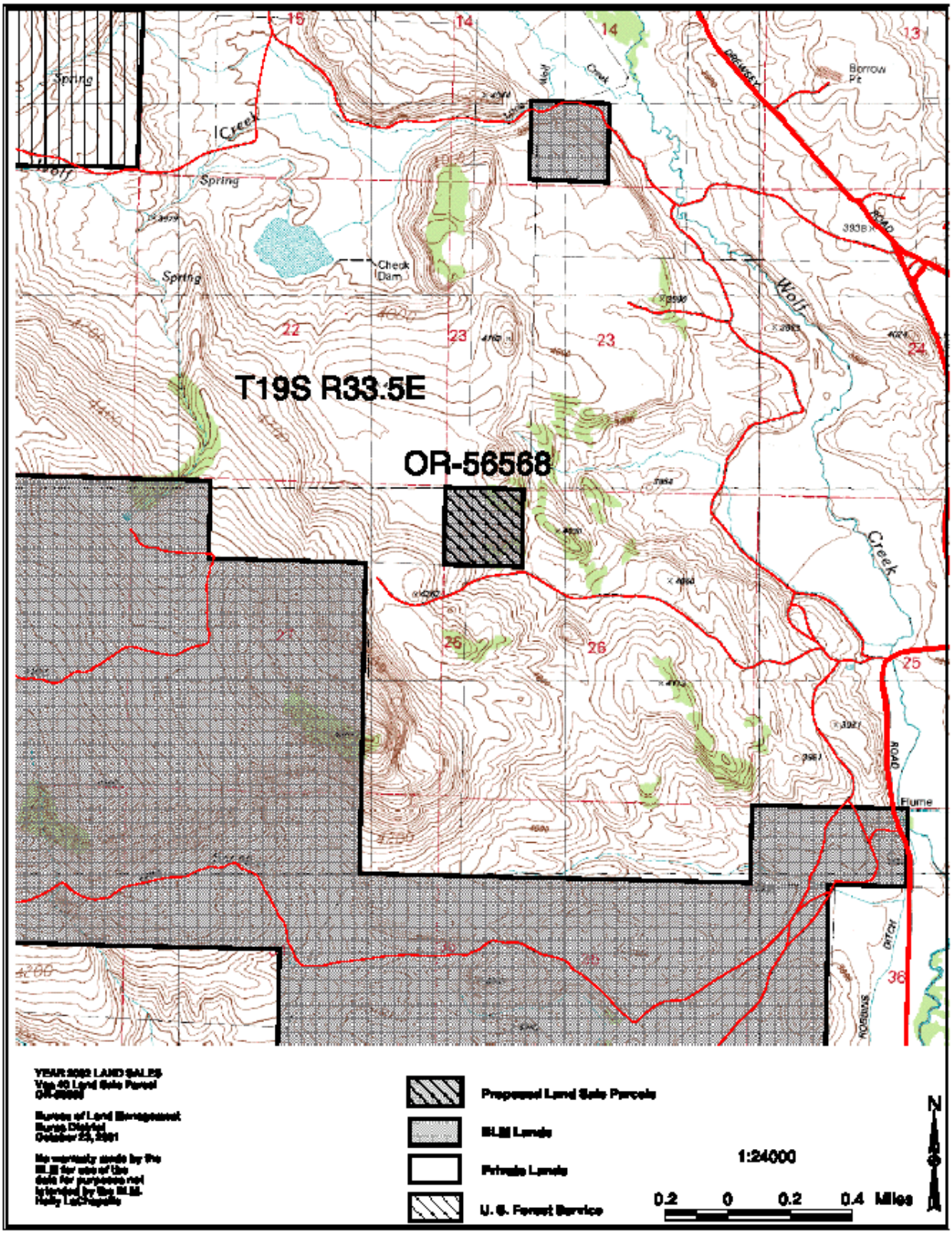
T19S R33.5E
OR-56568
Spring
Creek
Wolf
Check Dam
Borrow Pit
Flume
ROAD
DITCH
Proposed Land Sale Parcels
BLM Lands
Private Lands
U. S. Forest Service
1:24000
0.2 0 0.2 0.4 Miles
N

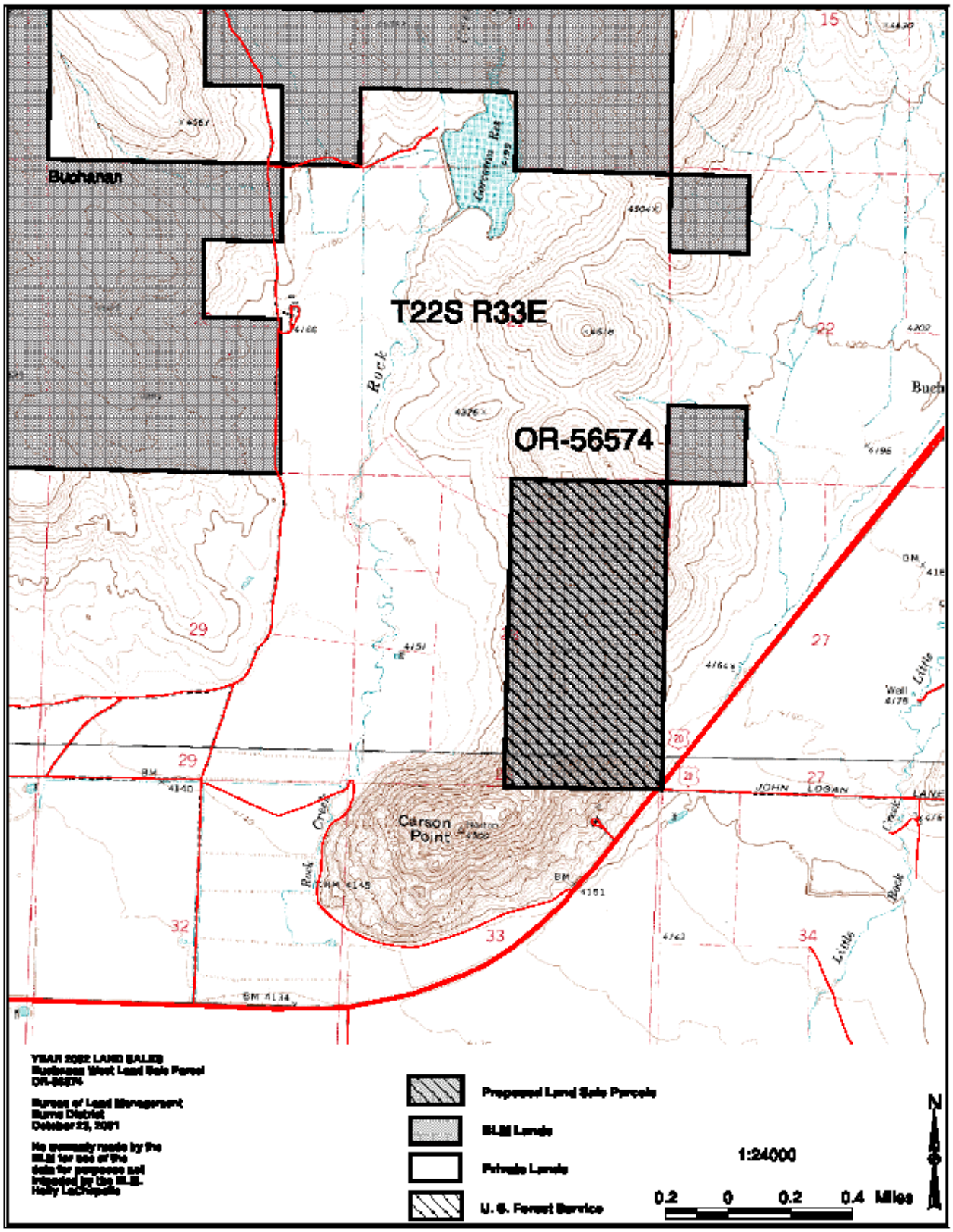

YEAR 2002 LAND SALES
Buchanan West Land Sale Parcel
OR-56574

Bureau of Land Management
Burns District
October 23, 2001

No warranty made by the BLM for use of the data for purposes not intended by the BLM.
Holly Lachapelle

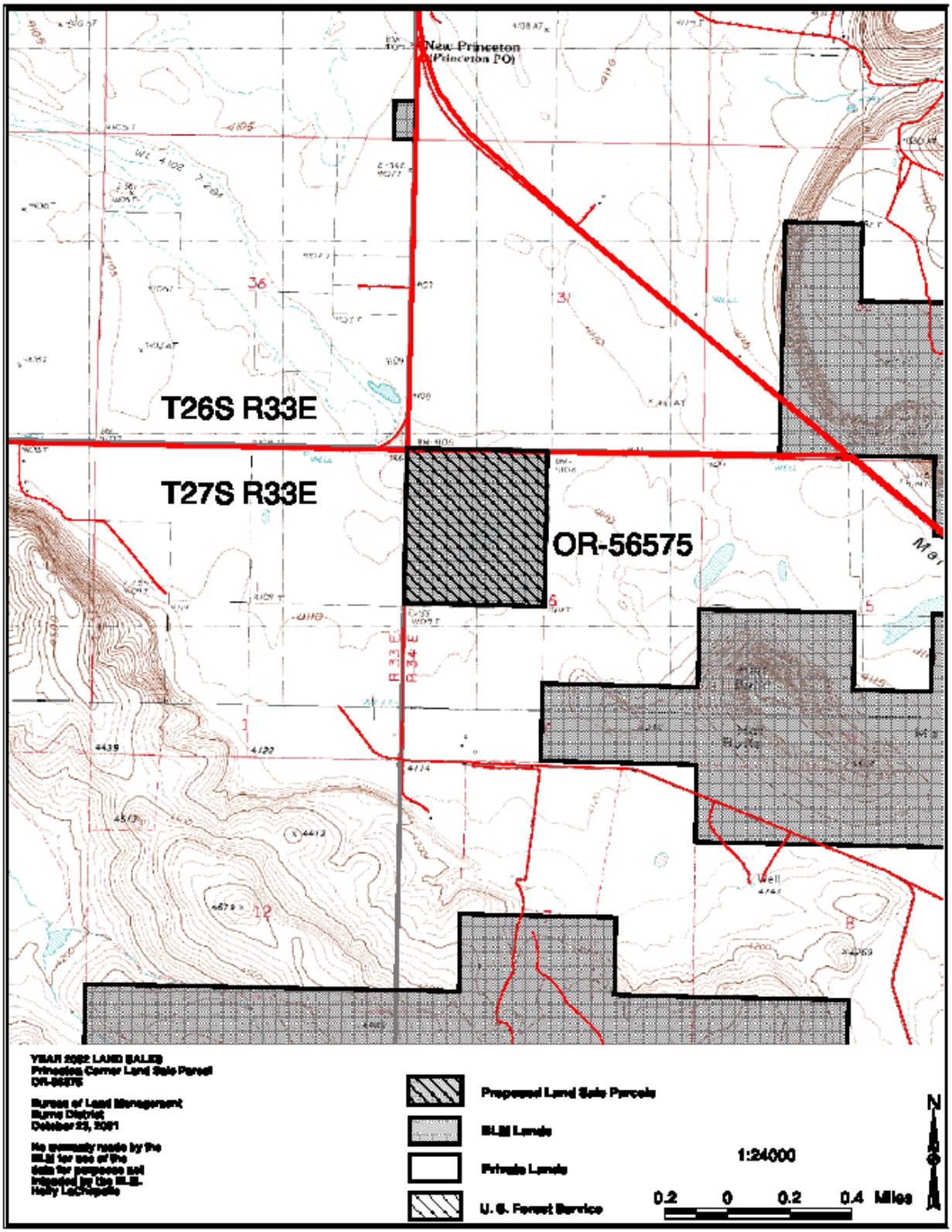

YEAR 2002 LAND SALES
Princeton Corner Land Sale Parcel
OR-56575

Bureau of Land Management
Burns District
October 23, 2001

No warranty made by the BLM for use of the data for purposes not intended by the BLM.
Holly Lachapelle

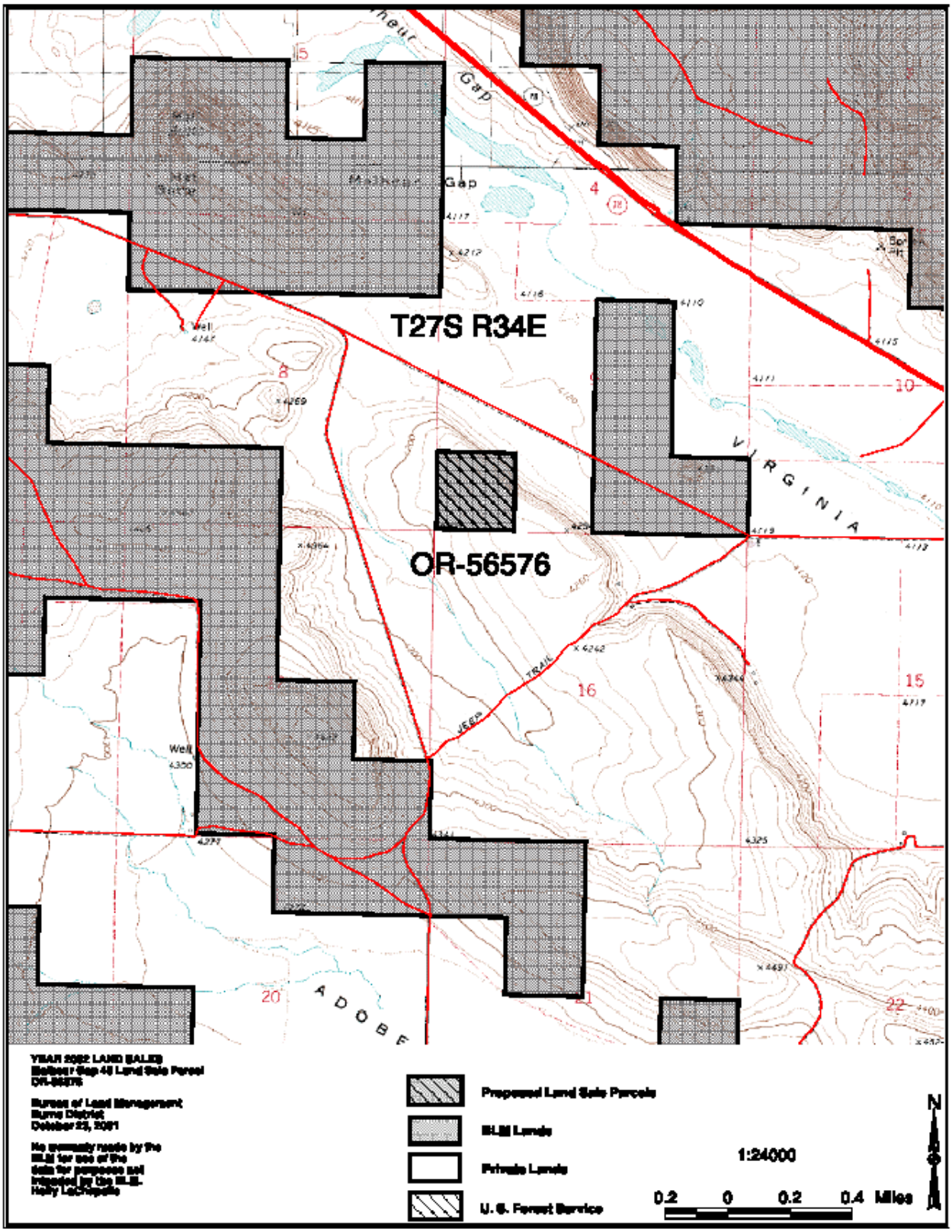
T27S R34E
OR-56576
Gap
Gap
VIRGINIA
TRAIL
JEEP
ADOBE
Well
Well
15
4
10
16
15
20
21
22
Proposed Land Sale Parcels
BLM Lands
Private Lands
U. S. Forest Service
1:24000
0.2 0 0.2 0.4 Miles
N

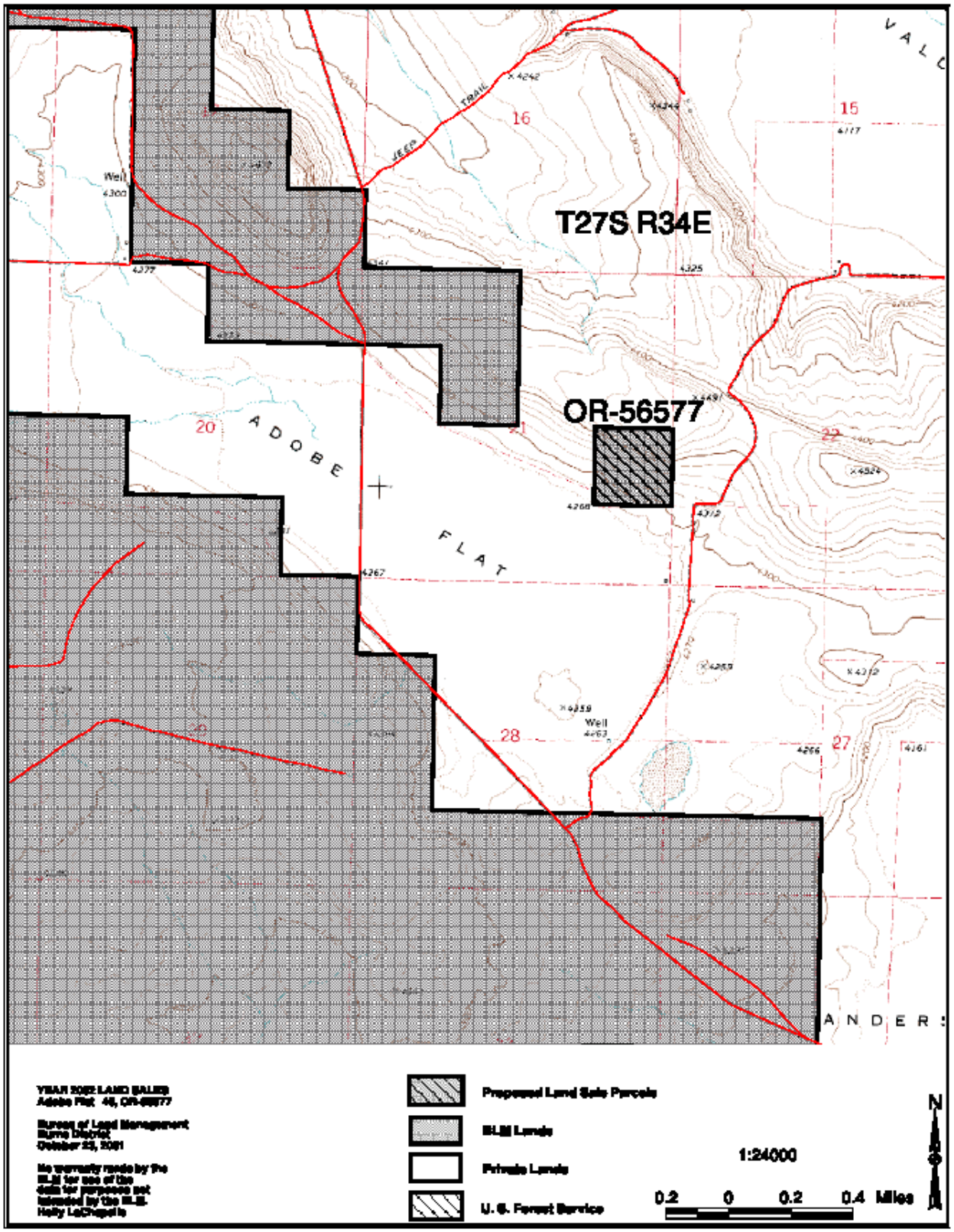
T27S R34E
OR-56577
ADOBE
FLAT
JEEP
TRAIL
Well
16
15
20
21
22
28
27
Proposed Land Sale Parcels
BLM Lands
Private Lands
U. S. Forest Service
1:24000
0.2 0 0.2 0.4 Miles
N

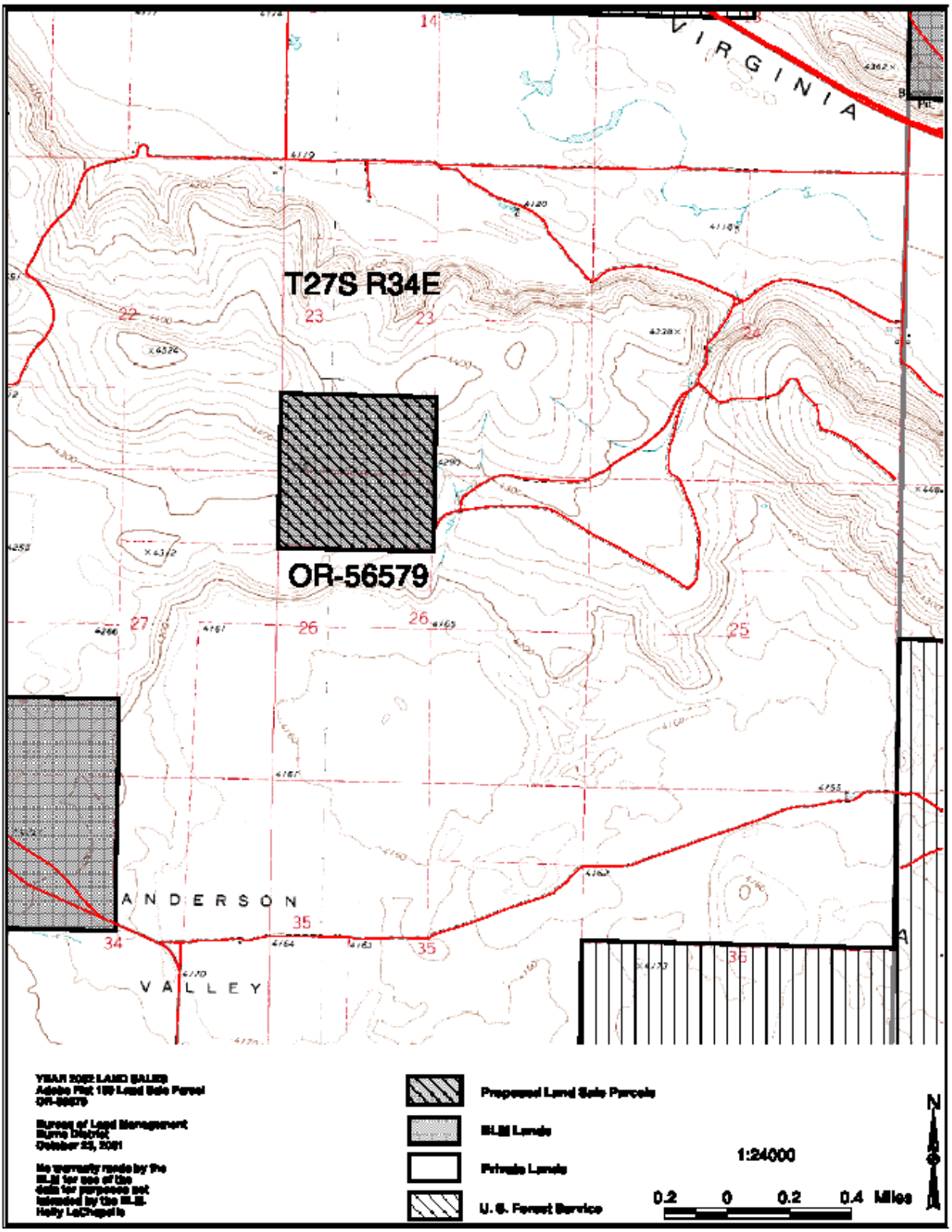
VIRGINIA
T27S R34E
OR-56579
ANDERSON
VALLEY
YEAR 2001 LAND SALES
Adobe Flat 199 Land Sale Parcel
OR-56579
Bureau of Land Management
Burns District
October 23, 2001
No warranty made by the
BLM for use of the
data for purposes not
intended by the BLM.
Holly LaChapelle
Proposed Land Sale Parcels
BLM Lands
Private Lands
U.S. Forest Service
1:24000
0.2 0 0.2 0.4 Miles
N

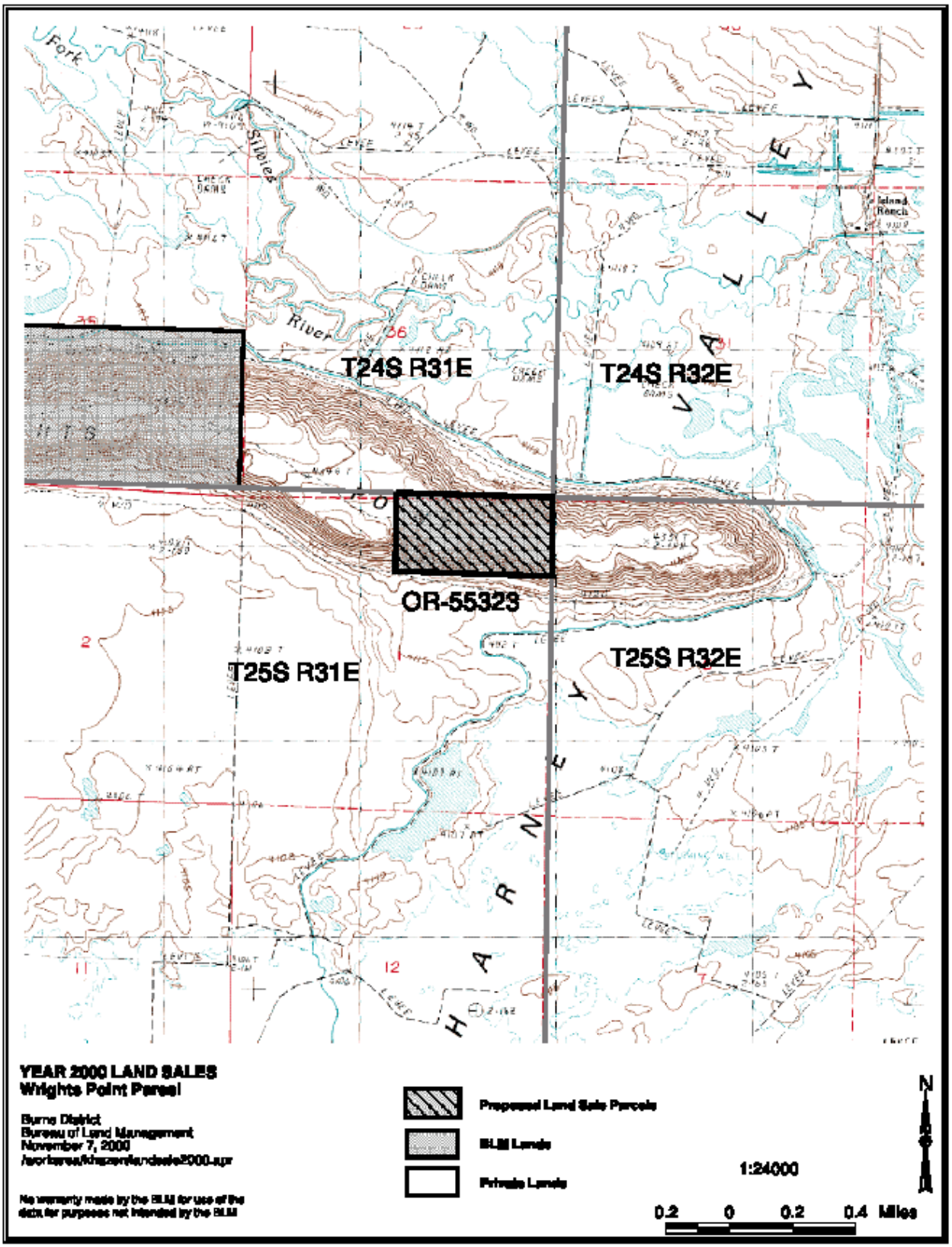
T24S R31E
T24S R32E
OR-55323
T25S R31E
T25S R32E
Fork
Silvies
River
Island Ranch
HARNEY VALLEY
YEAR 2000 LAND SALES
Wrights Point Parcel
Burns District
Bureau of Land Management
November 7, 2000
/workarea/khazen/landsale2000.apr
No warranty made by the BLM for use of the data for purposes not intended by the BLM
Proposed Land Sale Parcels
BLM Lands
Private Lands
1:24000
0.2 0 0.2 0.4 Miles
N