Quartzville Watershed Analysis

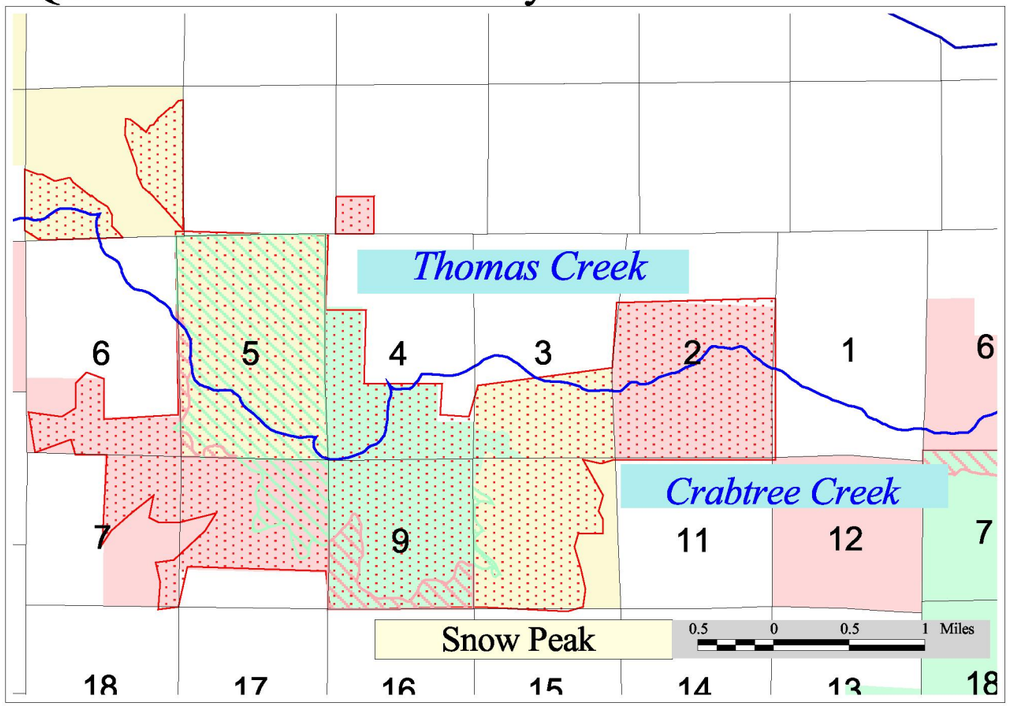

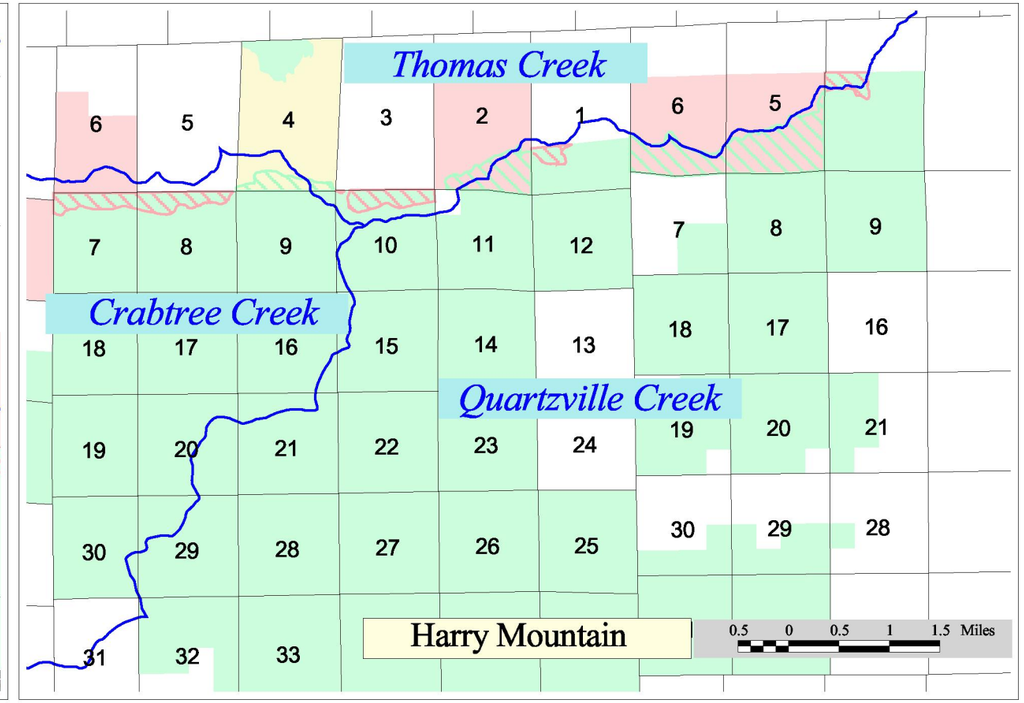

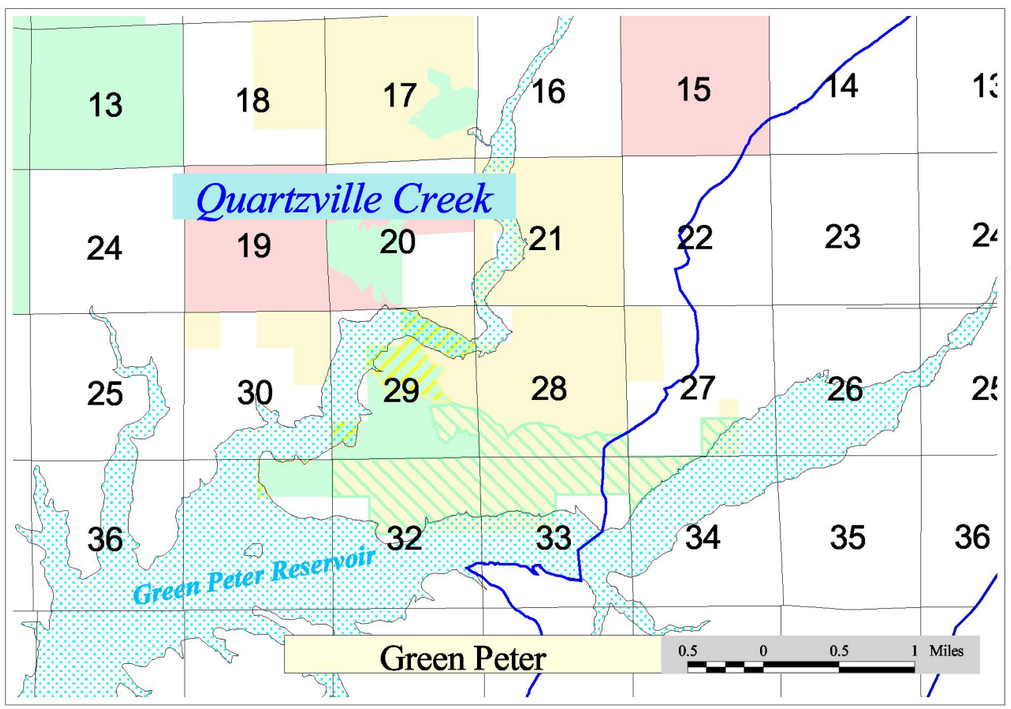

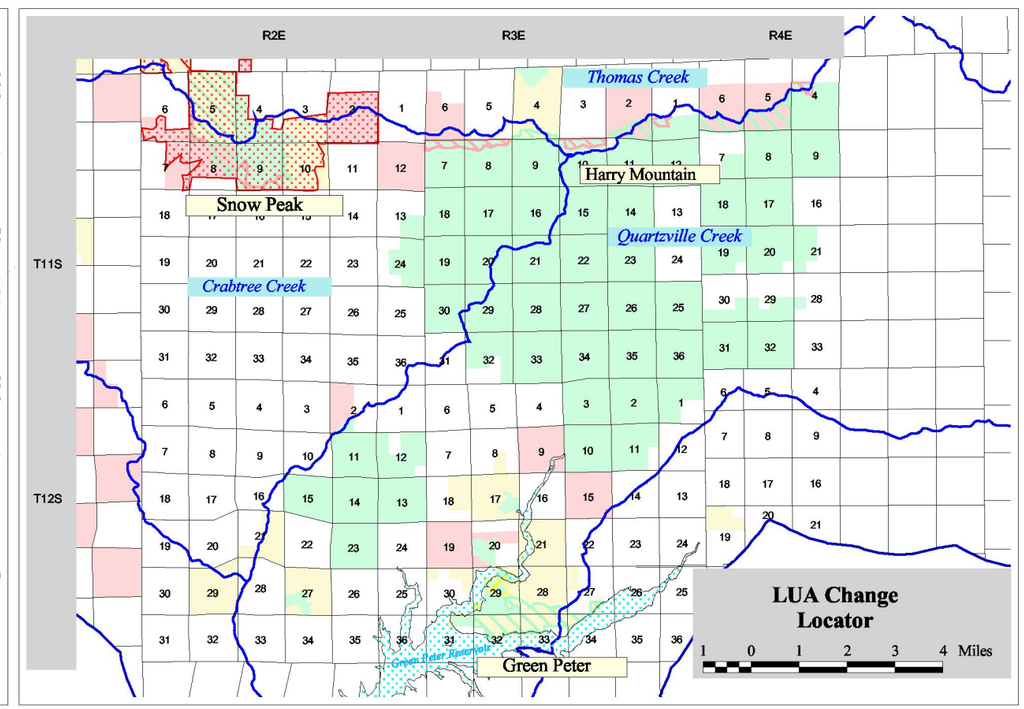

Map Created:
2/25/2002

Proposed BLM Land Use Allocation Changes

LEGEND

Proposed LUA Change
- General Forest Management
- Connectivity
- Late Successional Reserve

Existing LUA
- General Forest Management
- Connectivity
- Late Successional Reserve

Proposed Snow Peak Bridgeoporous Management Area

Snow Peak — Proposed LUA Change Area

Thomas Creek — Watershed Analysis Area

United States Department of the Interior
Bureau of Land Management
Salem District Office
1717 Fabry Road SE
Salem, Oregon 97306

No warranty is made by the Bureau of Land Management as to the accuracy, reliability, or completeness of these data for individual or aggregate use with other data. Original data were compiled from various sources. This information may not meet National Map Accuracy Standards. This product was developed through digital means and may be updated without notification.

Map#: 20