
Exhibit 1
Groves
Prairie
Groves Prairie
Creek
Cedar
Creek
Fern
Creek
LOWER TRINITY RANGER DISTRICT
BIG BAR RANGER DISTRICT
HUMBOLDT CO
TRINITY CO
SPRING
7N04
7N04S
7N06
7N17
7N26
8N02
6N41
6N10
T. 7 N.
T. 6 N.
(SALYER)
57' 30"
4534
4533
4532
4531
Orion (Site)
HAPPY CAMP
T6N, R6E S.3
CA-001
1 of 34


RUSH CREEK
T34N, R9W, S.24
CA-002
Buckeye
Ridge
N A T I O N A L
Creek
Little Anna Mine
Little Elsie Mine
Baxter
RIDGE
Gulch
China
Rush
Red Flat
34N85
34N79
34N17Y
34N59Y
34N08Y
34N06Y
34N76
34N24
34N32
34N04Y
34N22
34N33
35N59Y
105
130
800
900
700
703-T
938T
24
19
22
15
14
13
18
168


CA-003
Wilcox
Ridge
Wilcox
Ridge
Creek
Creek
Fork
Trinity
Creek
Happy Camp
Spring
Happy Camp
Spring
28N52
28N50
28N57
28N30
1000
900
1100
1200
1300
23
24
25
26
27
28
33
34
35

Big
Log
Creek
Packers
Creek
Dandy
Creek
Little Dandy
Creek
ZONE 1
ZONE 2
ZONE 3
ZONE 4
ZONE 5
ZONE 6
ZONE 7
ZONE 8
ZONE 9
ZONE 10
ZONE 11
ZONE 12
ZONE 13
ZONE 14
ZONE 15
ZONE 16
ZONE 17
ZONE 18
ZONE 19
ZONE 20
ZONE 21
ZONE 22
ZONE 23
ZONE 24
ZONE 25
ZONE 26
ZONE 27
ZONE 28
ZONE 29
ZONE 30
ZONE 31
ZONE 32
ZONE 33
ZONE 34
ZONE 35
ZONE 36
ZONE 37
ZONE 38
ZONE 39
ZONE 40
ZONE 41
ZONE 42
ZONE 43
ZONE 44
ZONE 45
ZONE 46
ZONE 47
ZONE 48
ZONE 49
ZONE 50
ZONE 51
ZONE 52
ZONE 53
ZONE 54
ZONE 55
ZONE 56
ZONE 57
ZONE 58
ZONE 59
ZONE 60
ZONE 61
ZONE 62
ZONE 63
ZONE 64
ZONE 65
ZONE 66
ZONE 67
ZONE 68
ZONE 69
ZONE 70
ZONE 71
ZONE 72
ZONE 73
ZONE 74
ZONE 75
ZONE 76
ZONE 77
ZONE 78
ZONE 79
ZONE 80
ZONE 81
ZONE 82
ZONE 83
ZONE 84
ZONE 85
ZONE 86
ZONE 87
ZONE 88
ZONE 89
ZONE 90
ZONE 91
ZONE 92
ZONE 93
ZONE 94
ZONE 95
ZONE 96
ZONE 97
ZONE 98
ZONE 99
ZONE 100
ZONE 101
ZONE 102
ZONE 103
ZONE 104
ZONE 105
ZONE 106
ZONE 107
ZONE 108
ZONE 109
ZONE 110
ZONE 111
ZONE 112
ZONE 113
ZONE 114
ZONE 115
ZONE 116
ZONE 117
ZONE 118
ZONE 119
ZONE 120
ZONE 121
ZONE 122
ZONE 123
ZONE 124
ZONE 125
ZONE 126
ZONE 127
ZONE 128
ZONE 129
ZONE 130
ZONE 131
ZONE 132
ZONE 133
ZONE 134
ZONE 135
ZONE 136
ZONE 137
ZONE 138
ZONE 139
ZONE 140
ZONE 141
ZONE 142
ZONE 143
ZONE 144
ZONE 145
ZONE 146
ZONE 147
ZONE 148
ZONE 149
ZONE 150
ZONE 151
ZONE 152
ZONE 153
ZONE 154
ZONE 155
ZONE 156
ZONE 157
ZONE 158
ZONE 159
ZONE 160
ZONE 161
ZONE 162
ZONE 163
ZONE 164
ZONE 165
ZONE 166
ZONE 167
ZONE 168
ZONE 169
ZONE 170
ZONE 171
ZONE 172
ZONE 173
ZONE 174
ZONE 175
ZONE 176
ZONE 177
ZONE 178
ZONE 179
ZONE 180
ZONE 181
ZONE 182
ZONE 183
ZONE 184
ZONE 185
ZONE 186
ZONE 187
ZONE 188
ZONE 189
ZONE 190
ZONE 191
ZONE 192
ZONE 193
ZONE 194
ZONE 195
ZONE 196
ZONE 197
ZONE 198
ZONE 199
ZONE 200
ZONE 201
ZONE 202
ZONE 203
ZONE 204
ZONE 205
ZONE 206
ZONE 207
ZONE 208
ZONE 209
ZONE 210
ZONE 211
ZONE 212
ZONE 213
ZONE 214
ZONE 215
ZONE 216
ZONE 217
ZONE 218
ZONE 219
ZONE 220
ZONE 221
ZONE 222
ZONE 223
ZONE 224
ZONE 225
ZONE 226
ZONE 227
ZONE 228
ZONE 229
ZONE 230
ZONE 231
ZONE 232
ZONE 233
ZONE 234
ZONE 235
ZONE 236
ZONE 237
ZONE 238
ZONE 239
ZONE 240
ZONE 241
ZONE 242
ZONE 243
ZONE 244
ZONE 245
ZONE 246
ZONE 247
ZONE 248
ZONE 249
ZONE 250
ZONE 251
ZONE 252
ZONE 253
ZONE 254
ZONE 255
ZONE 256
ZONE 257
ZONE 258
ZONE 259
ZONE 260
ZONE 261
ZONE 262
ZONE 263
ZONE 264
ZONE 265
ZONE 266
ZONE 267
ZONE 268
ZONE 269
ZONE 270
ZONE 271
ZONE 272
ZONE 273
ZONE 274
ZONE 275
ZONE 276
ZONE 277
ZONE 278
ZONE 279
ZONE 280
ZONE 281
ZONE 282
ZONE 283
ZONE 284
ZONE 285
ZONE 286
ZONE 287
ZONE 288
ZONE 289
ZONE 290
ZONE 291
ZONE 292
ZONE 293
ZONE 294
ZONE 295
ZONE 296
ZONE 297
ZONE 298
ZONE 299
ZONE 300
ZONE 301
ZONE 302
ZONE 303
ZONE 304
ZONE 305
ZONE 306
ZONE 307
ZONE 308
ZONE 309
ZONE 310
ZONE 311
ZONE 312
ZONE 313
ZONE 314
ZONE 315
ZONE 316
ZONE 317
ZONE 318
ZONE 319
ZONE 320
ZONE 321
ZONE 322
ZONE 323
ZONE 324
ZONE 325
ZONE 326
ZONE 327
ZONE 328
ZONE 329
ZONE 330
ZONE 331
ZONE 332
ZONE 333
ZONE 334
ZONE 335
ZONE 336
ZONE 337
ZONE 338
ZONE 339
ZONE 340
ZONE 341
ZONE 342
ZONE 343
ZONE 344
ZONE 345
ZONE 346
ZONE 347
ZONE 348
ZONE 349
ZONE 350
ZONE 351
ZONE 352
ZONE 353
ZONE 354
ZONE 355
ZONE 356
ZONE 357
ZONE 358
ZONE 359
ZONE 360
ZONE 361
ZONE 362
ZONE 363
ZONE 364
ZONE 365
ZONE 366
ZONE 367
ZONE 368
ZONE 369
ZONE 370
ZONE 371
ZONE 372
ZONE 373
ZONE 374
ZONE 375
ZONE 376
ZONE 377
ZONE 378
ZONE 379
ZONE 380
ZONE 381
ZONE 382
ZONE 383
ZONE 384
ZONE 385
ZONE 386
ZONE 387
ZONE 388
ZONE 389
ZONE 390
ZONE 391
ZONE 392
ZONE 393
ZONE 394
ZONE 395
ZONE 396
ZONE 397
ZONE 398
ZONE 399
ZONE 400
ZONE 401
ZONE 402
ZONE 403
ZONE 404
ZONE 405
ZONE 406
ZONE 407
ZONE 408
ZONE 409
ZONE 410
ZONE 411
ZONE 412
ZONE 413
ZONE 414
ZONE 415
ZONE 416
ZONE 417
ZONE 418
ZONE 419
ZONE 420
ZONE 421
ZONE 422
ZONE 423
ZONE 424
ZONE 425
ZONE 426
ZONE 427
ZONE 428
ZONE 429
ZONE 430
ZONE 431
ZONE 432
ZONE 433
ZONE 434
ZONE 435
ZONE 436
ZONE 437
ZONE 438
ZONE 439
ZONE 440
ZONE 441
ZONE 442
ZONE 443
ZONE 444
ZONE 445
ZONE 446
ZONE 447
ZONE 448
ZONE 449
ZONE 450
ZONE 451
ZONE 452
ZONE 453
ZONE 454
ZONE 455
ZONE 456
ZONE 457
ZONE 458
ZONE 459
ZONE 460
ZONE 461
ZONE 462
ZONE 463
ZONE 464
ZONE 465
ZONE 466
ZONE 467
ZONE 468
ZONE 469
ZONE 470
ZONE 471
ZONE 472
ZONE 473
ZONE 474
ZONE 475
ZONE 476
ZONE 477
ZONE 478
ZONE 479
ZONE 480
ZONE 481
ZONE 482
ZONE 483
ZONE 484
ZONE 485
ZONE 486
ZONE 487
ZONE 488
ZONE 489
ZONE 490
ZONE 491
ZONE 492
ZONE 493
ZONE 494
ZONE 495
ZONE 496
ZONE 497
ZONE 498
ZONE 499
ZONE 500
ZONE 501
ZONE 502
ZONE 503
ZONE 504
ZONE 505
ZONE 506
ZONE 507
ZONE 508
ZONE 509
ZONE 510
ZONE 511
ZONE 512
ZONE 513
ZONE 514
ZONE 515
ZONE 516
ZONE 517
ZONE 518
ZONE 519
ZONE 520
ZONE 521
ZONE 522
ZONE 523
ZONE 524
ZONE 525
ZONE 526
ZONE 527
ZONE 528
ZONE 529
ZONE 530
ZONE 531
ZONE 532
ZONE 533
ZONE 534
ZONE 535
ZONE 536
ZONE 537
ZONE 538
ZONE 539
ZONE 540
ZONE 541
ZONE 542
ZONE 543
ZONE 544
ZONE 545
ZONE 546
ZONE 547
ZONE 548
ZONE 549
ZONE 550
ZONE 551
ZONE 552
ZONE 553
ZONE 554
ZONE 555
ZONE 556
ZONE 557
ZONE 558
ZONE 559
ZONE 560
ZONE 561
ZONE 562
ZONE 563
ZONE 564
ZONE 565
ZONE 566
ZONE 567
ZONE 568
ZONE 569
ZONE 570
ZONE 571
ZONE 572
ZONE 573
ZONE 574
ZONE 575
ZONE 576
ZONE 577
ZONE 578
ZONE 579
ZONE 580
ZONE 581
ZONE 582
ZONE 583
ZONE 584
ZONE 585
ZONE 586
ZONE 587
ZONE 588
ZONE 589
ZONE 590
ZONE 591
ZONE 592
ZONE 593
ZONE 594
ZONE 595
ZONE 596
ZONE 597
ZONE 598
ZONE 599
ZONE 600
ZONE 601
ZONE 602
ZONE 603
ZONE 604
ZONE 605
ZONE 606
ZONE 607
ZONE 608
ZONE 609
ZONE 610
ZONE 611
ZONE 612
ZONE 613
ZONE 614
ZONE 615
ZONE 616
ZONE 617
ZONE 618
ZONE 619
ZONE 620
ZONE 621
ZONE 622
ZONE 623
ZONE 624
ZONE 625
ZONE 626
ZONE 627
ZONE 628
ZONE 629
ZONE 630
ZONE 631
ZONE 632
ZONE 633
ZONE 634
ZONE 635
ZONE 636
ZONE 637
ZONE 638
ZONE 639
ZONE 640
ZONE 641
ZONE 642
ZONE 643
ZONE 644
ZONE 645
ZONE 646
ZONE 647
ZONE 648
ZONE 649
ZONE 650
ZONE 651
ZONE 652
ZONE 653
ZONE 654
ZONE 655
ZONE 656
ZONE 657
ZONE 658
ZONE 659
ZONE 660
ZONE 661
ZONE 662
ZONE 663
ZONE 664
ZONE 665
ZONE 666
ZONE 667
ZONE 668
ZONE 669
ZONE 670
ZONE 671
ZONE 672
ZONE 673
ZONE 674
ZONE 675
ZONE 676
ZONE 677
ZONE 678
ZONE 679
ZONE 680
ZONE 681
ZONE 682
ZONE 683
ZONE 684
ZONE 685
ZONE 686
ZONE 687
ZONE 688
ZONE 689
ZONE 690
ZONE 691
ZONE 692
ZONE 693
ZONE 694
ZONE 695
ZONE 696
ZONE 697
ZONE 698
ZONE 699
ZONE 700
ZONE 701
ZONE 702
ZONE 703
ZONE 704
ZONE 705
ZONE 706
ZONE 707
ZONE 708
ZONE 709
ZONE 710
ZONE 711
ZONE 712
ZONE 713
ZONE 714
ZONE 715
ZONE 716
ZONE 717
ZONE 718
ZONE 719
ZONE 720
ZONE 721
ZONE 722
ZONE 723
ZONE 724
ZONE 725
ZONE 726
ZONE 727
ZONE 728
ZONE 729
ZONE 730
ZONE 731
ZONE 732
ZONE 733
ZONE 734
ZONE 735
ZONE 736
ZONE 737
ZONE 738
ZONE 739
ZONE 740
ZONE 741
ZONE 742
ZONE 743
ZONE 744
ZONE 745
ZONE 746
ZONE 747
ZONE 748
ZONE 749
ZONE 750
ZONE 751
ZONE 752
ZONE 753
ZONE 754
ZONE 755
ZONE 756
ZONE 757
ZONE 758
ZONE 759
ZONE 760
ZONE 761
ZONE 762
ZONE 763
ZONE 764
ZONE 765
ZONE 766
ZONE 767
ZONE 768
ZONE 769
ZONE 770
ZONE 771
ZONE 772
ZONE 773
ZONE 774
ZONE 775
ZONE 776
ZONE 777
ZONE 778
ZONE 779
ZONE 780
ZONE 781
ZONE 782
ZONE 783
ZONE 784
ZONE 785
ZONE 786
ZONE 787
ZONE 788
ZONE 789
ZONE 790
ZONE 791
ZONE 792
ZONE 793
ZONE 794
ZONE 795
ZONE 796
ZONE 797
ZONE 798
ZONE 799
ZONE 800
ZONE 801
ZONE 802
ZONE 803
ZONE 804
ZONE 805
ZONE 806
ZONE 807
ZONE 808
ZONE 809
ZONE 810
ZONE 811
ZONE 812
ZONE 813
ZONE 814
ZONE 815
ZONE 816
ZONE 817
ZONE 818
ZONE 819
ZONE 820
ZONE 821
ZONE 822
ZONE 823
ZONE 824
ZONE 825
ZONE 826
ZONE 827
ZONE 828
ZONE 829
ZONE 830
ZONE 831
ZONE 832
ZONE 833
ZONE 834
ZONE 835
ZONE 836
ZONE 837
ZONE 838
ZONE 839
ZONE 840
ZONE 841
ZONE 842
ZONE 843
ZONE 844
ZONE 845
ZONE 846
ZONE 847
ZONE 848
ZONE 849
ZONE 850
ZONE 851
ZONE 852
ZONE 853
ZONE 854
ZONE 855
ZONE 856
ZONE 857
ZONE 858
ZONE 859
ZONE 860
ZONE 861
ZONE 862
ZONE 863
ZONE 864
ZONE 865
ZONE 866
ZONE 867
ZONE 868
ZONE 869
ZONE 870
ZONE 871
ZONE 872
ZONE 873
ZONE 874
ZONE 875
ZONE 876
ZONE 877
ZONE 878
ZONE 879
ZONE 880
ZONE 881
ZONE 882
ZONE 883
ZONE 884
ZONE 885
ZONE 886
ZONE 887
ZONE 888
ZONE 889
ZONE 890
ZONE 891
ZONE 892
ZONE 893
ZONE 894
ZONE 895
ZONE 896
ZONE 897
ZONE 898
ZONE 899
ZONE 900
ZONE 901
ZONE 902
ZONE 903
ZONE 904
ZONE 905
ZONE 906
ZONE 907
ZONE 908
ZONE 909
ZONE 910
ZONE 911
ZONE 912
ZONE 913
ZONE 914
ZONE 915
ZONE 916
ZONE 917
ZONE 918
ZONE 919
ZONE 920
ZONE 921
ZONE 922
ZONE 923
ZONE 924
ZONE 925
ZONE 926
ZONE 927
ZONE 928
ZONE 929
ZONE 930
ZONE 931
ZONE 932
ZONE 933
ZONE 934
ZONE 935
ZONE 936
ZONE 937
ZONE 938
ZONE 939
ZONE 940
ZONE 941
ZONE 942
ZONE 943
ZONE 944
ZONE 945
ZONE 946
ZONE 947
ZONE 948
ZONE 949
ZONE 950
ZONE 951
ZONE 952
ZONE 953
ZONE 954
ZONE 955
ZONE 956
ZONE 957
ZONE 958
ZONE 959
ZONE 960
ZONE 961
ZONE 962
ZONE 963
ZONE 964
ZONE 965
ZONE 966
ZONE 967
ZONE 968
ZONE 969
ZONE 970
ZONE 971
ZONE 972
ZONE 973
ZONE 974
ZONE 975
ZONE 976
ZONE 977
ZONE 978
ZONE 979
ZONE 980
ZONE 981
ZONE 982
ZONE 983
ZONE 984
ZONE 985
ZONE 986
ZONE 987
ZONE 988
ZONE 989
ZONE 990
ZONE 991
ZONE 992
ZONE 993
ZONE 994
ZONE 995
ZONE 996
ZONE 997
ZONE 998
ZONE 999
ZONE 1000

BIG BAR QUADRANGLE
CALIFORNIA-TRINITY CO.
7.5 MINUTE SERIES (TOPOGRAPHIC)

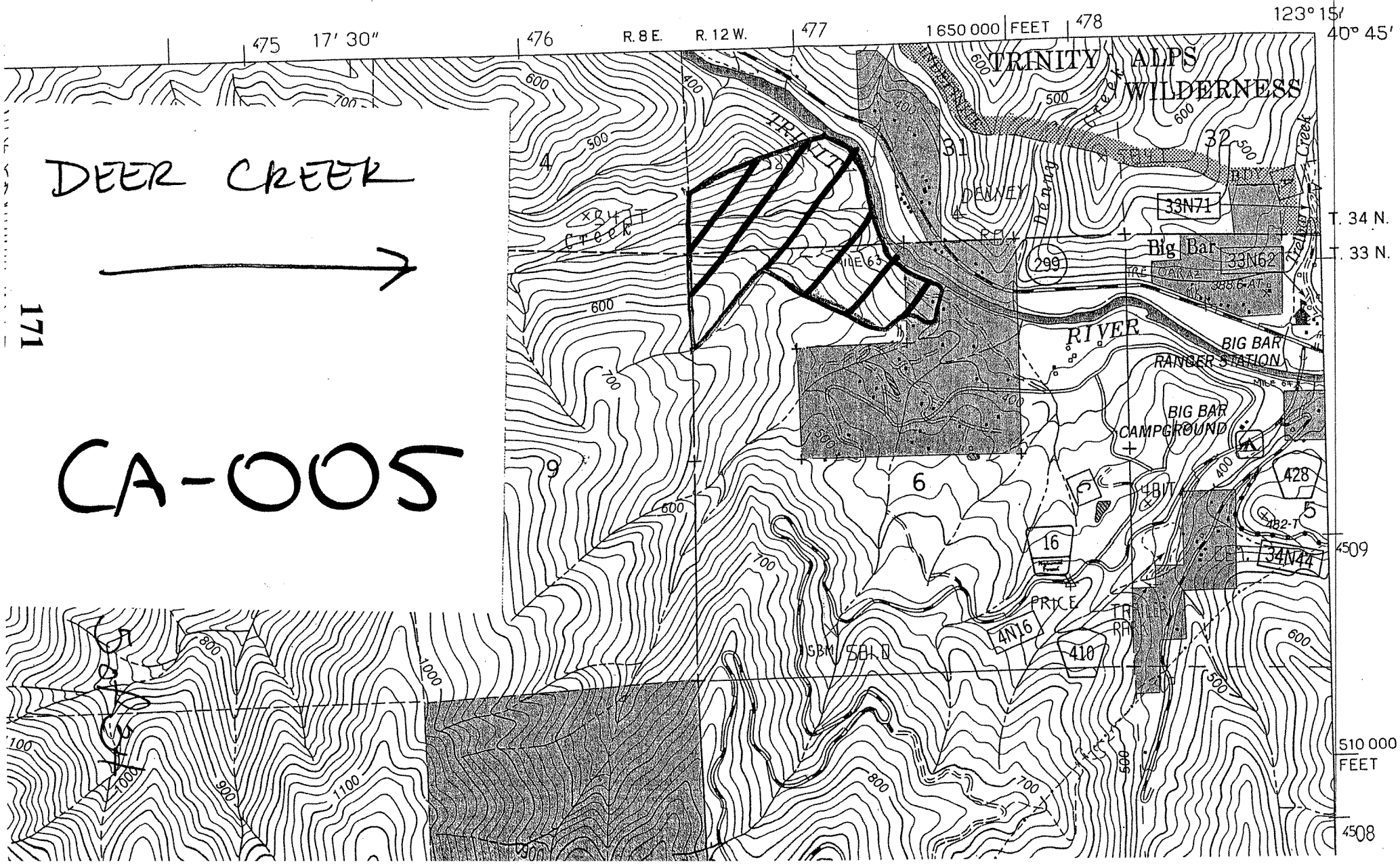

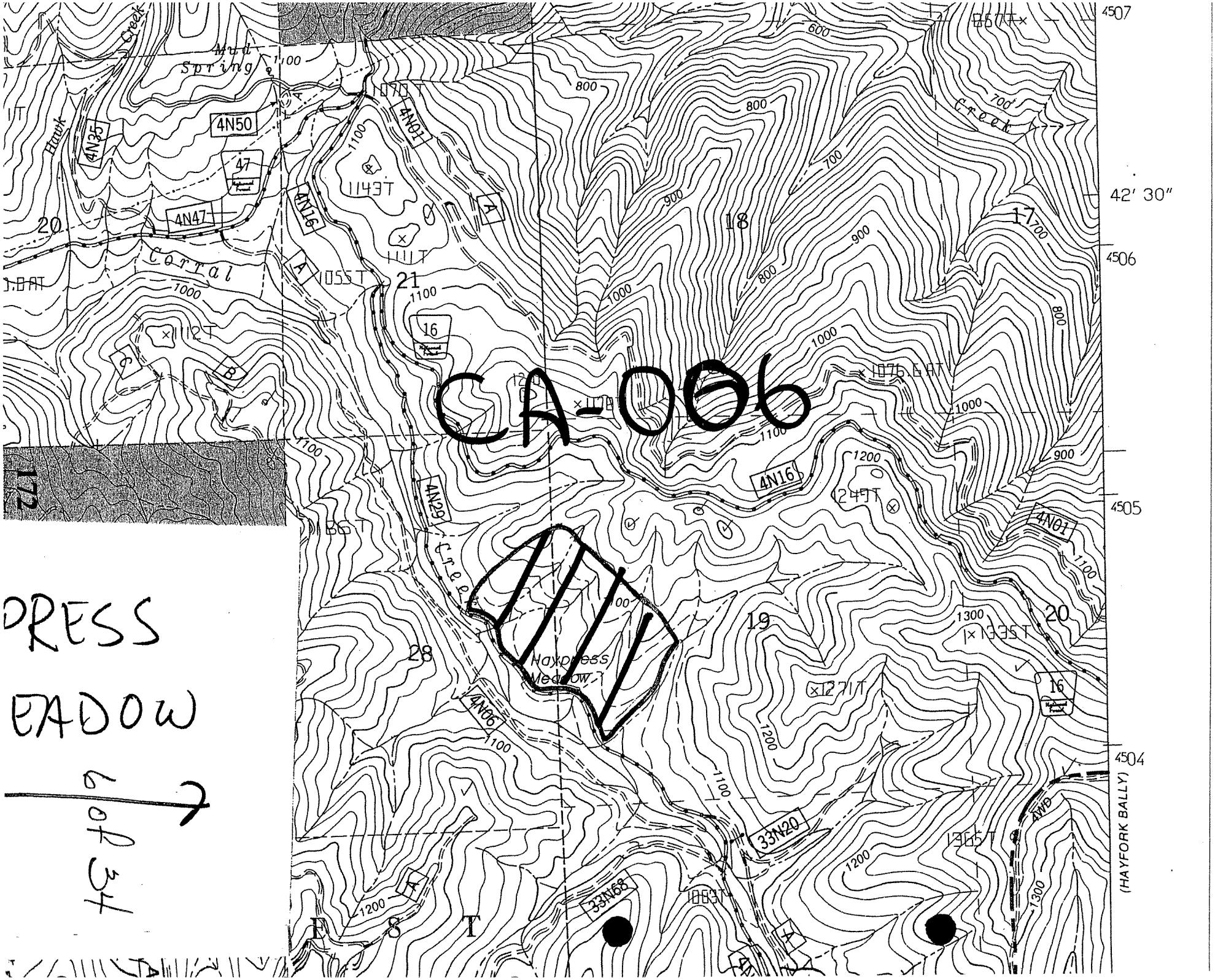

PRESS
EADOW

6 of 34

172

High Divide Quad - T18N, R1E

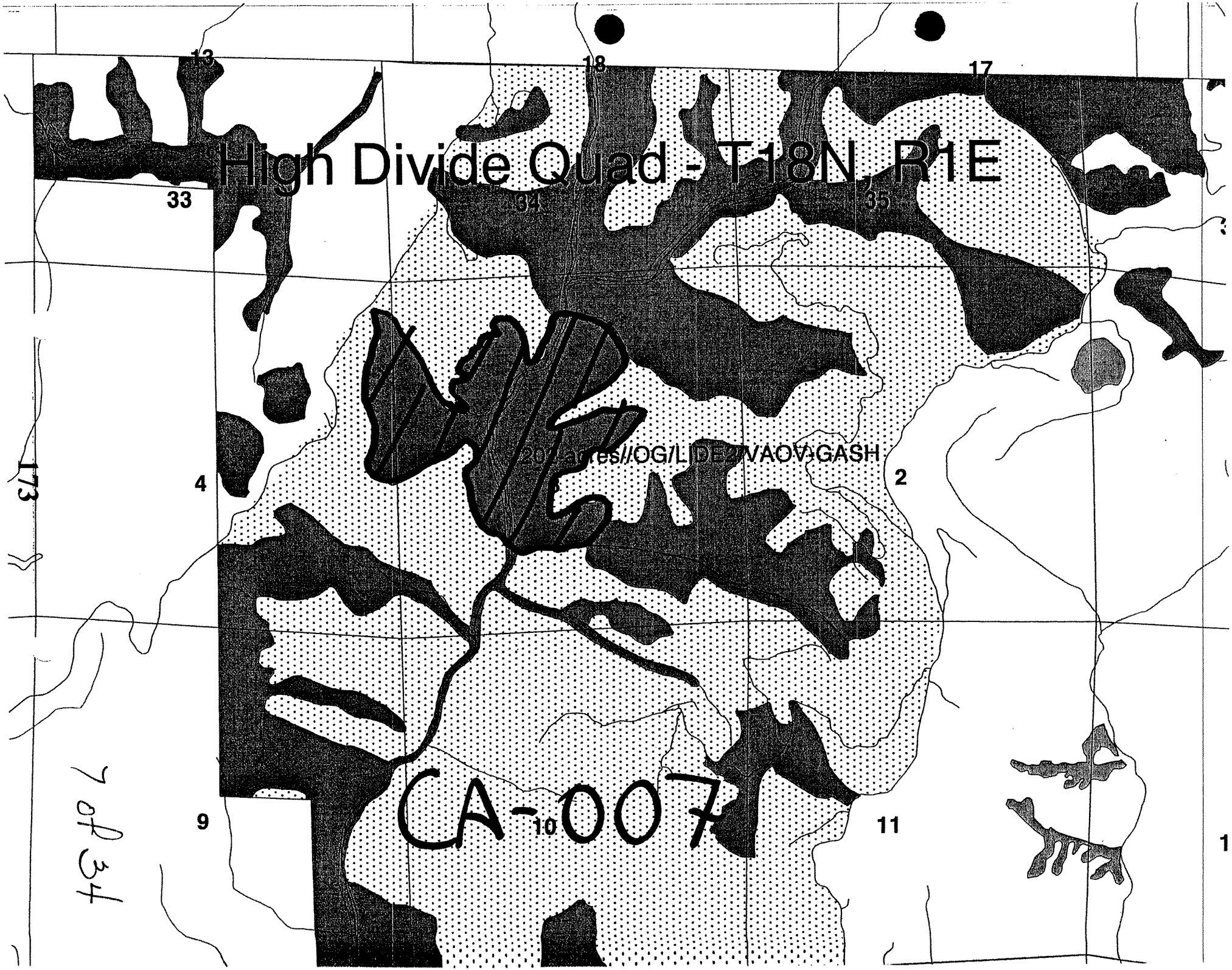

7 of 34

Ship Mountain Quad - T15N, R3E
(Kelsey Trail area)

CA-008

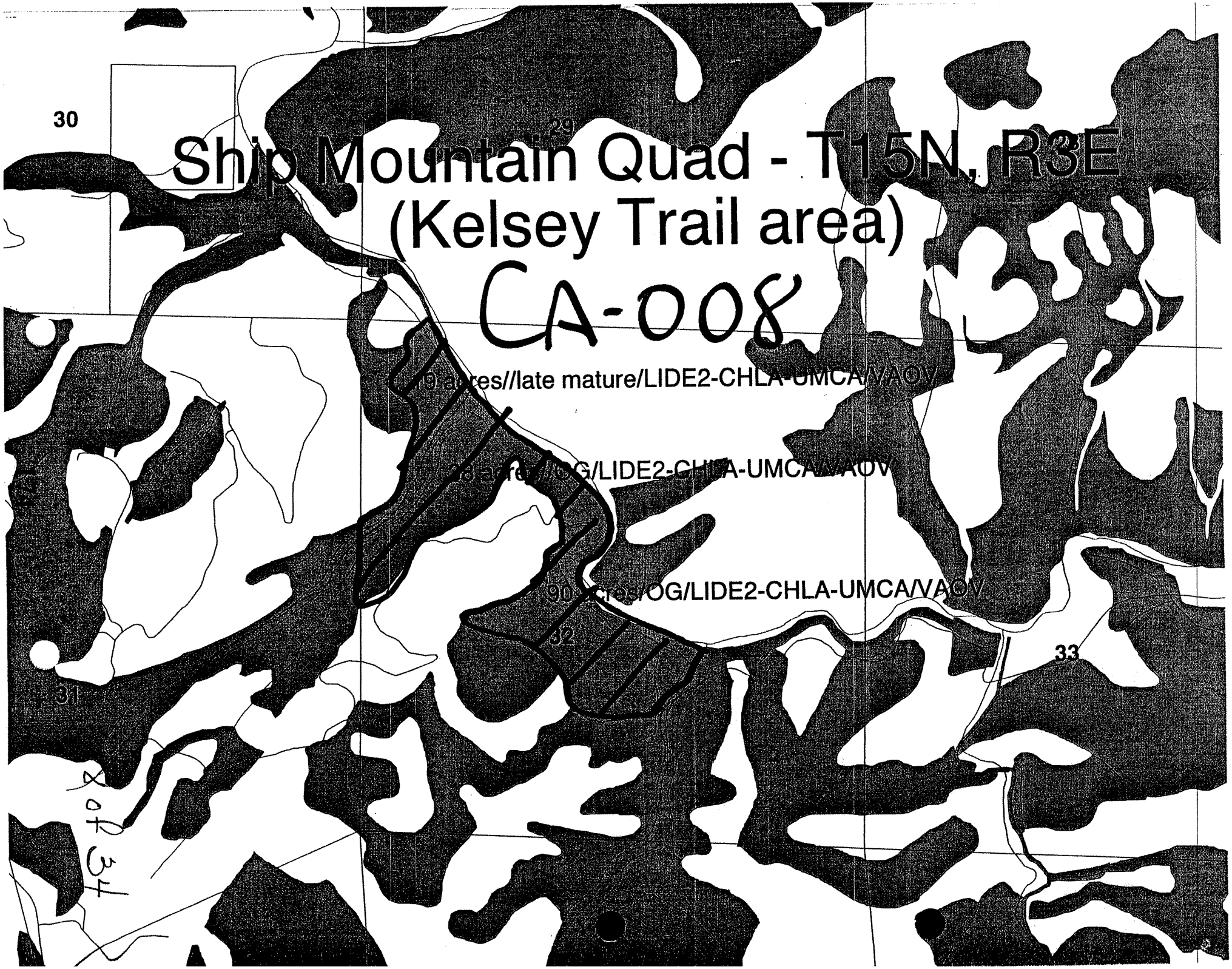

2 of 34

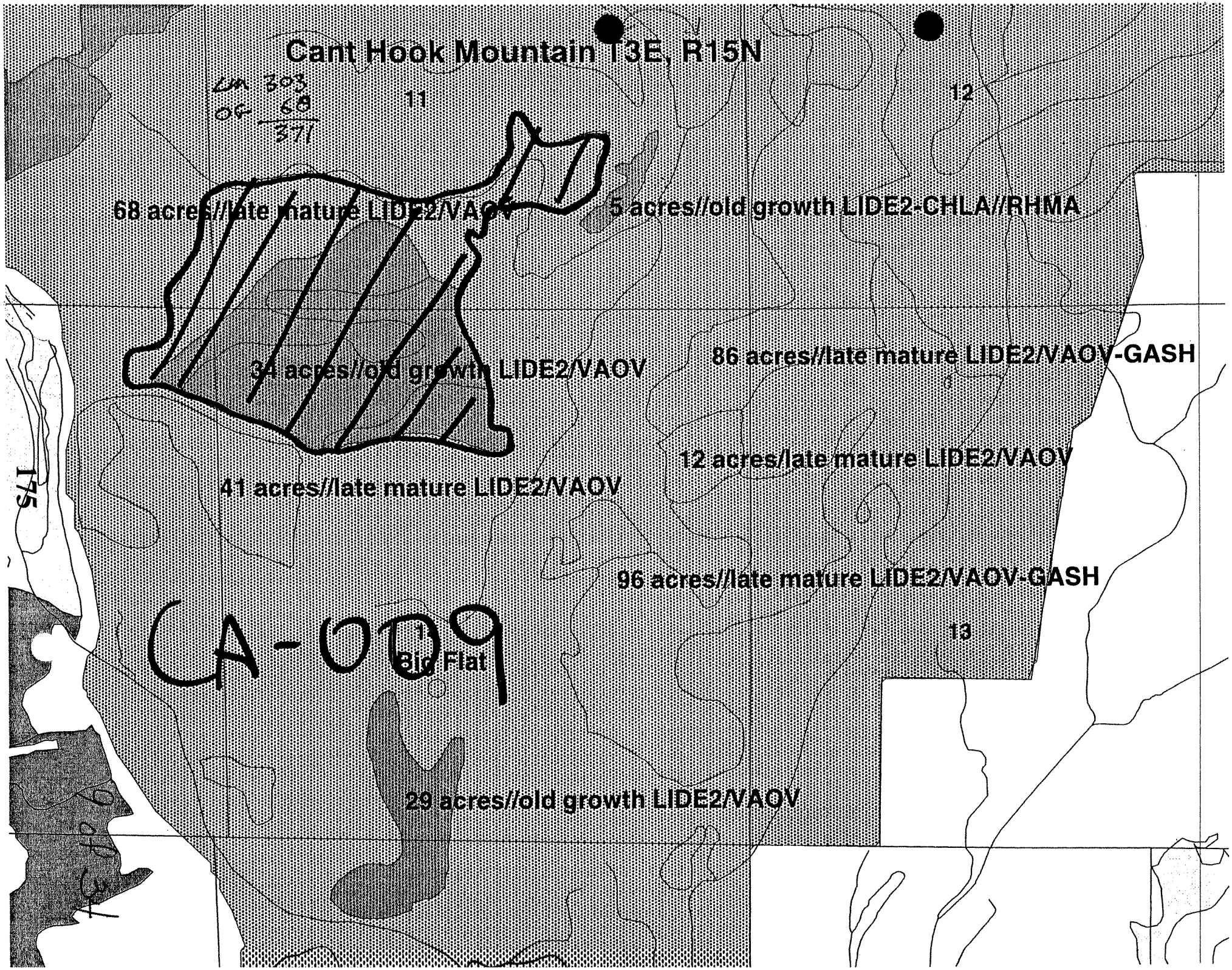
Cant Hook Mountain T3E, R15N
11
12
68 acres//late mature LIDE2/VAOV
5 acres//old growth LIDE2-CHLA//RHMA
34 acres//old growth LIDE2/VAOV
86 acres//late mature LIDE2/VAOV-GASH
12 acres/late mature LIDE2/VAOV
41 acres//late mature LIDE2/VAOV
96 acres//late mature LIDE2/VAOV-GASH
CA-009
13
Big Flat
29 acres//old growth LIDE2/VAOV

HIOUCHI QUAD--Myrtle Creek Area T17N, R1E

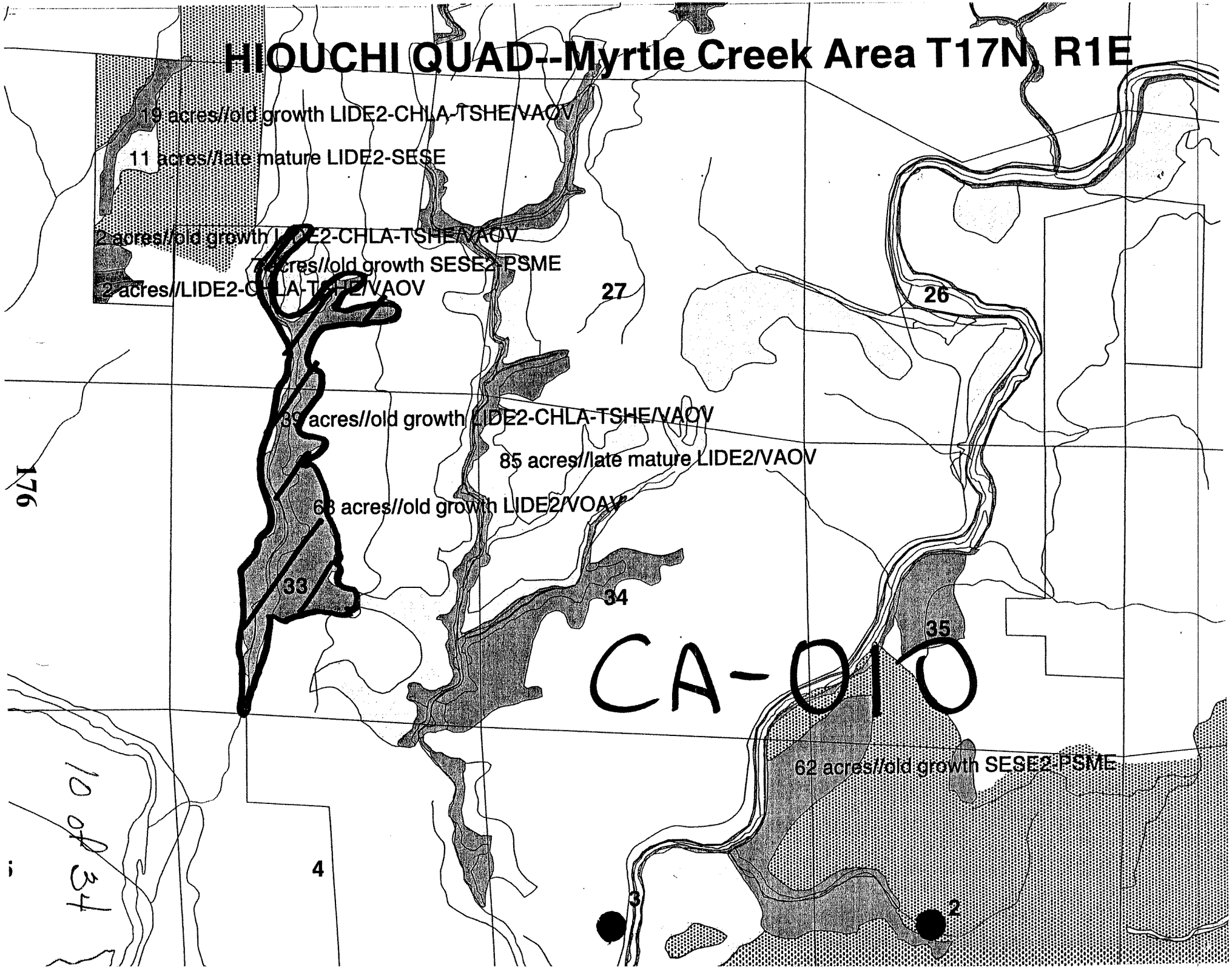

10 of 34

21
22
23
24
Blue Creek Mountain TT13N R5E
34 acres/late mature LIDE2/GASH
79 acres//late mature LIDE2/GASH
44 acres/late mature LIDE2/ACLICH2
8 acres//late mature LIDE2-ACER
28 acres//late mature PSME-CACH2
28
27
26
71 acres//late mature
23 acres old growth
72 acres//late mature PSME-CACH2
83 acres//old growth LIDE2//VAOV
77 acres//late mature LIDE2VAOV
30 acres/late mature PSME-CACH2
CA-011
33
34
35
36
3
2
1

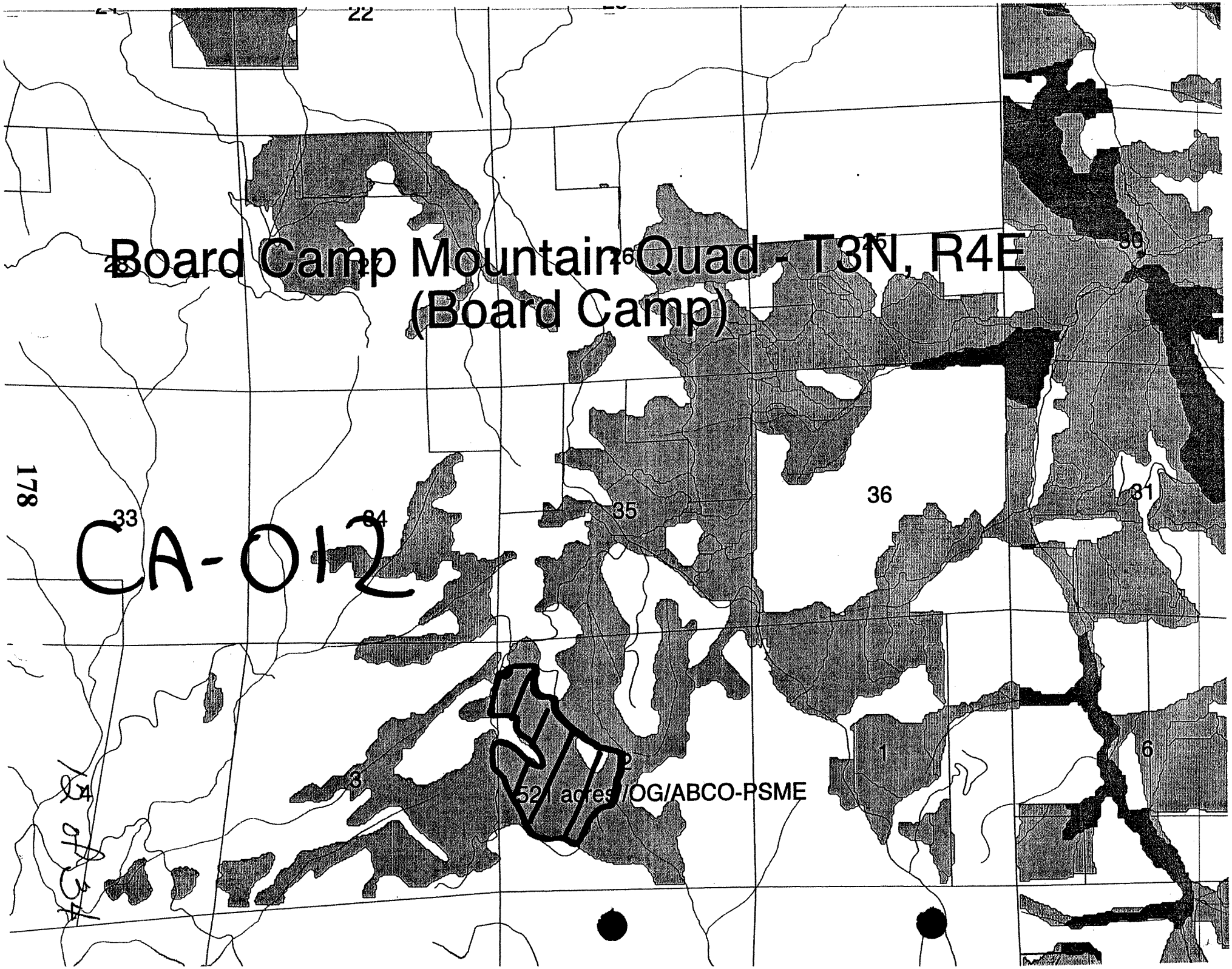
Board Camp Mountain Quad - T3N, R4E
(Board Camp)
CA-012
521 acres /OG/ABCO-PSME
22
26
25
30
33
34
35
36
31
1
6
3
4
2

178

12 of 34

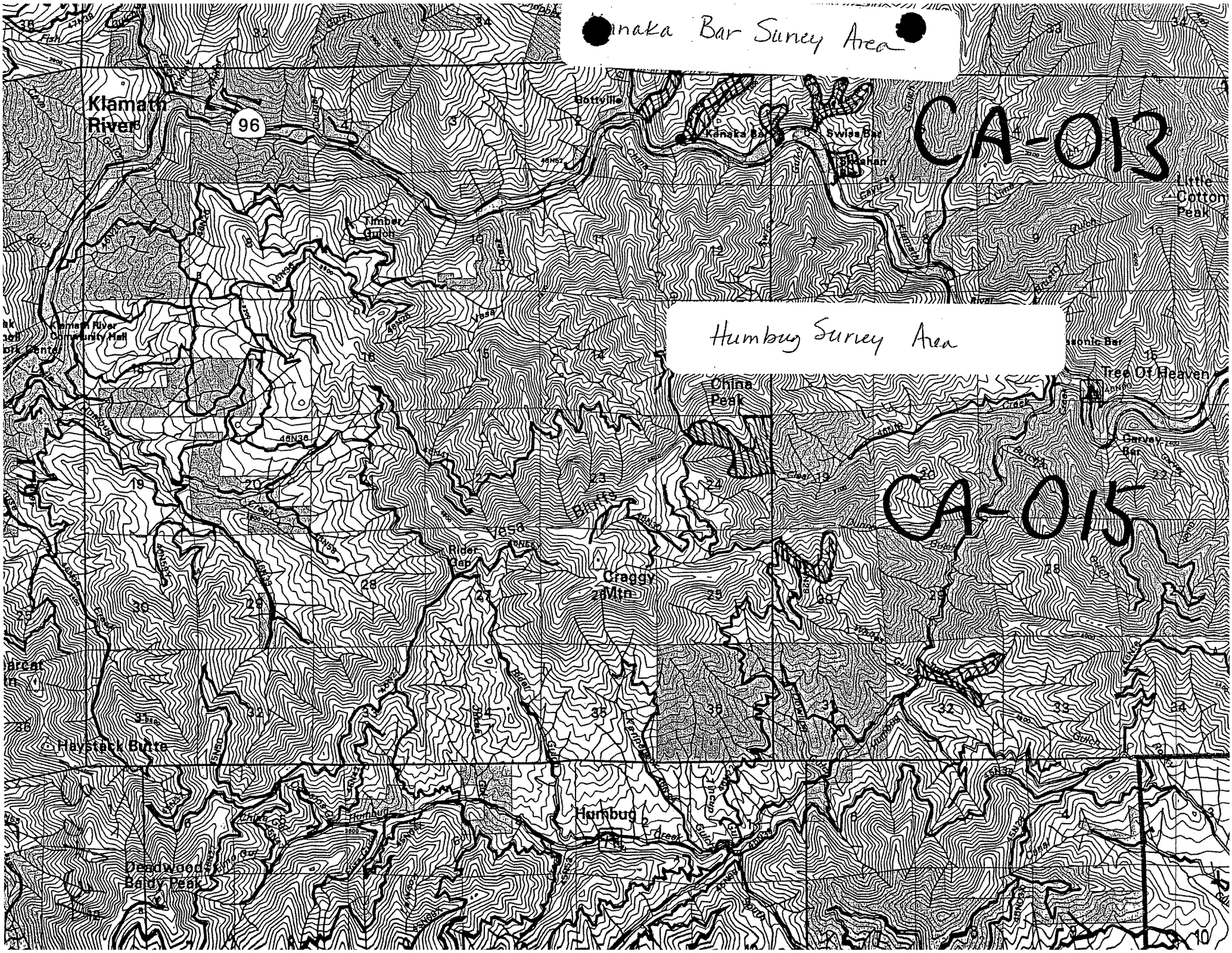
Kanaka Bar Survey Area
CA-013
Humbug Survey Area
CA-015
Klamath River
96
Gottville
Kanaka Bar
Swiss Bar
Sheehan
Little Cotton Peak
Timber Gulch
Klamath River Community Hall
China Peak
Tree Of Heaven
Garvey Bar
Blanks
Rider Gap
Craggy Mtn
Haystack Butte
Humbug
Deadwood Bald Peak

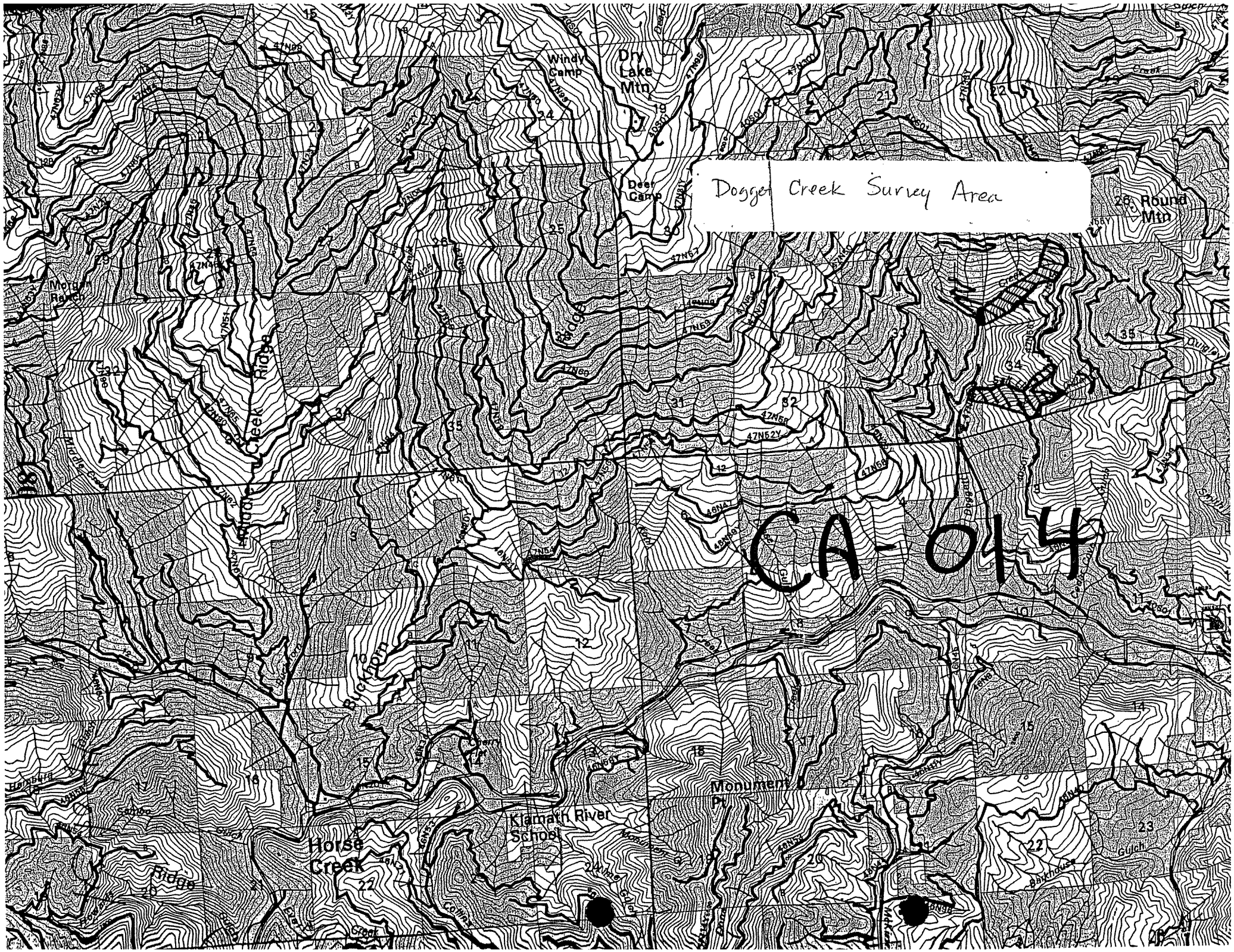
Dogger Creek Survey Area
CA-014
Windy Camp
Dry Lake Mtn
Deer Camp
Round Mtn
Morgan Ranch
Middle Creek Ridge
Buckhorn
Klamath River School
Monument Pt
Horse Creek
Ridge

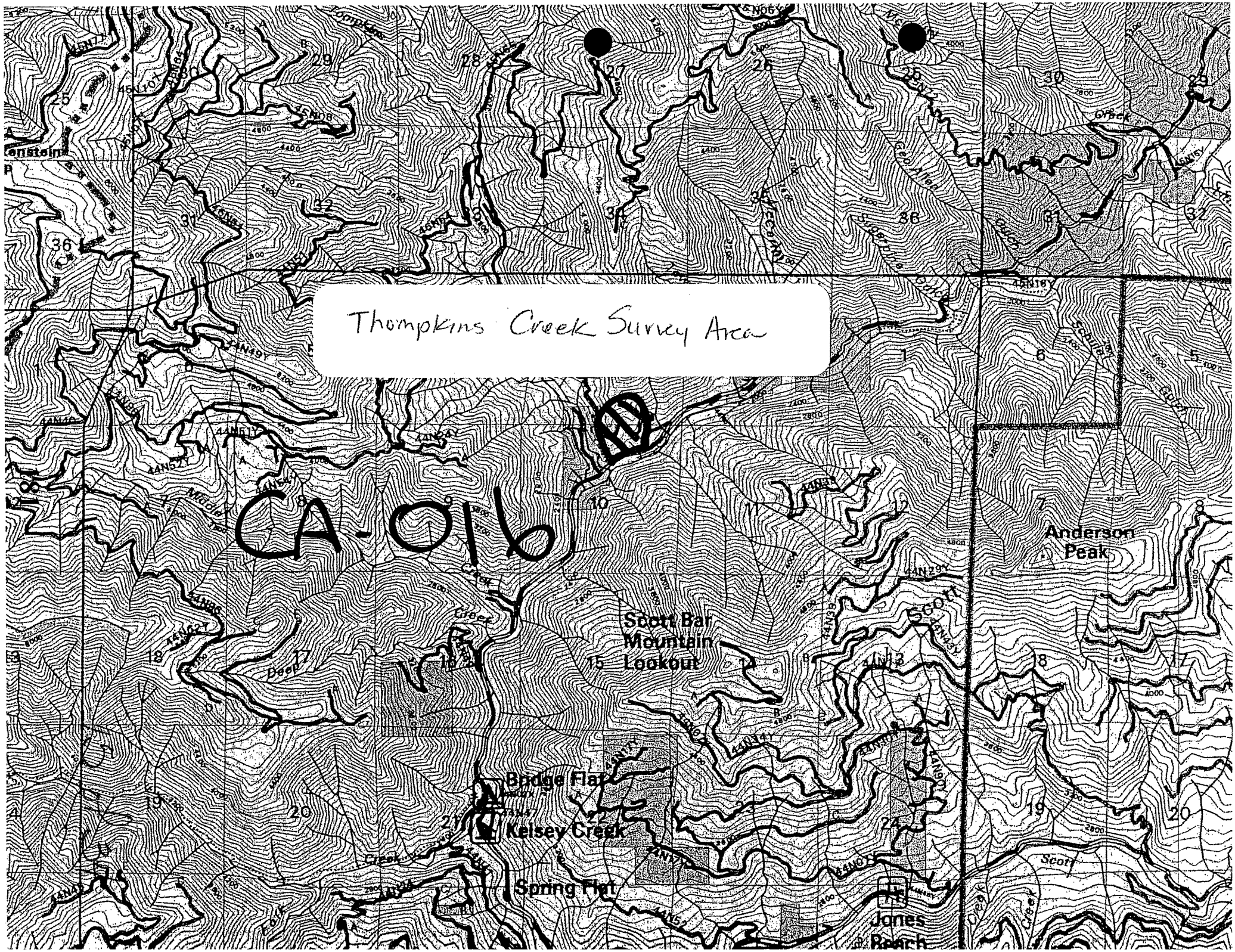
Thompkins Creek Survey Area
CA-016
Anderson Peak
Scott Bar Mountain Lookout
Bridge Flat
Kelsey Creek
Spring Flat
Jones Beach

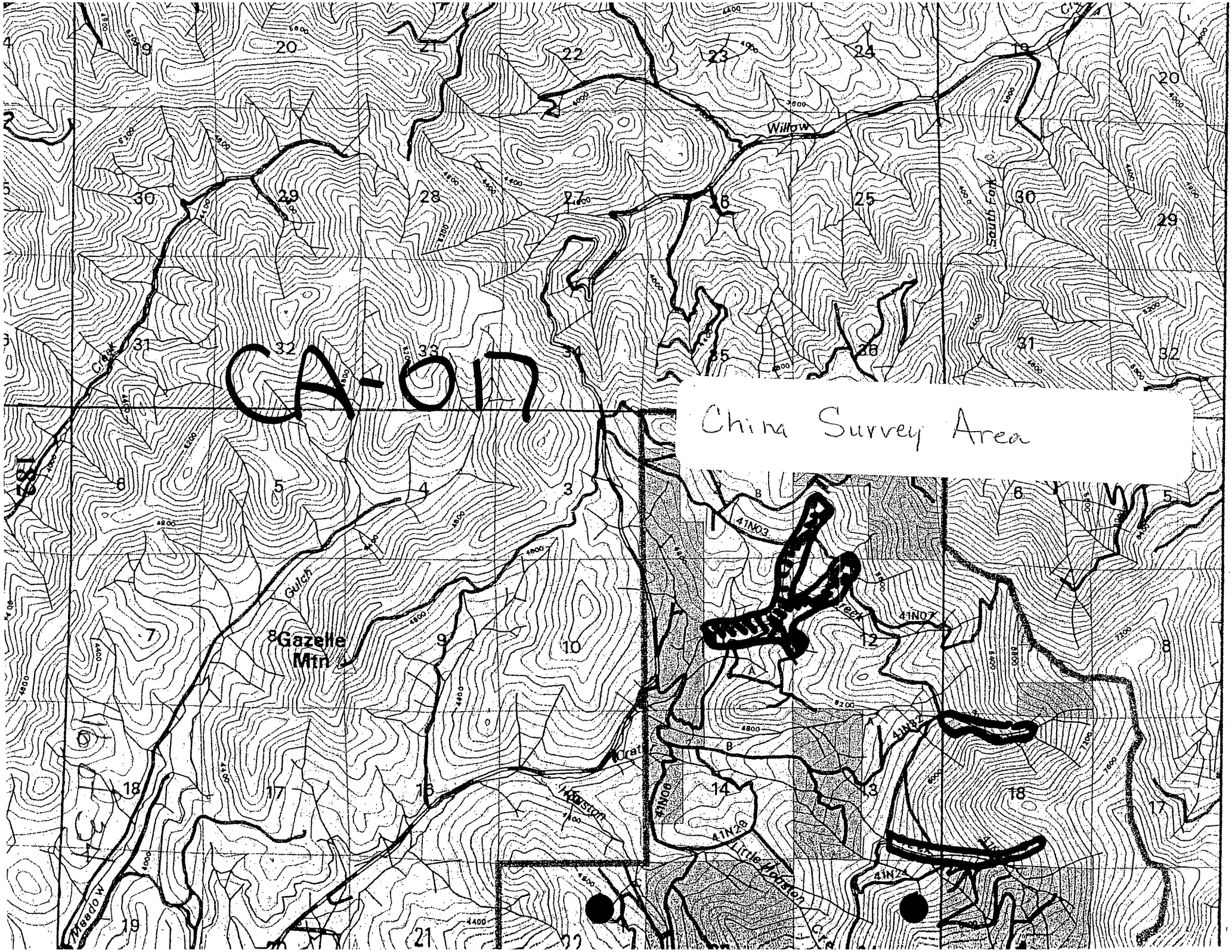
CA-017
China Survey Area
Willow
South Fork
Gulch
Gazelle Mtn
Meadow
Creek
Houston
Little Houston
41N03
41N07
41N06
41N28
41N24

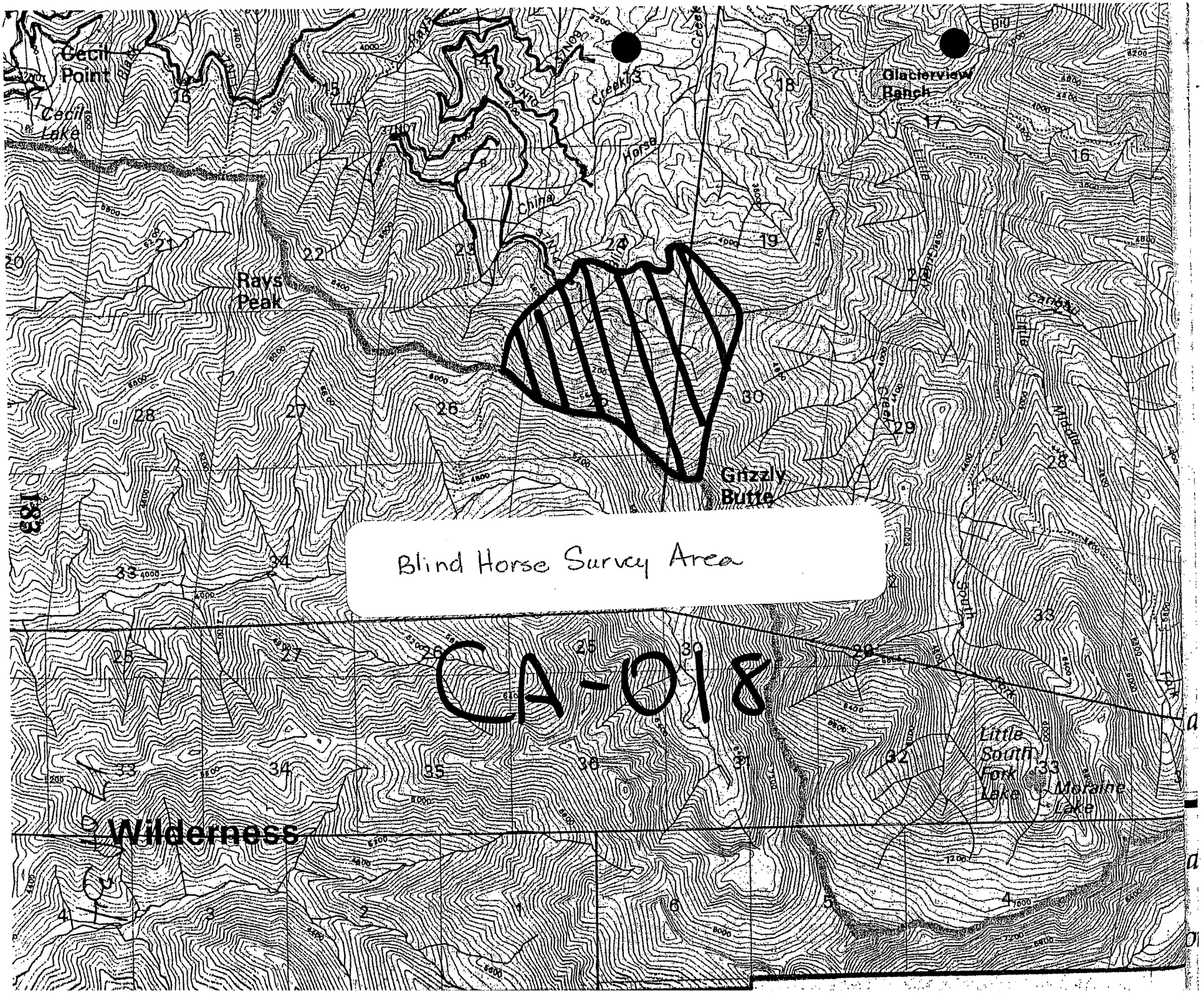
Cecil Point
Cecil Lake
Rays Peak
Glacierview Ranch
Grizzly Butte
Little South Fork Lake
Moraine Lake
Wilderness
Blind Horse Survey Area
CA-018

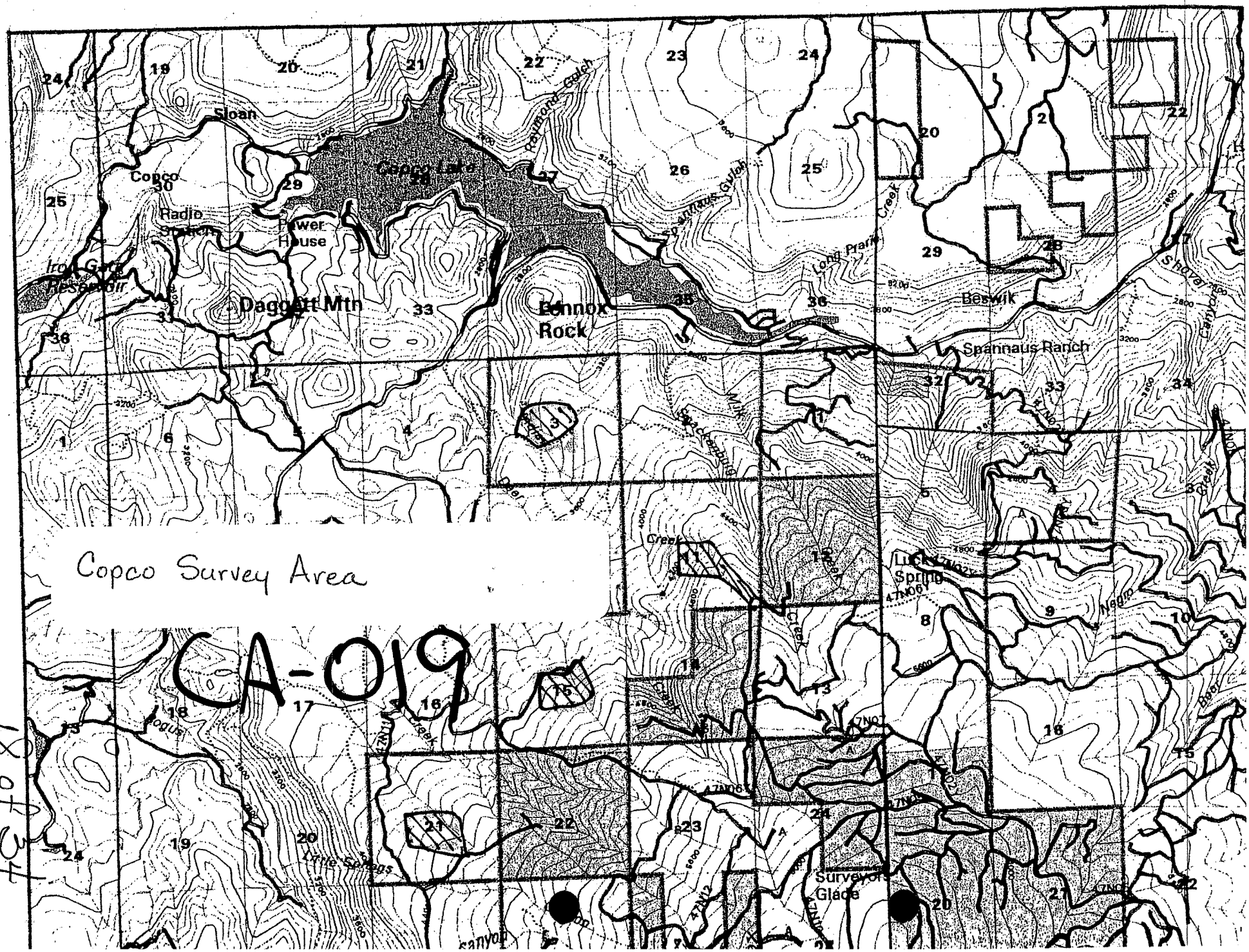
Copco Survey Area
CA-019
Sloan
Copco
Copco Lake
Radio Station
Power House
Iron Gate Reservoir
Daggett Mtn
Lennox Rock
Raymond Gulch
Spannaus Gulch
Long Prairie Creek
Beswik
Spannaus Ranch
Shovel Canyon
Lucky Spring
Negro
Surveyors Glade
Little Springs
Bogus
Deer Creek
Creek
47N06Y
47N07
47N12

18 of 34

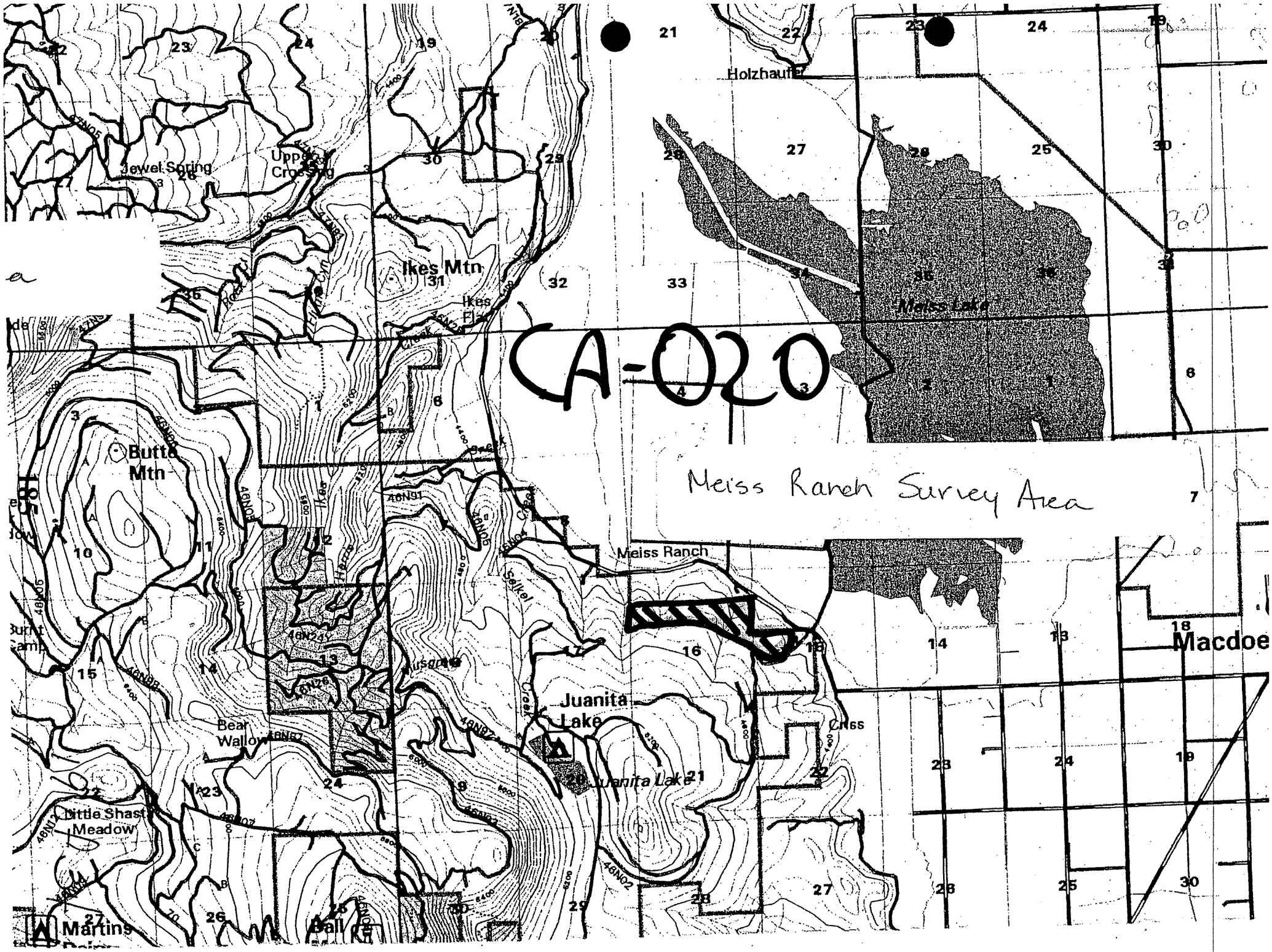
CA-020
Meiss Ranch Survey Area
Holzhauser
Jewel Spring
Upper Crossing
Ikes Mtn
Ikes Flat
Meiss Lake
Butte Mtn
Meiss Ranch
Juanita Lake
Juanita Lake
Bear Wallow
Little Shasta Meadow
Martins
Macdoe
Criss
Selkel
Creek
46N91
46N24Y
46N98
46N87
46N92
46N02
46N07
46N05
46N06
46N04
46N26
46N12
185

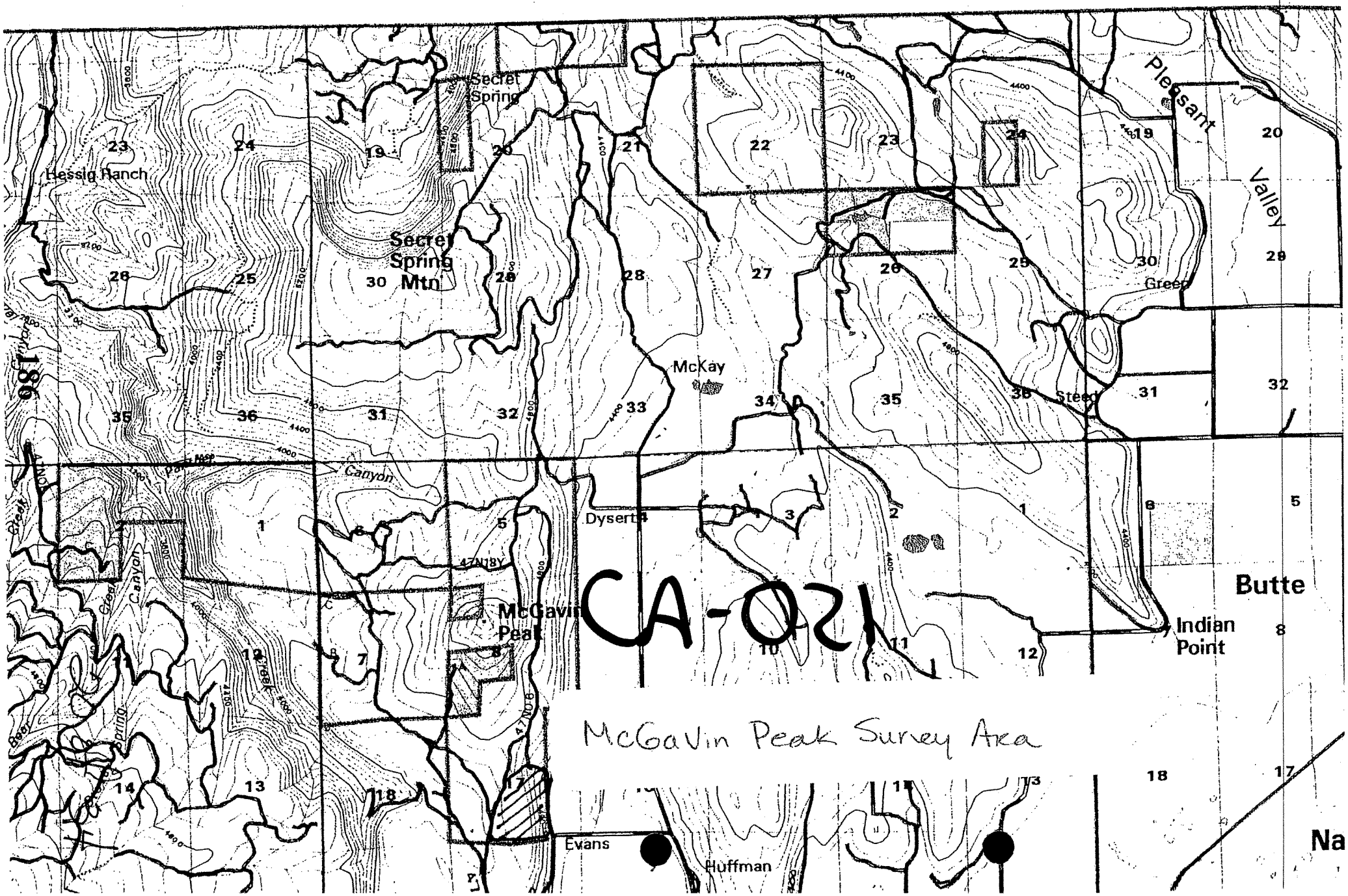

Secret Spring
Hessig Ranch
Secret Spring Mtn
McKay
Dysert
McGavin Peak
Evans
Huffman
Pleasant Valley
Green
Steed
Butte
Indian Point
Canyon
Creek
Spring
CA-021
McGavin Peak Survey Area

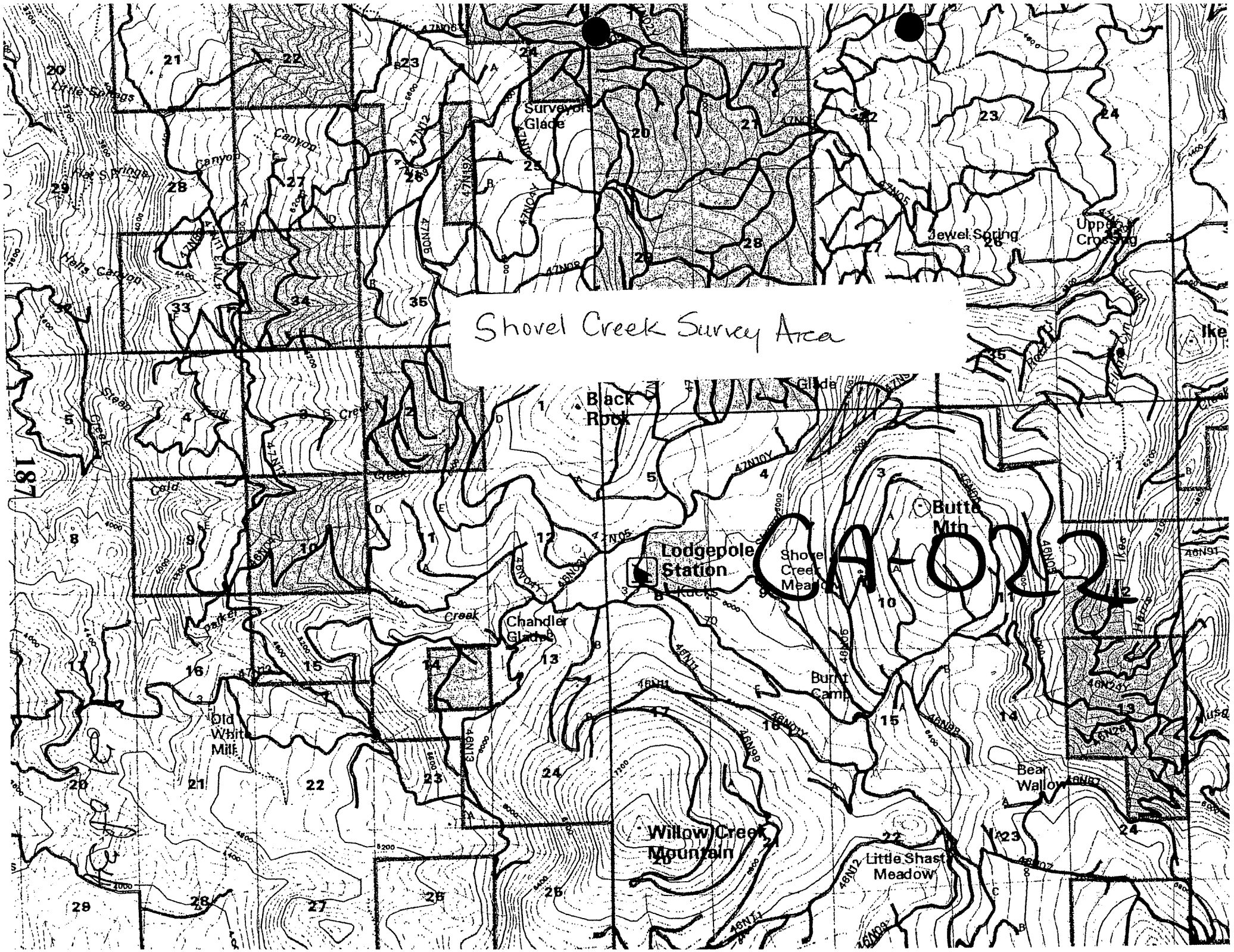
Shovel Creek Survey Area
CA-022
Surveyors Glade
Jewel Spring
Upper Crossing
Black Rock
Lodgepole Station
Shovel Creek Meadow
Butte Mtn
Chandler Glade
Burnt Camp
Old White Mill
Willow Creek Mountain
Little Shasta Meadow
Bear Wallow
Little Springs
Hat Springs
Hells Canyon
Steep Creek
Cold Creek
Parker Creek
Ike
187

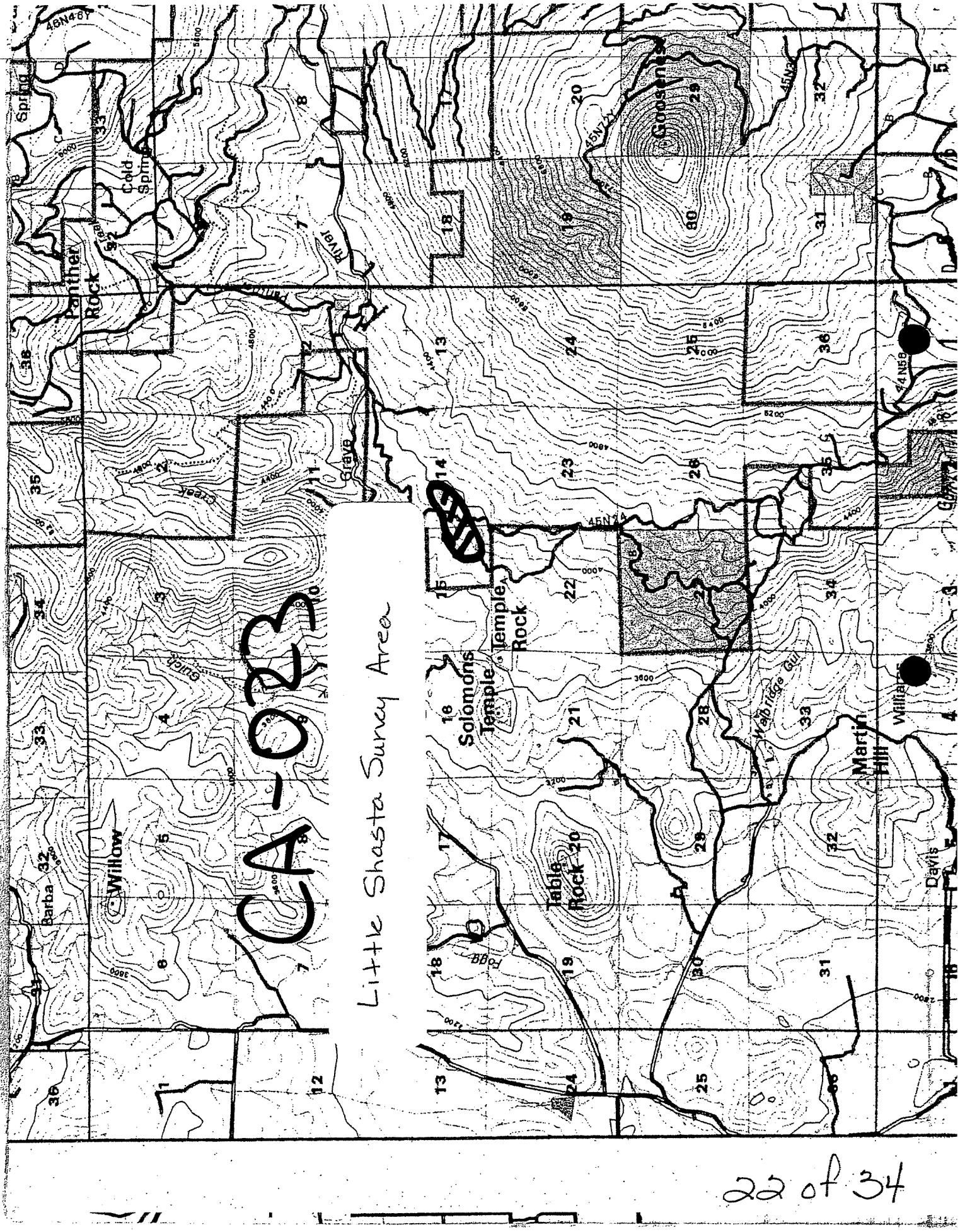
CA-023
Little Shasta Survey Area
Panther Rock
Cold Spring
Spring
Goosenes
Temple Rock
Solomons Temple
Table Rock
Willow
Barba
Martin Hill
Williams
Davis
Walbridge Gul
Fogg
Creek
Gulch
River
45N24
45N72Y
44N58
46N46Y

22 of 34

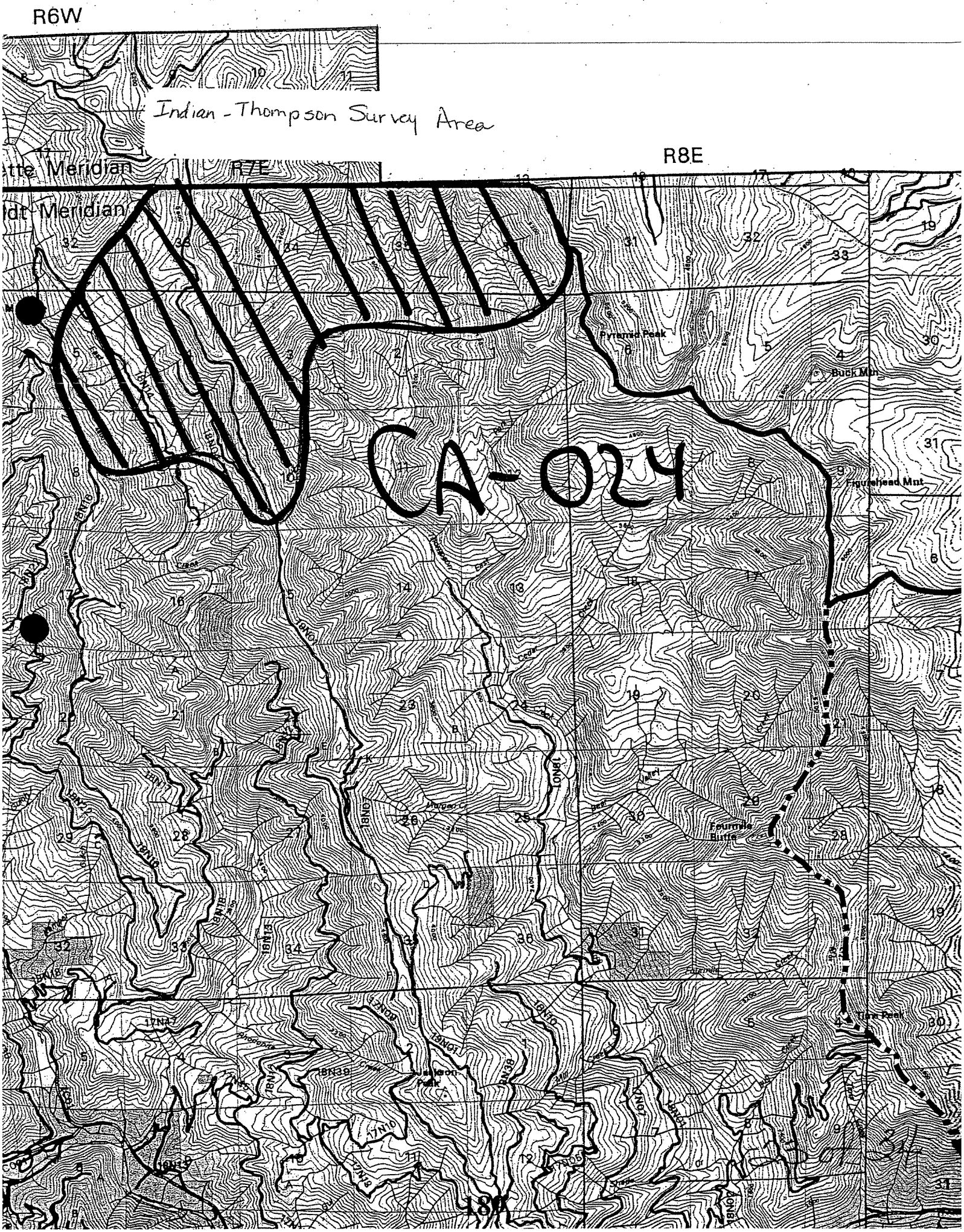
R6W
Indian - Thompson Survey Area
R7E
R8E
Pyramid Peak
Buck Mtn
Figurehead Mtn
CA-024
Fourmile Butte
Tiger Peak
Jackson Peak

Ten Bear Survey Area

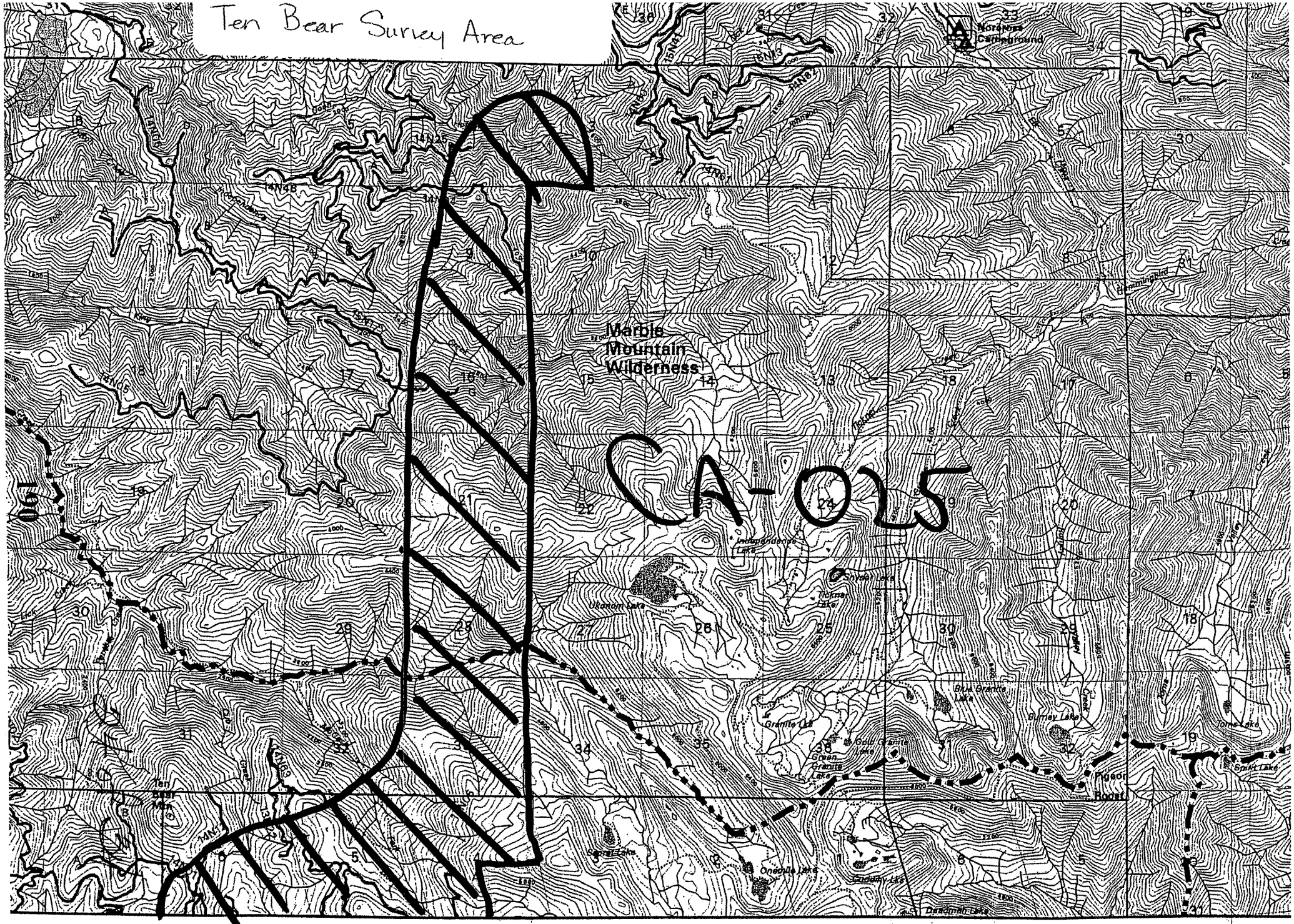

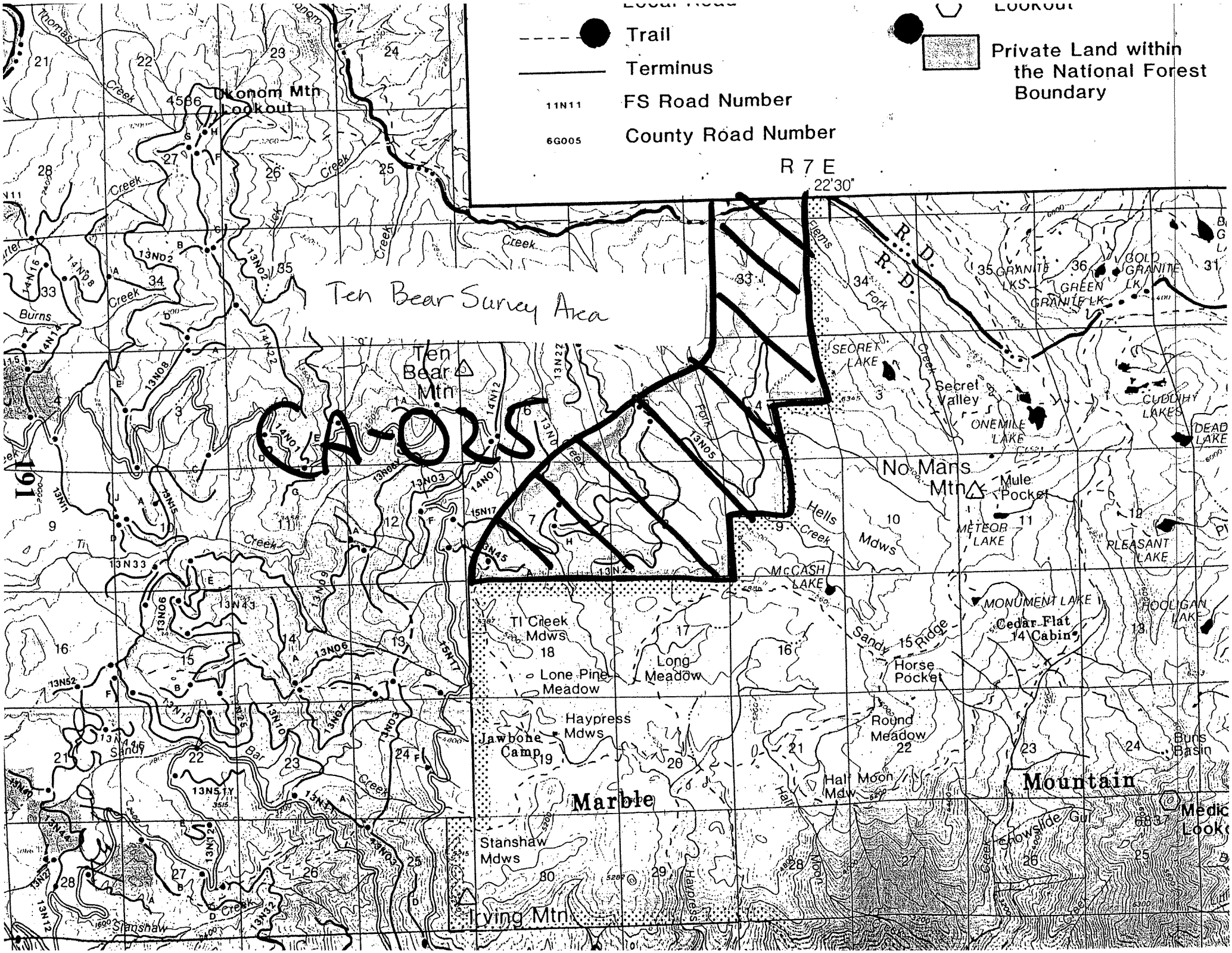

Trail
Terminus
11N11 FS Road Number
6G005 County Road Number
Private Land within the National Forest Boundary
R 7 E
22'30"
Ukonom Mtn Lookout
Ten Bear Survey Area
Ten Bear Mtn
CA-OR5
R. D.
R. D.
SECRET LAKE
Secret Valley
ONEMILE LAKE
GRANITE LKS
GREEN GRANITE LK
GOLD GRANITE LK
CUDDIHY LAKES
DEAD LAKE
No Mans Mtn
Mule Pocket
METEOR LAKE
PLEASANT LAKE
Hells Mdws
McCASH LAKE
MONUMENT LAKE
HOOLIGAN LAKE
Cedar Flat Cabin
Sandy Ridge
Horse Pocket
Tl Creek Mdws
Lone Pine Meadow
Long Meadow
Haypress Mdws
Jawbone Camp
Round Meadow
Half Moon Mdw
Marble
Mountain
Buns Basin
Medic Look
Showslide Gul
Stanshaw Mdws
Irving Mtn
Sandy Bar Creek
Stanshaw
Thomas Creek
Burns
Flems Fork
Creek

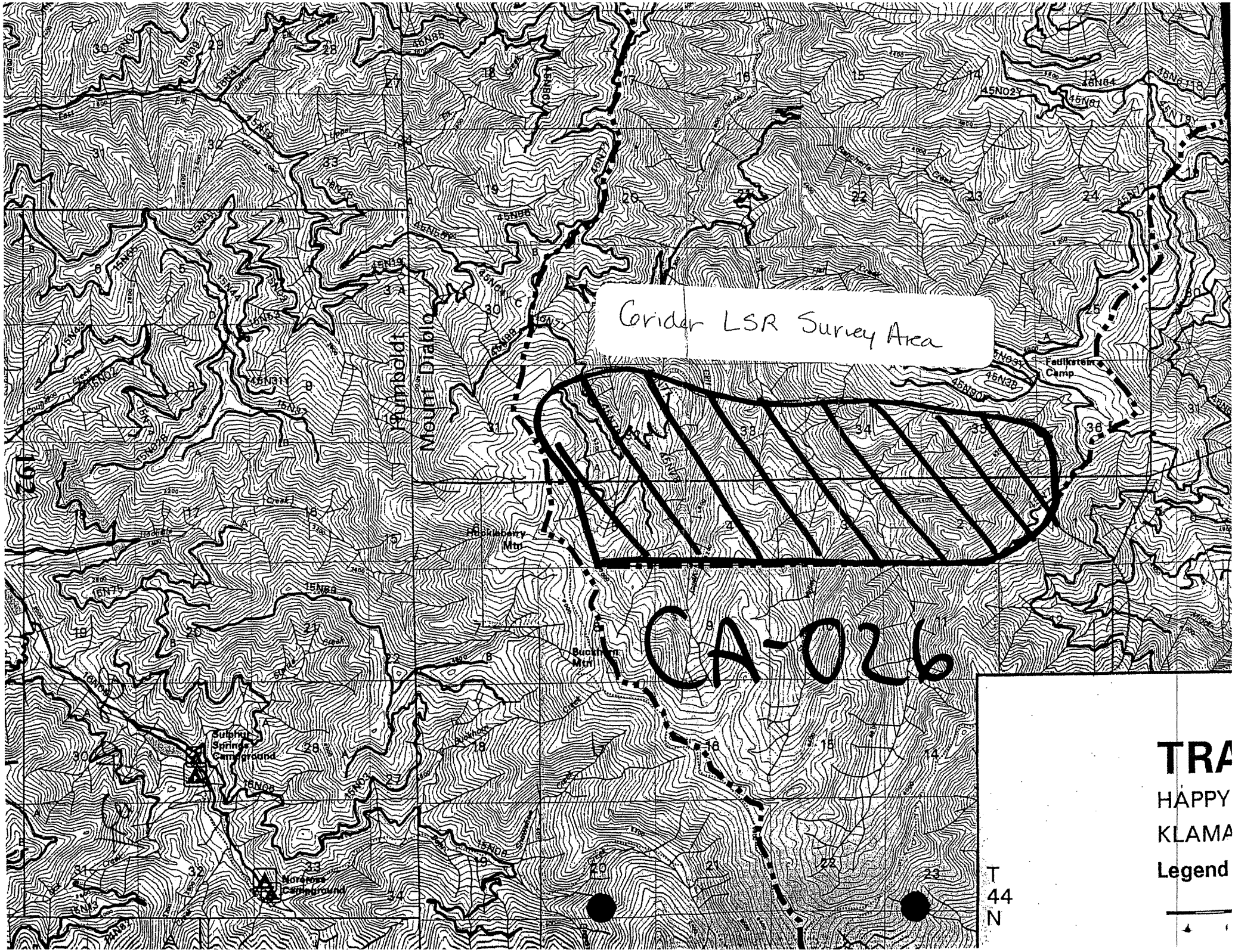
Grider LSR Survey Area
CA-026
Humboldt
Mount Diablo
Huckleberry Mtn
Buckhorn Mtn
Sulphur Springs Campground
Norcross Campground
Faulkstein Camp
T 44 N
TRA
HAPPY
KLAMA
Legend

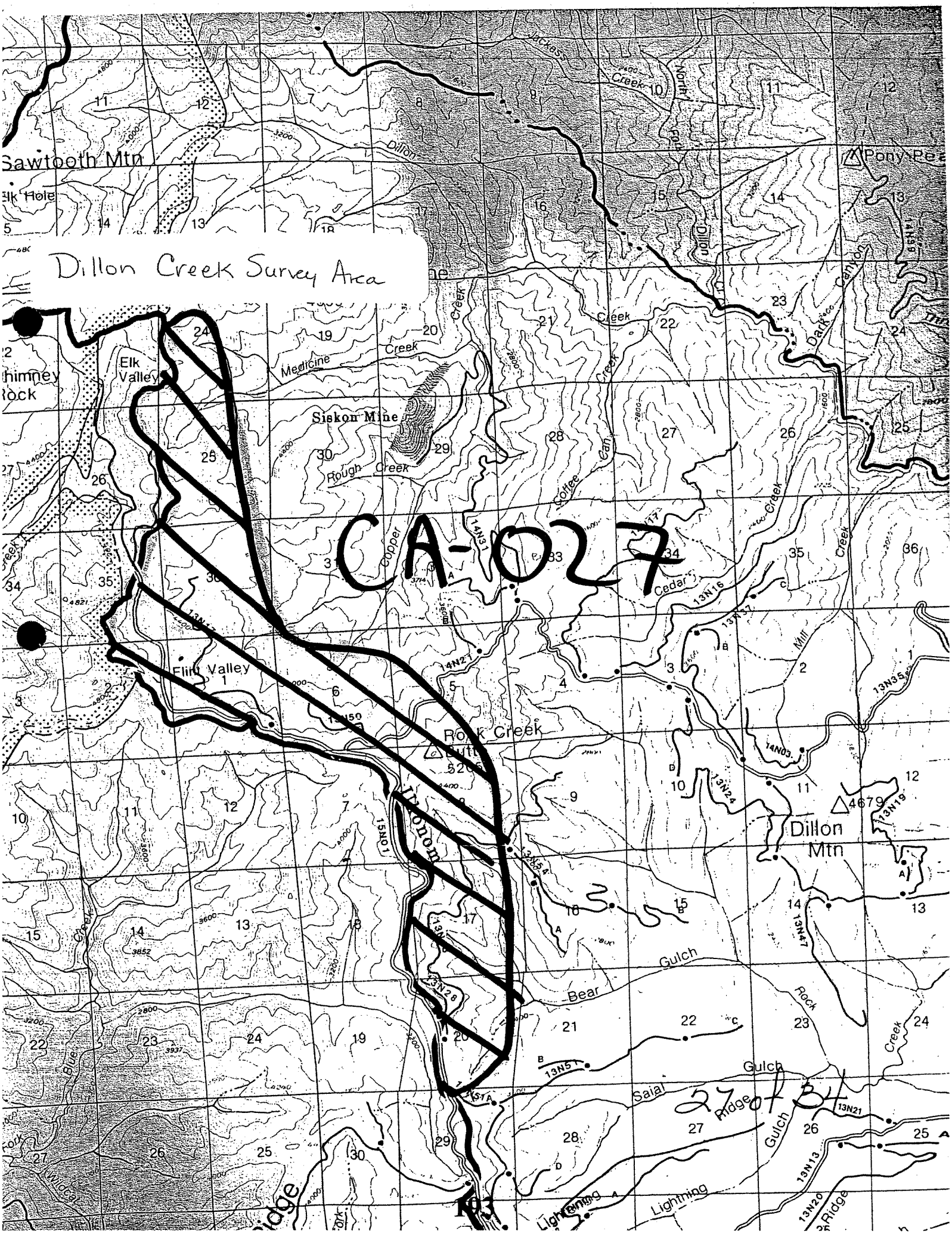
Dillon Creek Survey Area
CA-027
27 of 34
Sawtooth Mtn
Elk Hole
Elk Valley
Siskon Mine
Medicine Creek
Rough Creek
Copper
Coffee Can Creek
Cedar
Dillon
Dillon Mtn
Pony Pea
Dark Canyon
Flint Valley
Rock Creek
Bear Gulch
Saial Gulch
Lightning Gulch
Ridge
Blue Creek
Wildcat
Jackass Creek
North Fork
Mill Creek
Rock Creek
Creek
Ridge
Lightning
4679
13N16
13N37
13N35
13N24
13N19
13N47
13N51
13N21
13N13
13N20
14N31
14N21
14N03
15N01
13N28
13N54
13N50
13N17
13N59
103

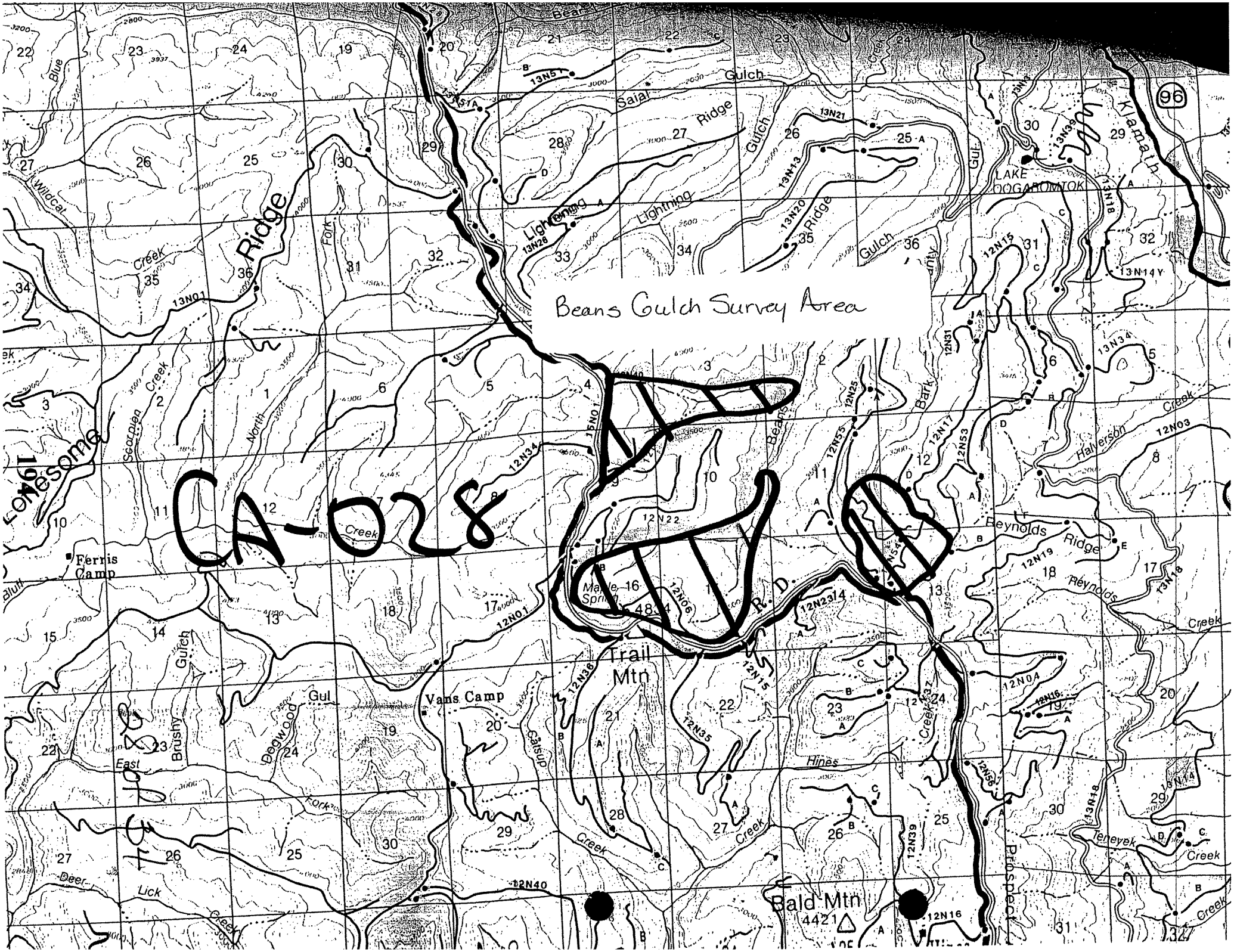
Beans Gulch Survey Area
CA-028
Lonesome
Ridge
Saial
Gulch
Ridge
Lightning
Gulch
Ridge
Gulch
Klamath
LAKE
OOGAROMTOK
Wildcat
Creek
Scorpion
Creek
North
Fork
Beans
Bark
Halverson
Creek
Reynolds
Ridge
Reynolds
Creek
Ferris
Camp
Maple
Spring
R. D.
Trail
Mtn
Vans Camp
Gulch
Gul
Brushy
Dogwood
East
Fork
Catsup
Creek
Hines
Creek
Teneyek
Creek
Prospect
Deer
Lick
Creek
Bald Mtn
4421
13N51
13N51A
13N21
13N13
13N20
13N28
13N01
13N14Y
13N34
13N39
13N18
12N15
12N31
12N25
12N55
12N17
12N53
12N03
12N34
15N01
12N22
12N06
12N23
12N01
12N36
12N15
12N35
12N04
12N16
12N56
12N39
12N40
12N16
96

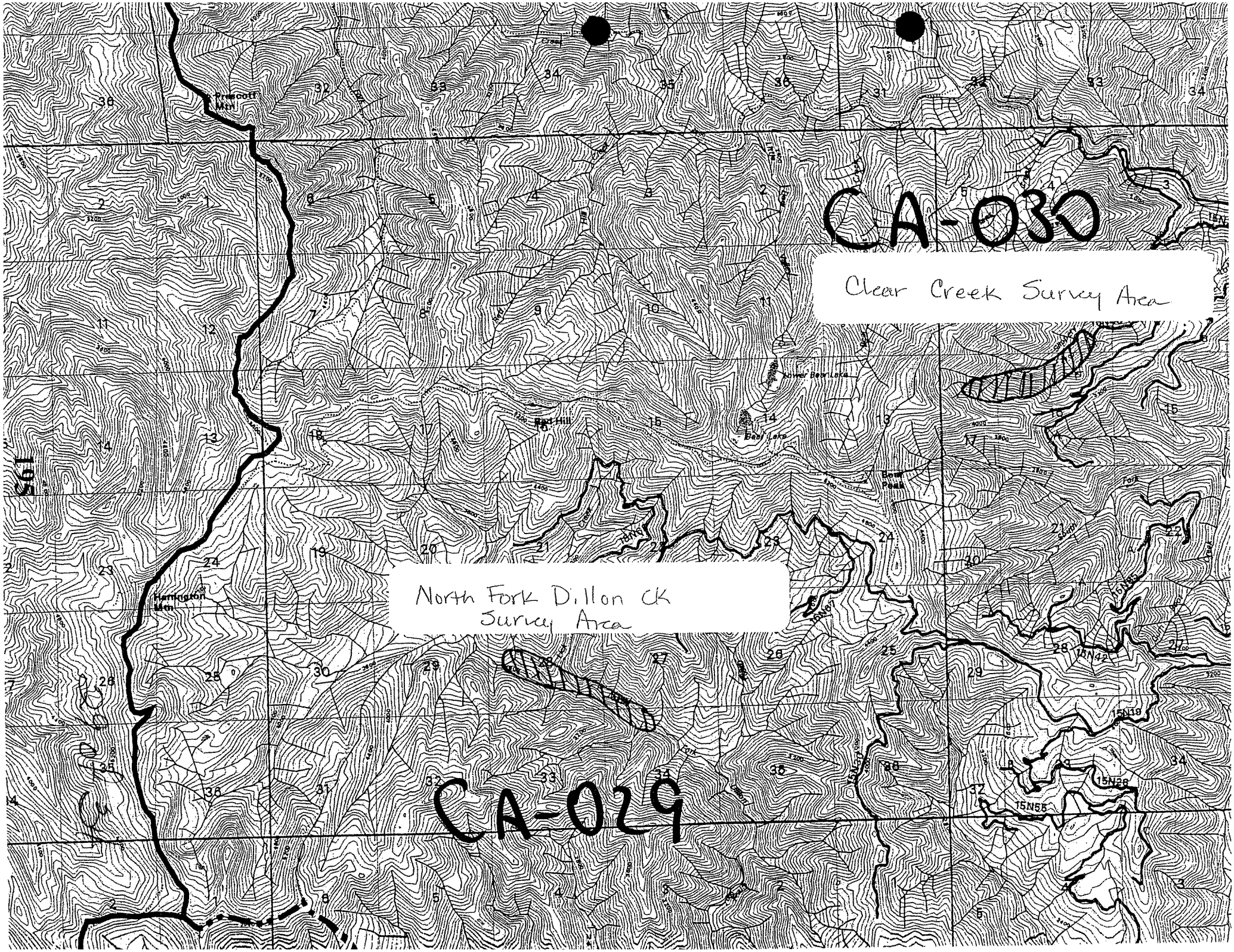
CA-030
Clear Creek Survey Area
North Fork Dillon CK
Survey Area
CA-029
Prescott Mtn
Red Hill
Lower Bear Lake
Bear Lake
Bear Peak
Harrington Mtn
15N42
15N19
15N26
15N55

NT OF AGRICULTURE
T SERVICE

POTTER VAL
CA
7.5-MINUTE SE

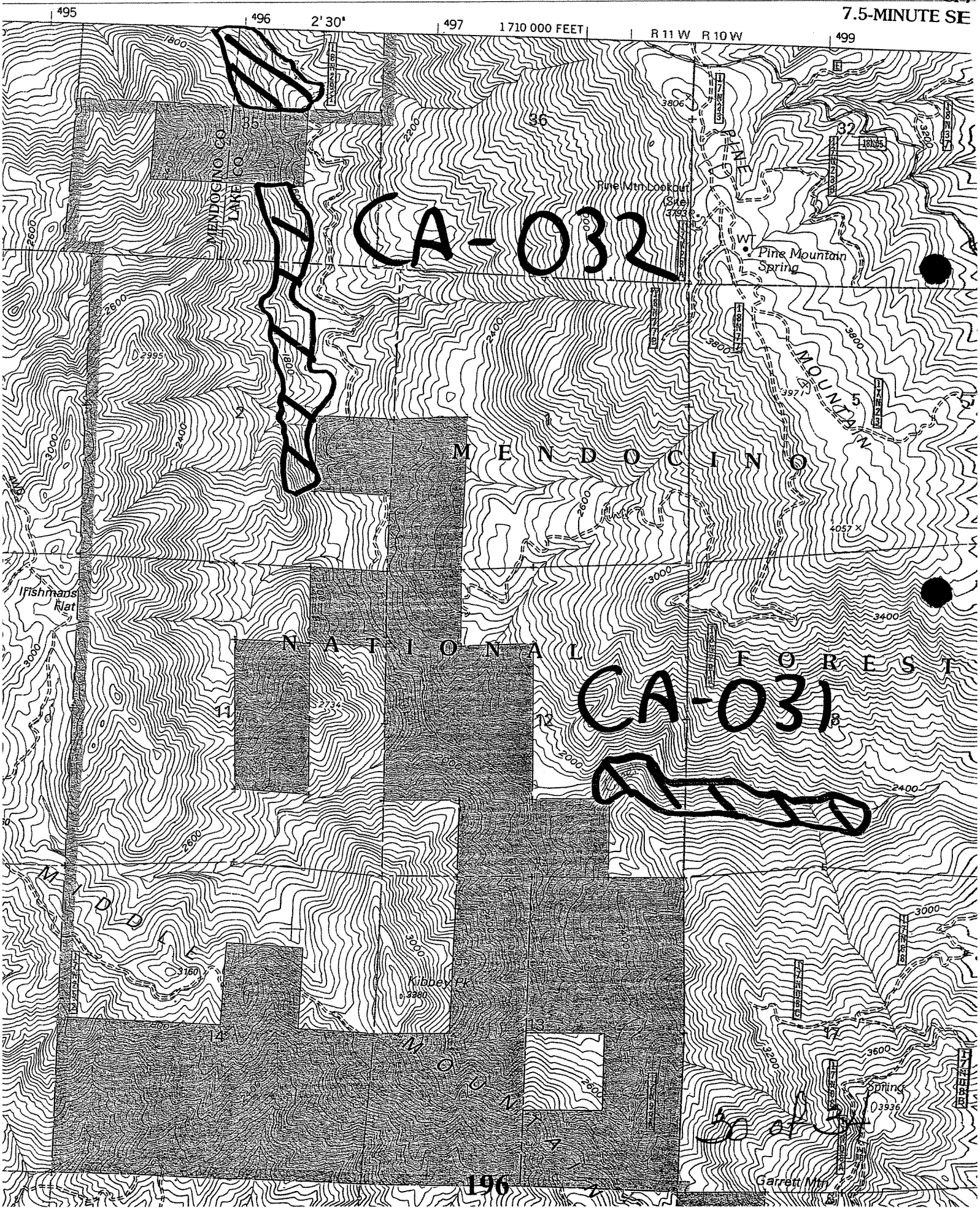

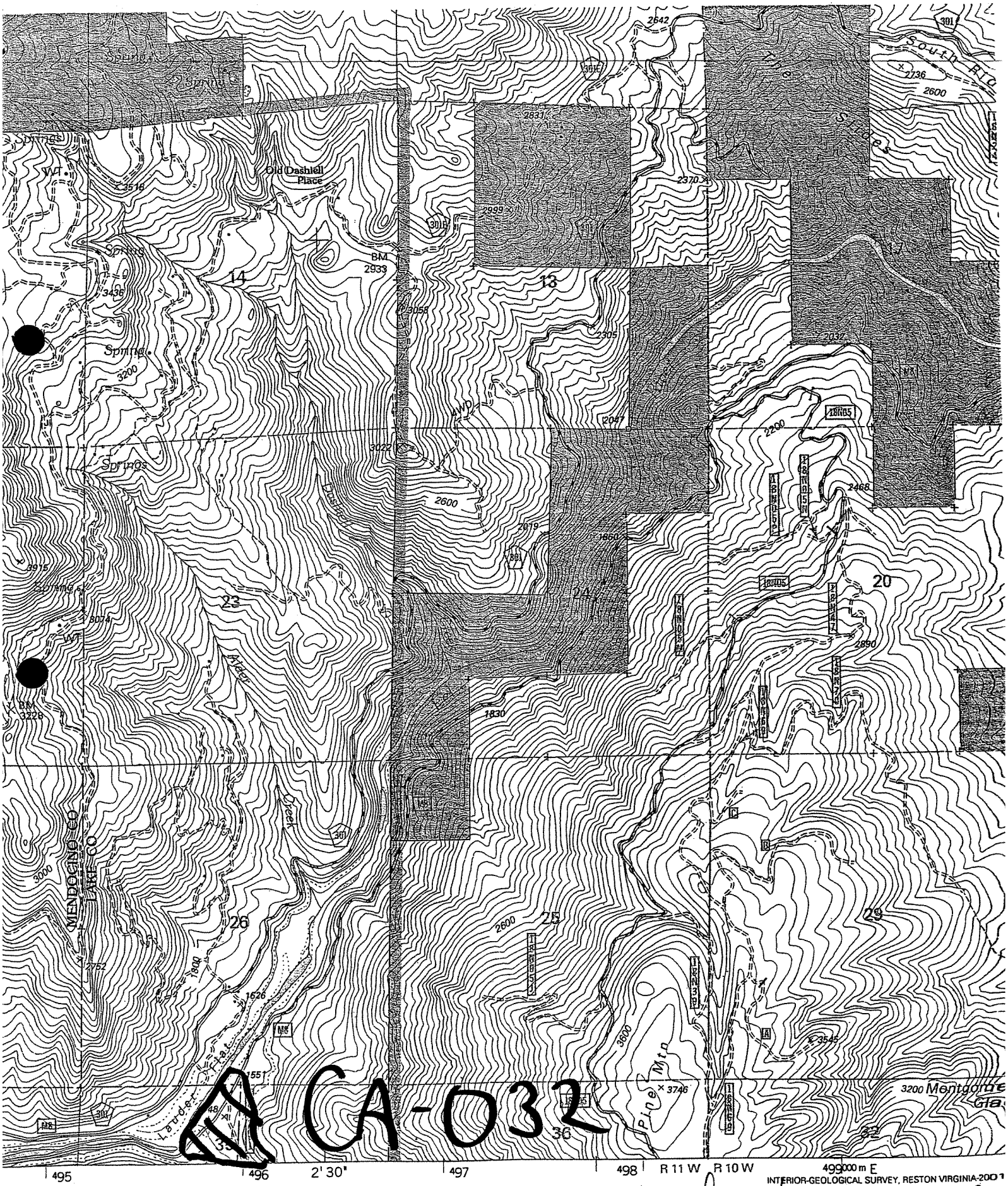

CA-032

31 of 34

197

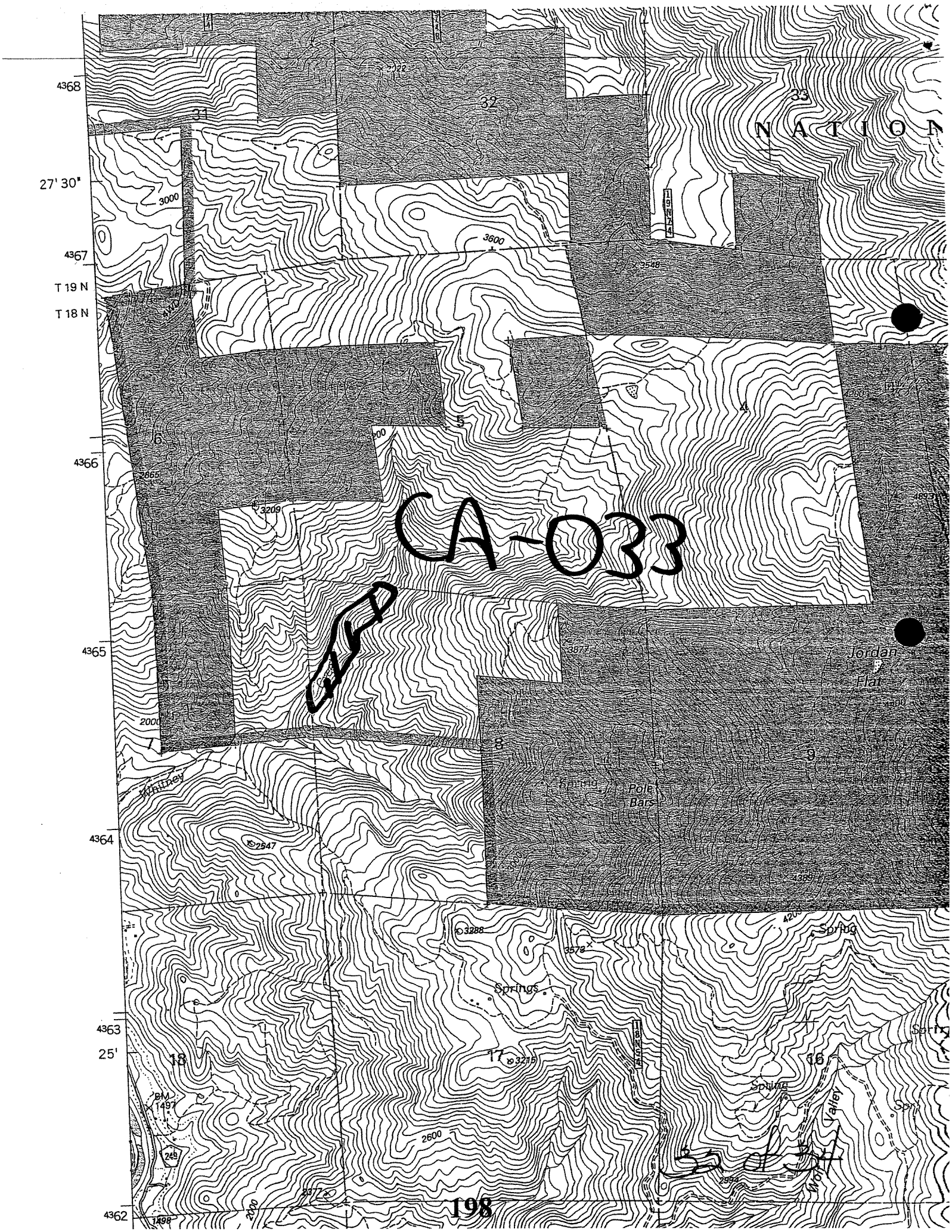

CA-033
NATION
27' 30"
T 19 N
T 18 N
4368
4367
4366
4365
4364
4363
4362
25'
31
32
33
6
5
4
7
8
9
18
17
16
3000
3600
3548
3209
2865
2000
2547
3288
3573
3215
2600
2377
1498
2994
4893
4389
Jordan Flat
Pole Bars
Springs
Spring
Whitney
Valley
BM 1497
249

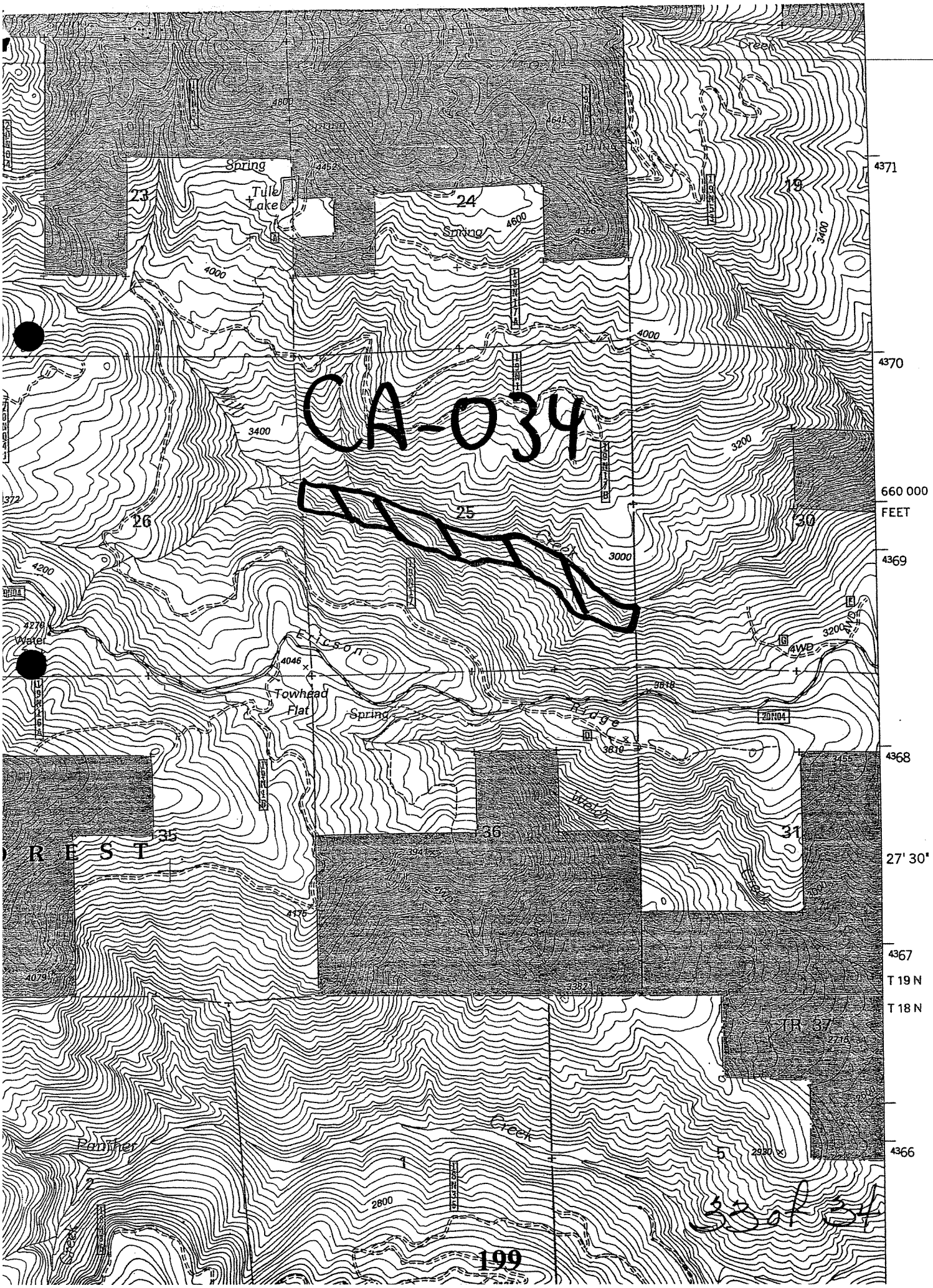
CA-034
Spring
Tule Lake
Spring
Creek
Mill
Creek
Ericson
Ridge
Towhead Flat
Spring
Water
Creek
Panther
Creek
Creek
4371
4370
660 000
FEET
4369
4368
27' 30"
4367
T 19 N
T 18 N
4366
23
24
19
26
25
30
35
36
31
1
2
5
TR 37
4000
3400
3200
3000
4200
4046
4175
4079
3382
2800
2930
4800
4645
4452
4600
4356
3818
3810
3455
4270
4WD
20N04
33 of 34



34 of 34

INTERIOR-GEOLOGICAL SURVEY, RESTON VIRGINIA-2001

HIGHWAYS AND ROADS

200

Interstate

Primary highway