Exhibit C

Strategic Survey Location
T16S,R02E, Section 17

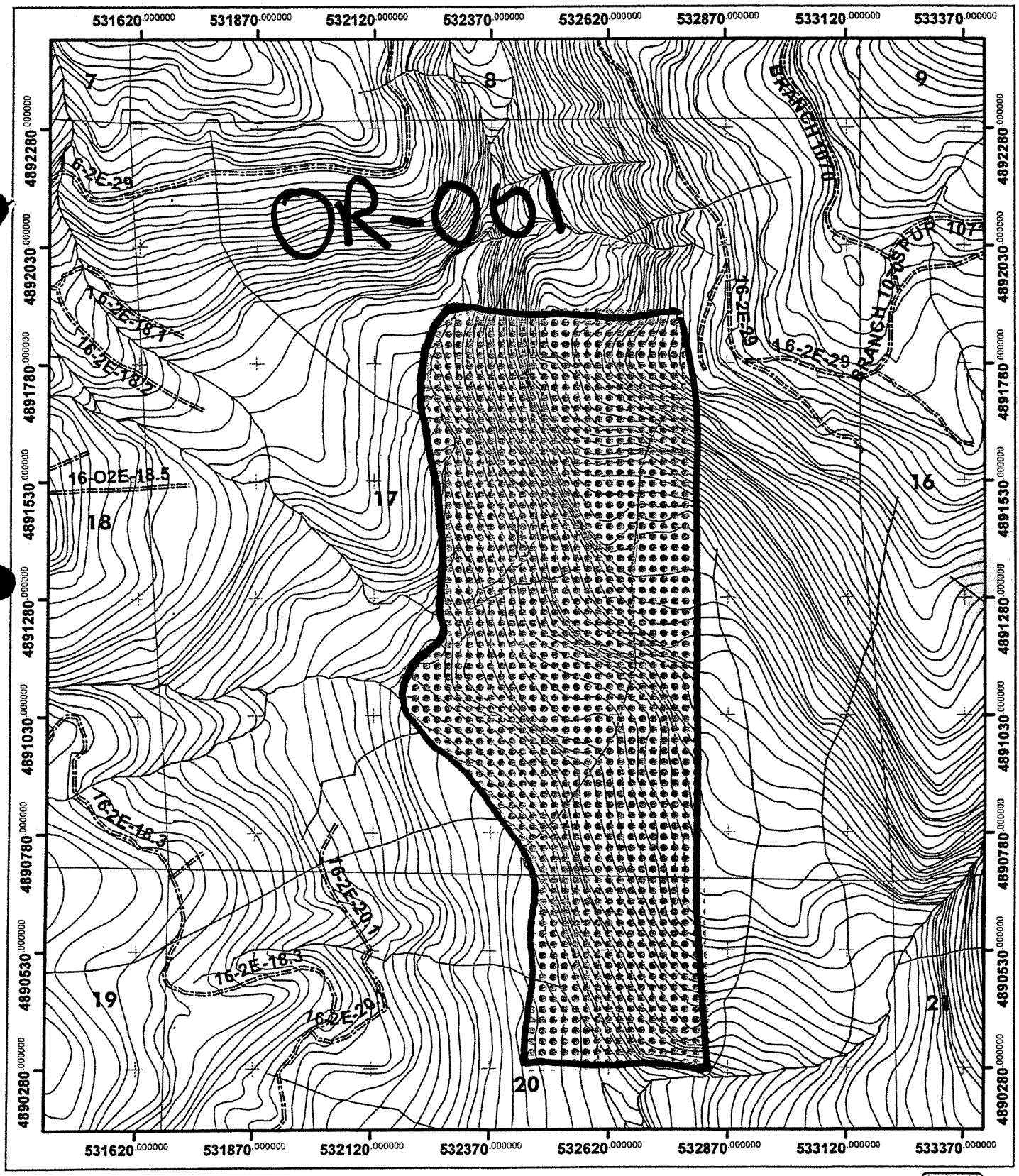

Strategic Survey Location

Coordinate Information: UTM, Zone 10, NAD27, Units Meters. TIC marks in 250 meter intervals.

Bureau of Land Management
Eugene District Office
April 11, 2002
By: Jay Ruegger

Strategic Survey Location
T17S,R03E, Section 7



Streams

Strategic Survey Location

Roads

contoureug

Bureau of Land Management
Eugene District Office
April 11, 2002
By: Jay Ruegger

2 of 104

Strategic Survey Location
T20S,R01W, Section 1 & 2

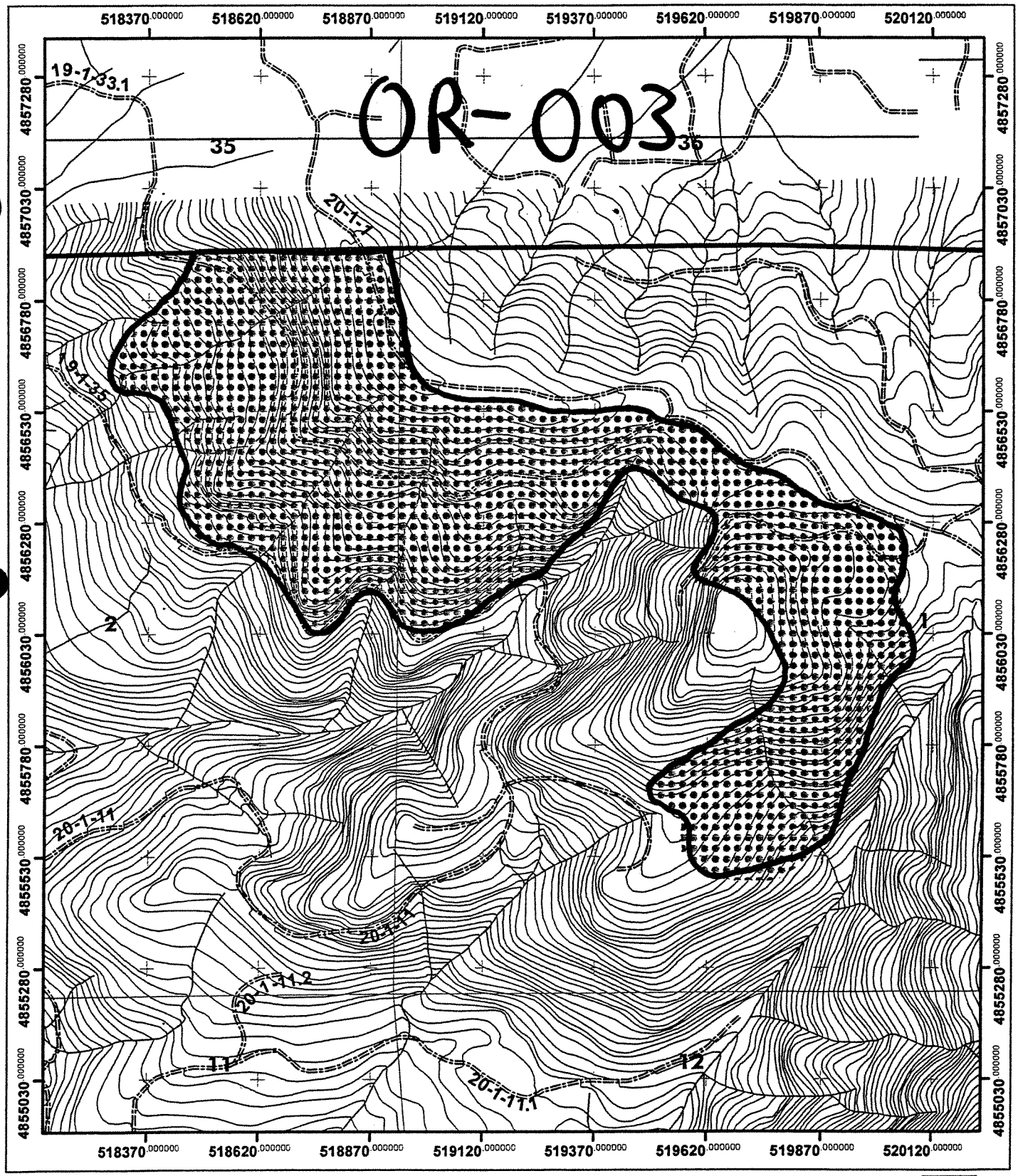

Strategic Survey Location

0 180 360 720 1,080 1,440 Feet

150 75 0 150 300 450 600 Meters

Coordinate Information: UTM, Zone 10, NAD27,
Units: Meters, TIC marks in 250 meter intervals.

Bureau of Land Management
Eugene District Office
April 11, 2002
By: Jay Ruegger

3 of 104

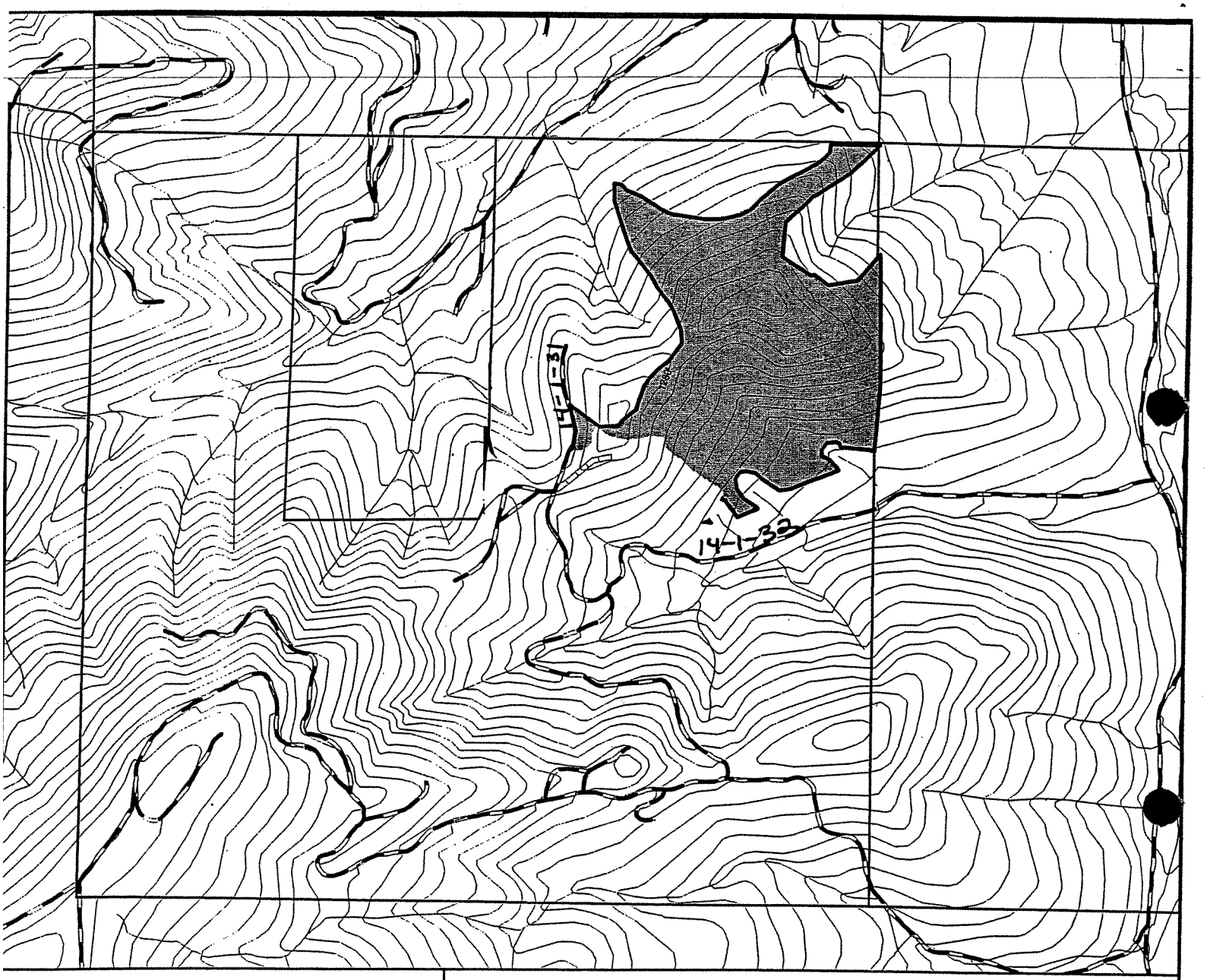

EUGENE BLM

55 acres

Elevation range:
800' - 1320'

OR-004

2002 Project Area Map
Calapooya, Area #4

Roads
Spurs
Contour -40
Streams
Sales02_02_06.shp
Timber Proposal
Section lines

T.14S., R.01W. Sec 31

1000 0 1000 Feet

map scale 1"=1000'

N

03/04/02

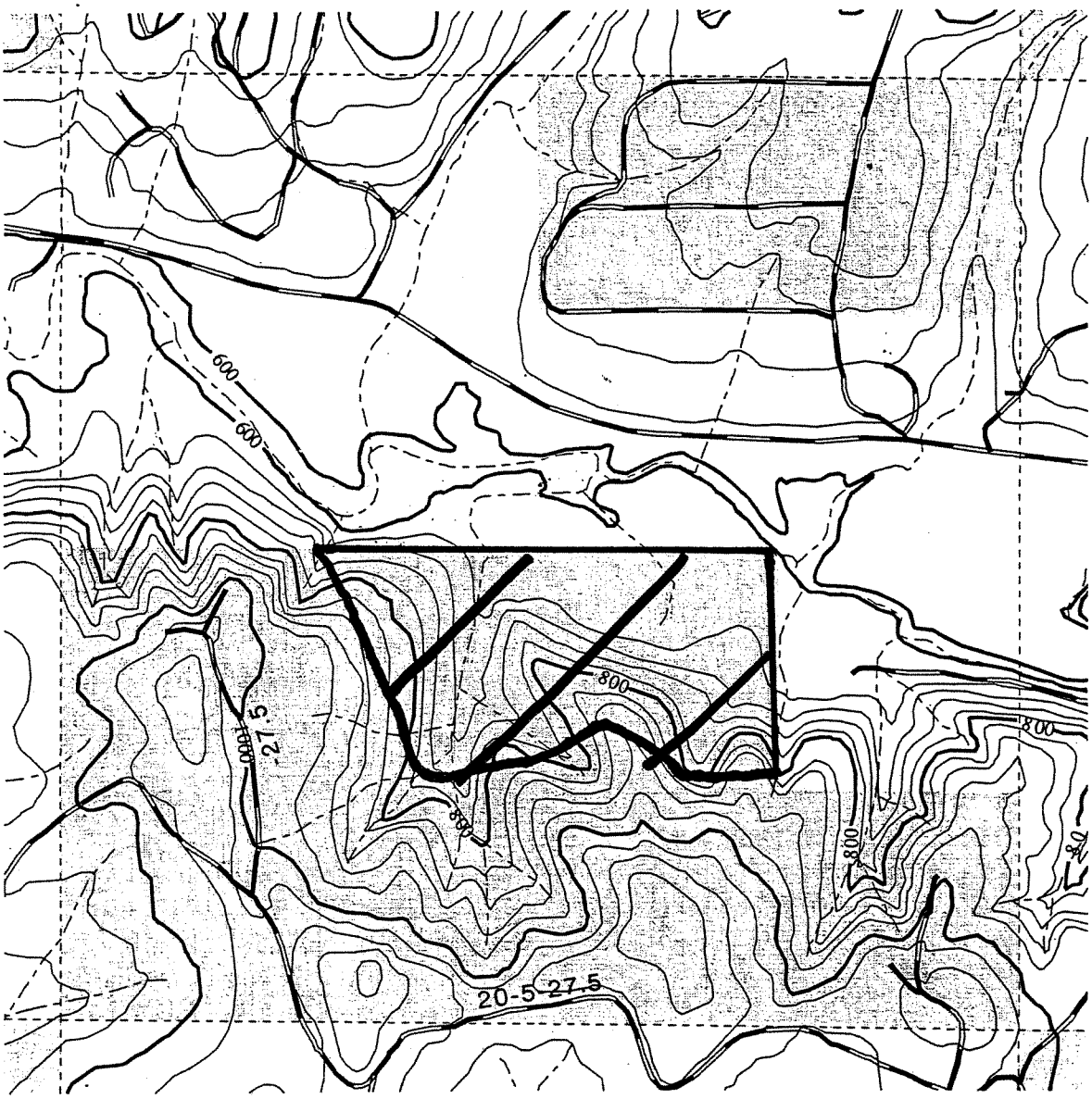

EUGENE

OR-005

Orchard Overlook

BLM
Streams
Roads

T.20S, R.05W. Sec. 21

Contour Interval: 40 Ft

Scale 1:12000

1000 0 1000 2000

Feet

5 of 104

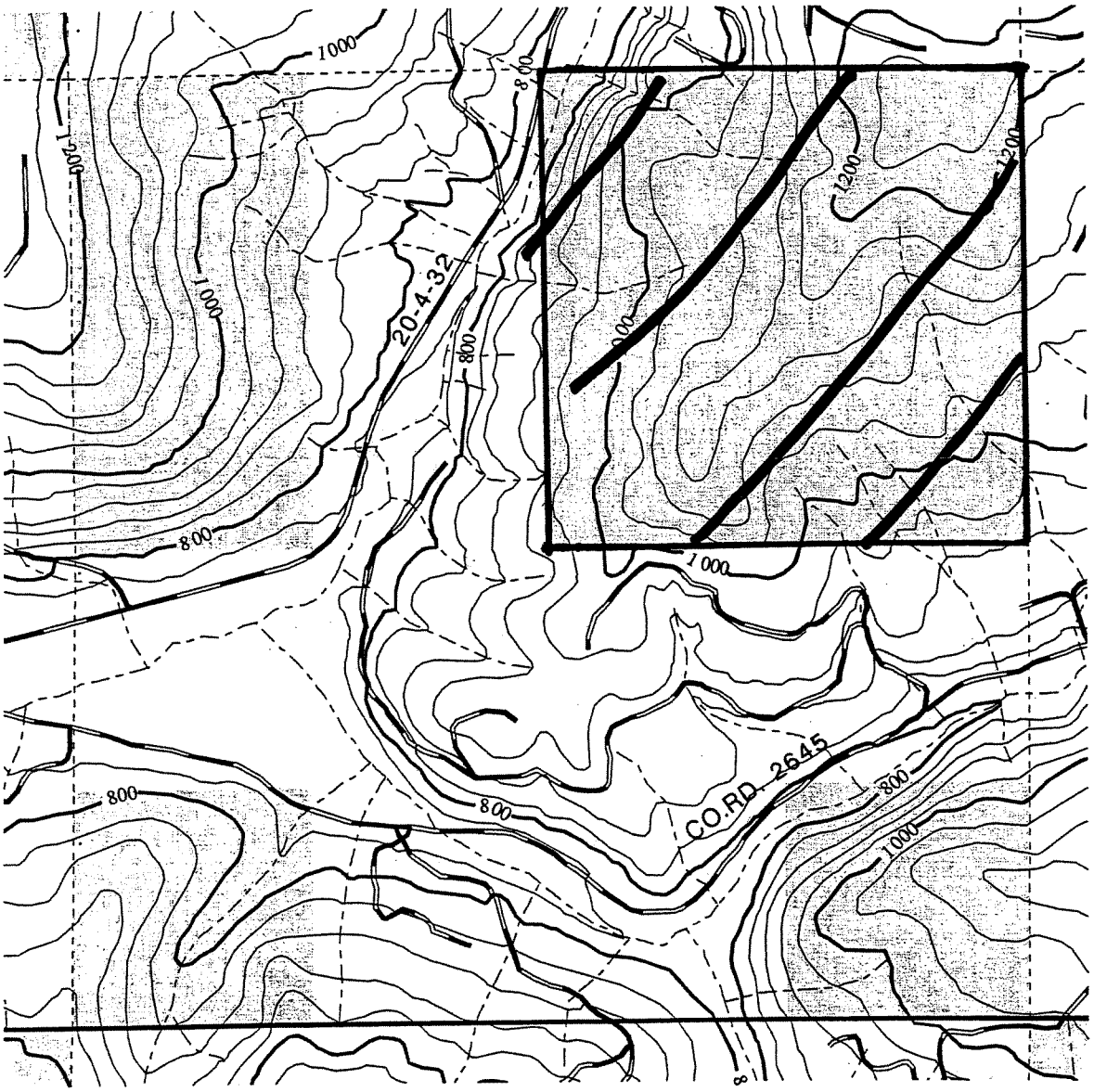

EUGENE

OR-006

Tucker Creek

BLM
Streams
Roads
Railroads

T.20S, R.04W. Sec. 33

Contour Interval: 40 Ft

Scale 1:12000

1000 0 1000 2000

Feet

6 of 104

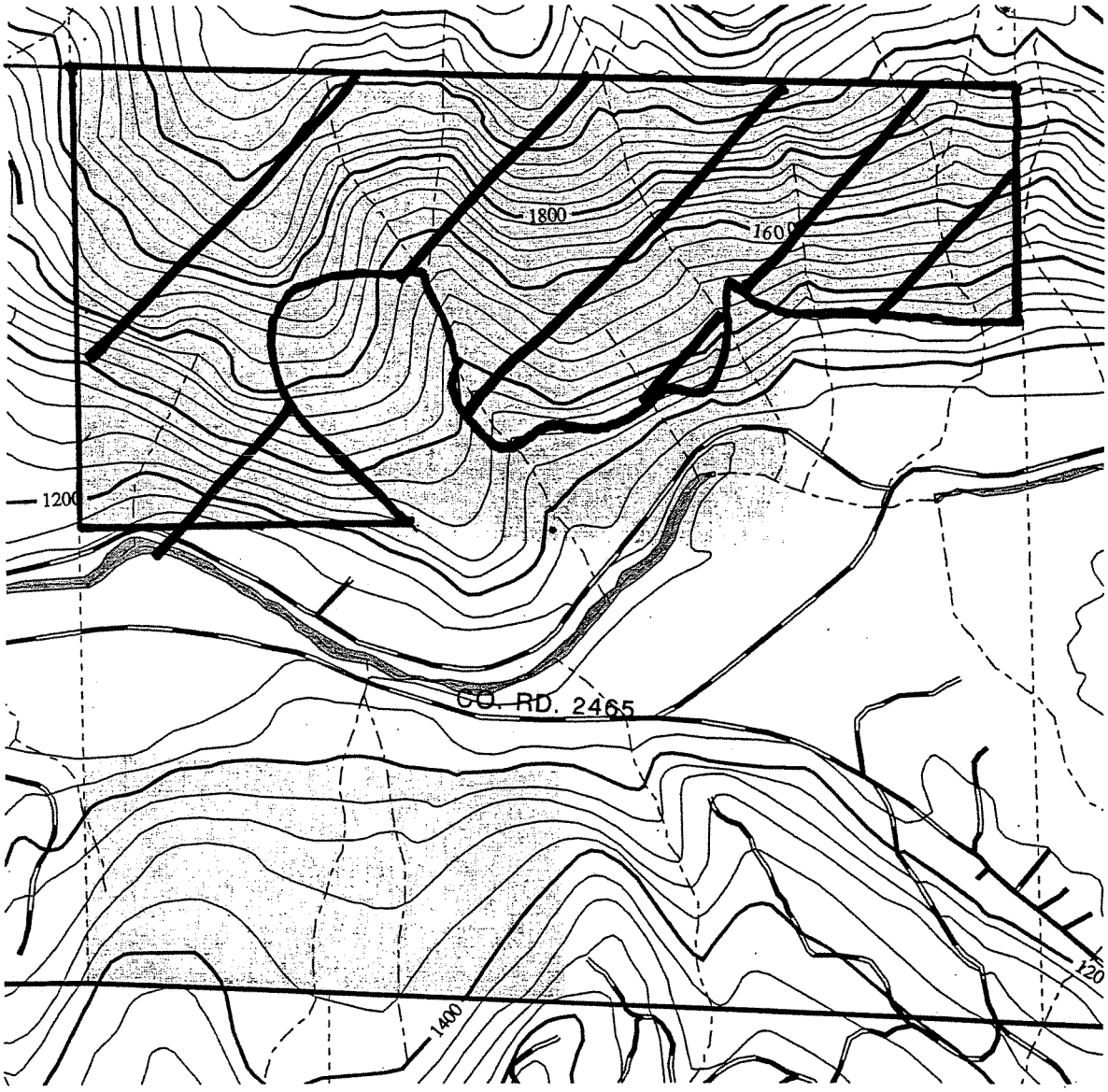

EUGENE

OR-007

BLM
Streams
Roads
Railroads

Disston

T.21S, R.01W. Sec. 35

Contour Interval: 40 Ft

Scale 1:12000

1000 0 1000 2000

Feet

7 of 104

/cgi-bin/plotonesec.cgi April 16, 2002 09.45.37

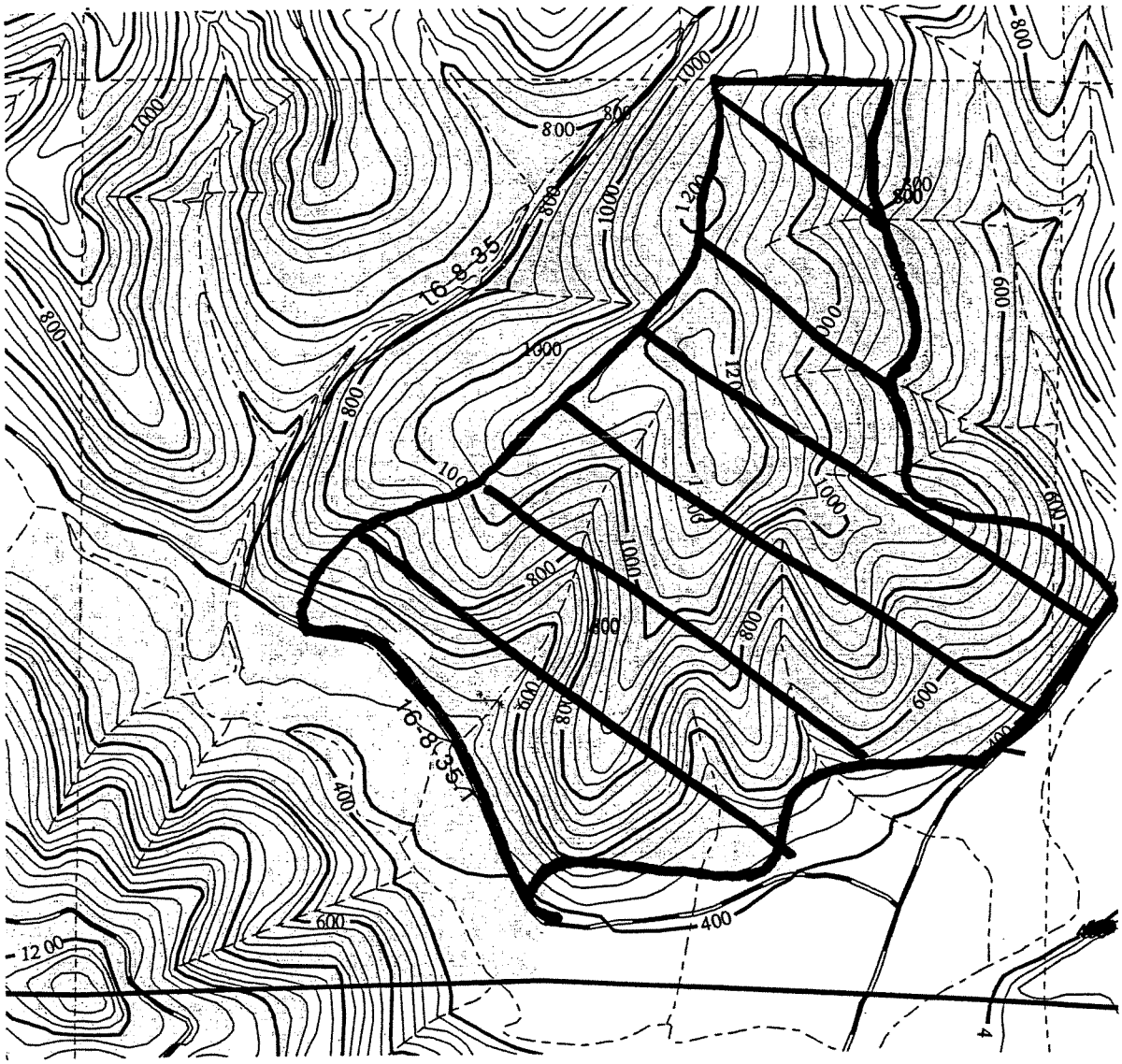

EUGENE OR-008

BLM
Streams
Roads

Greenleaf Creek

T.16S, R.08W. Sec. 35

Contour Interval: 40 Ft

Scale 1:12000

1000 0 1000 2000

Feet

8 of 104

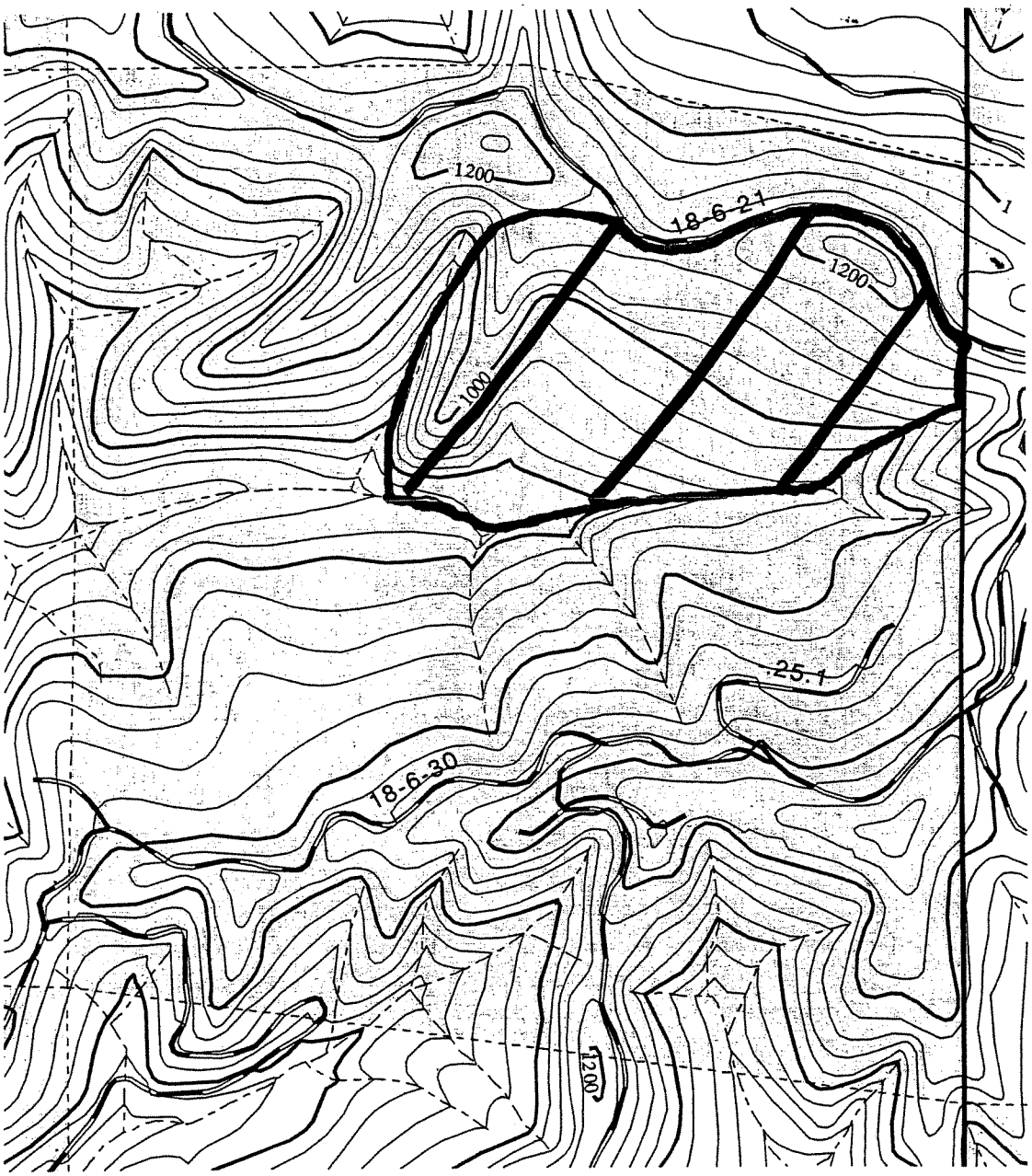

EUGENE

OR-009

Oat Creek

BLM
Streams
Roads

T.18S, R.07W. Sec. 25

Contour Interval: 40 Ft

Scale 1:12000

1000 0 1000 2000

Feet

9 of 104

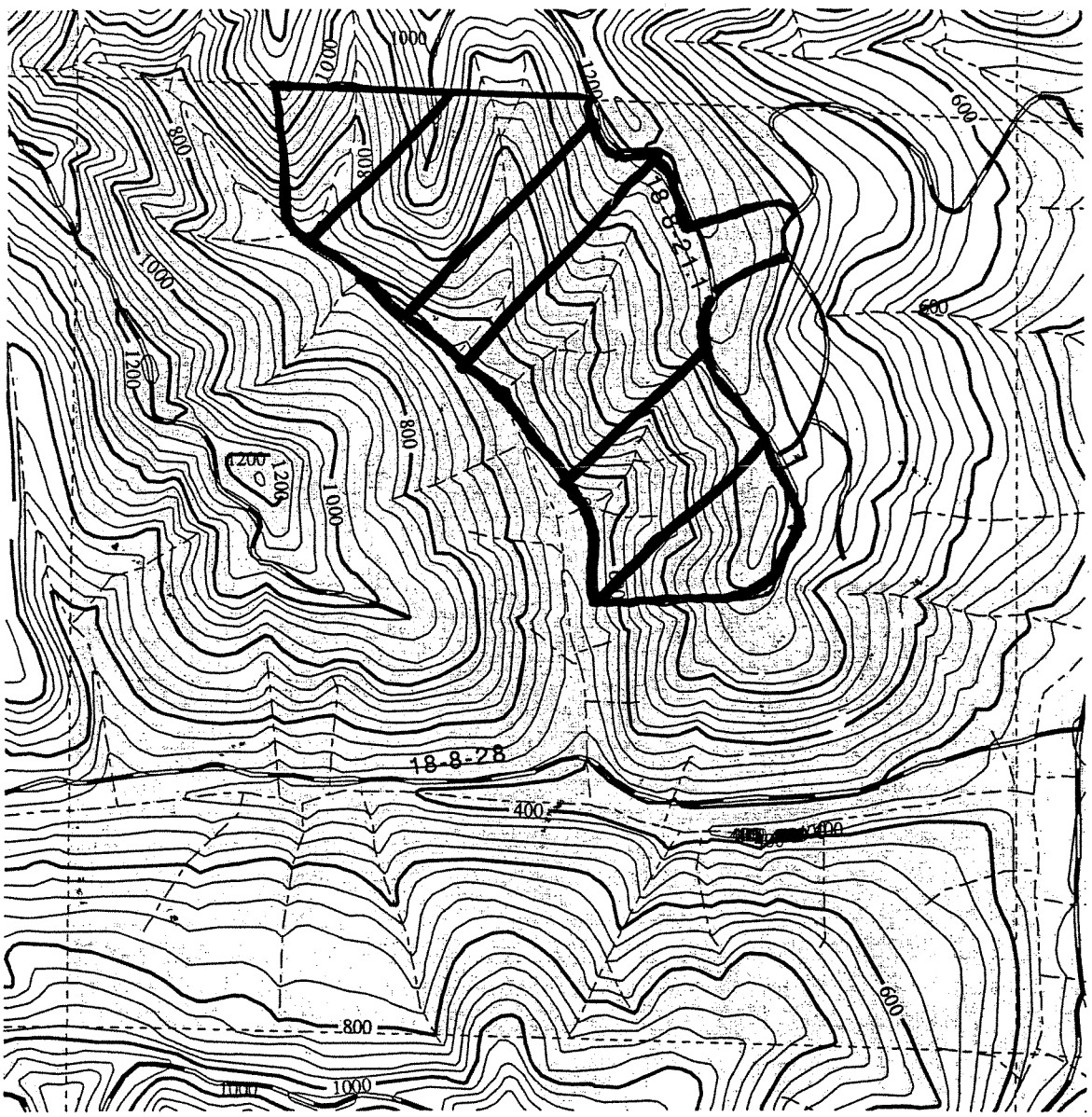

EUGENE

OR-010

BLM
Streams
Roads
Railroads

Bounds Creek

T.18S, R.08W. Sec. 29

Contour Interval: 40 Ft

Scale 1:12000

1000 0 1000 2000

Feet

10 of 104

T32S R3W SEC. 19

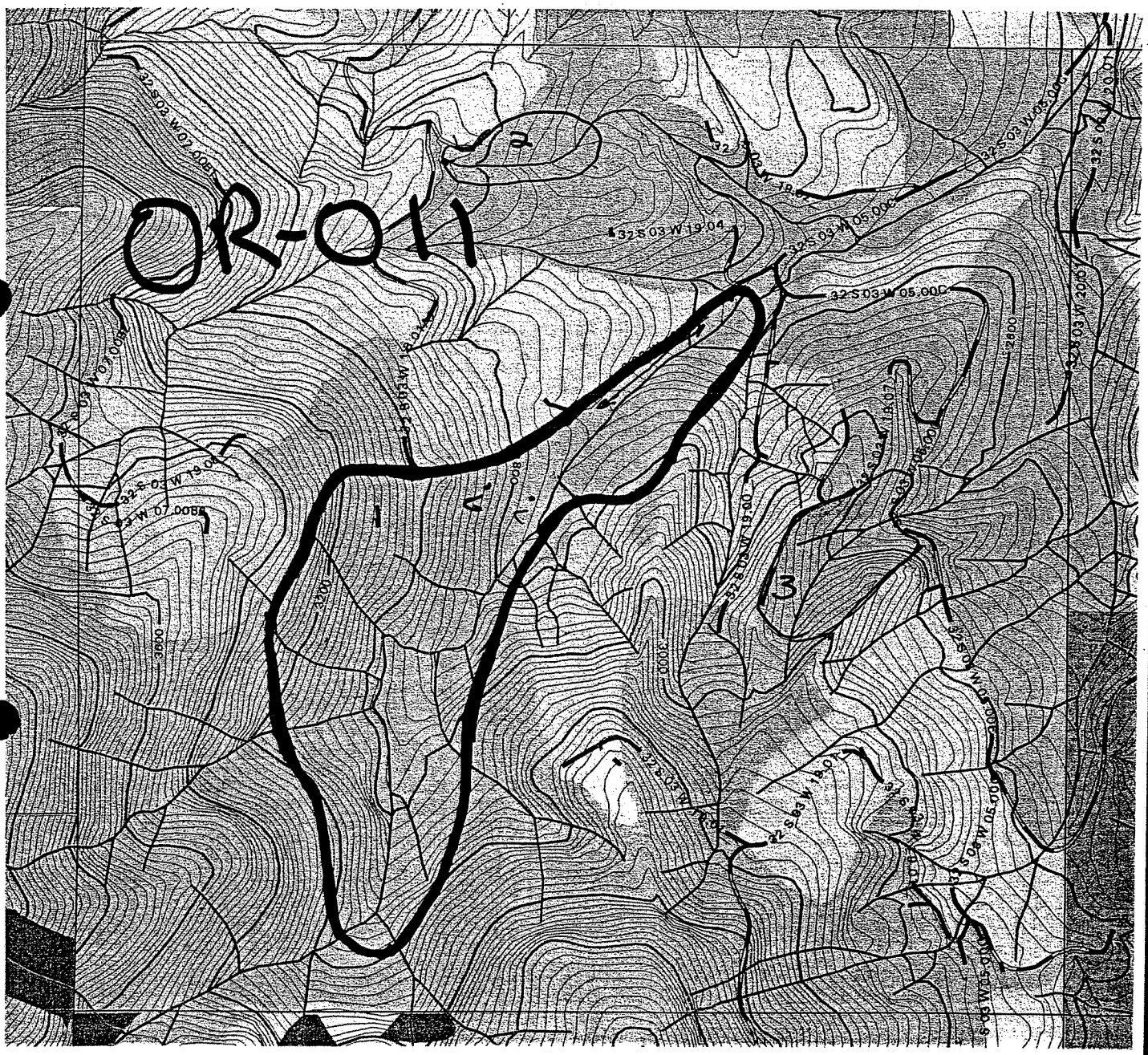

LEGEND

- NON BLM LANDS
- LAKES, PONDS
- STREAMS
- 200 FOOT CONTOURS
- 20 FOOT CONTOURS

VEGETATION TYPE

- Grasslands/Shrubs
- Hardwoods/Woodlands
- Mature Timber/Old Growth
- Mid_Seral
- Pole Stand
- Seedlings/Saplings
- No Data

- Area to Survey

Douglas Fir/ Western Hemlock

MEDFORD BLM

11/08/01
dgoldenb

N

SCALE 1:12000

SNOW CREEK 11 of 104

T39S-R5W-S34

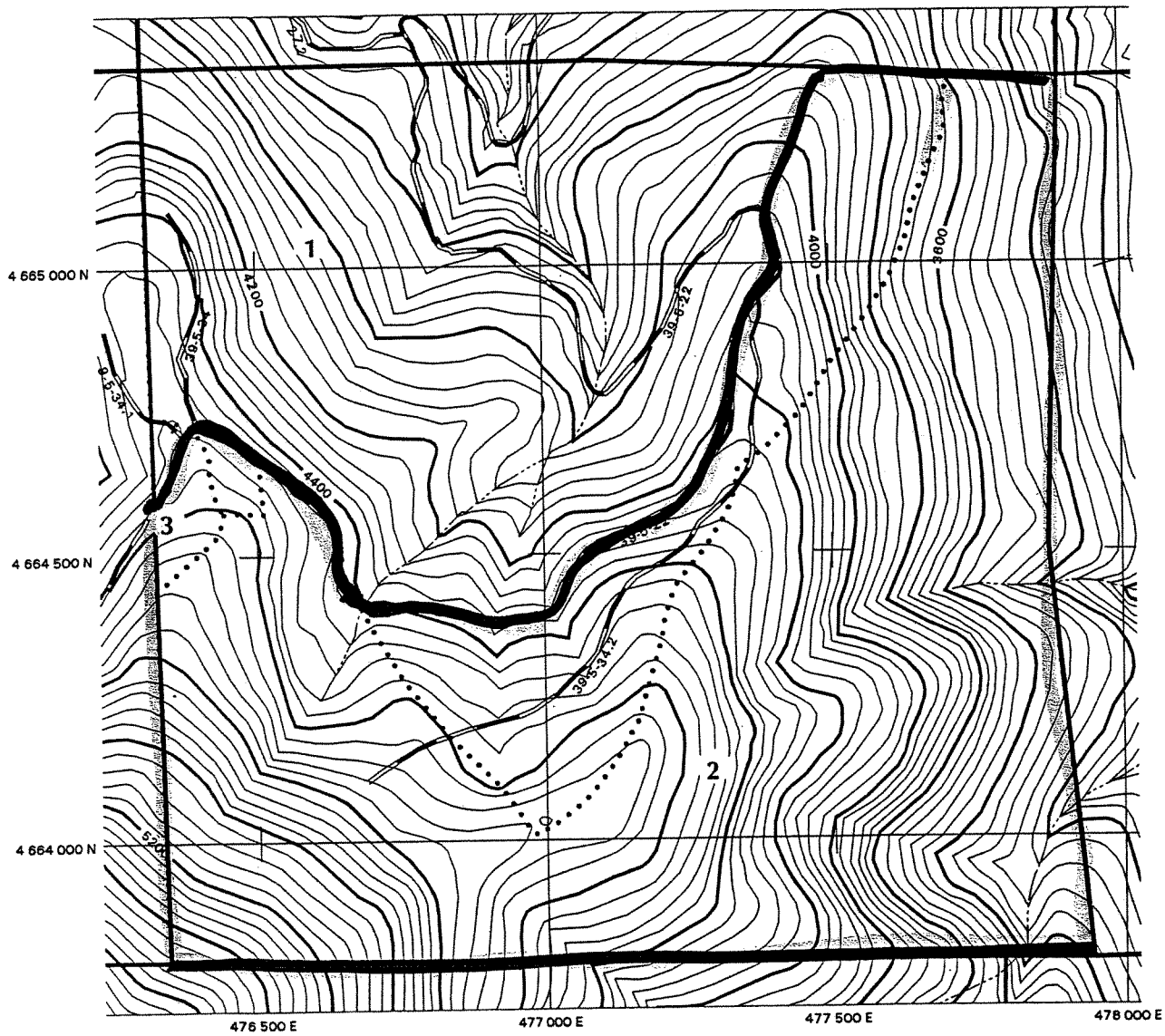

OR-012

SCALE 1:12000

CONTOUR INTERVAL 40 FT.

NON BLM LANDS

UTM GRID

STREAMS

ROADS

OI UNITS

MEDFORD

May 02, 2002

Pipe Creek RNA

12 of 104

T32S-R1E-S5

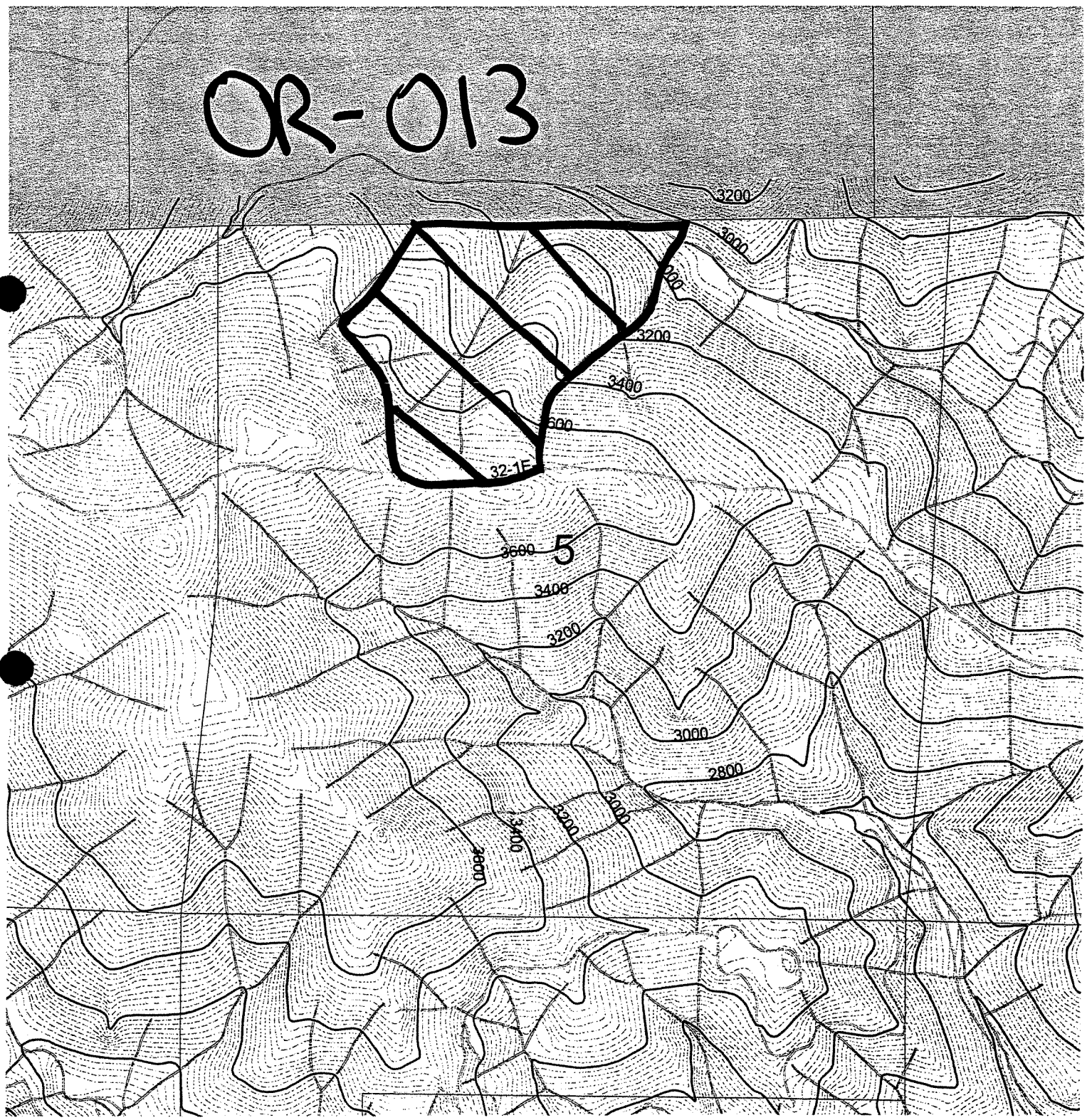

MEDFORD

≈ 80 acres

N

Scale 1:12,000

0 0.2 0.4 0.6 0.8 1 Miles

LEGEND

200 ft contours

20 foot contours

Roads

Streams

OWNER

BLM

Elk Creek I

13 of 104

T32S R2E SEC. 30

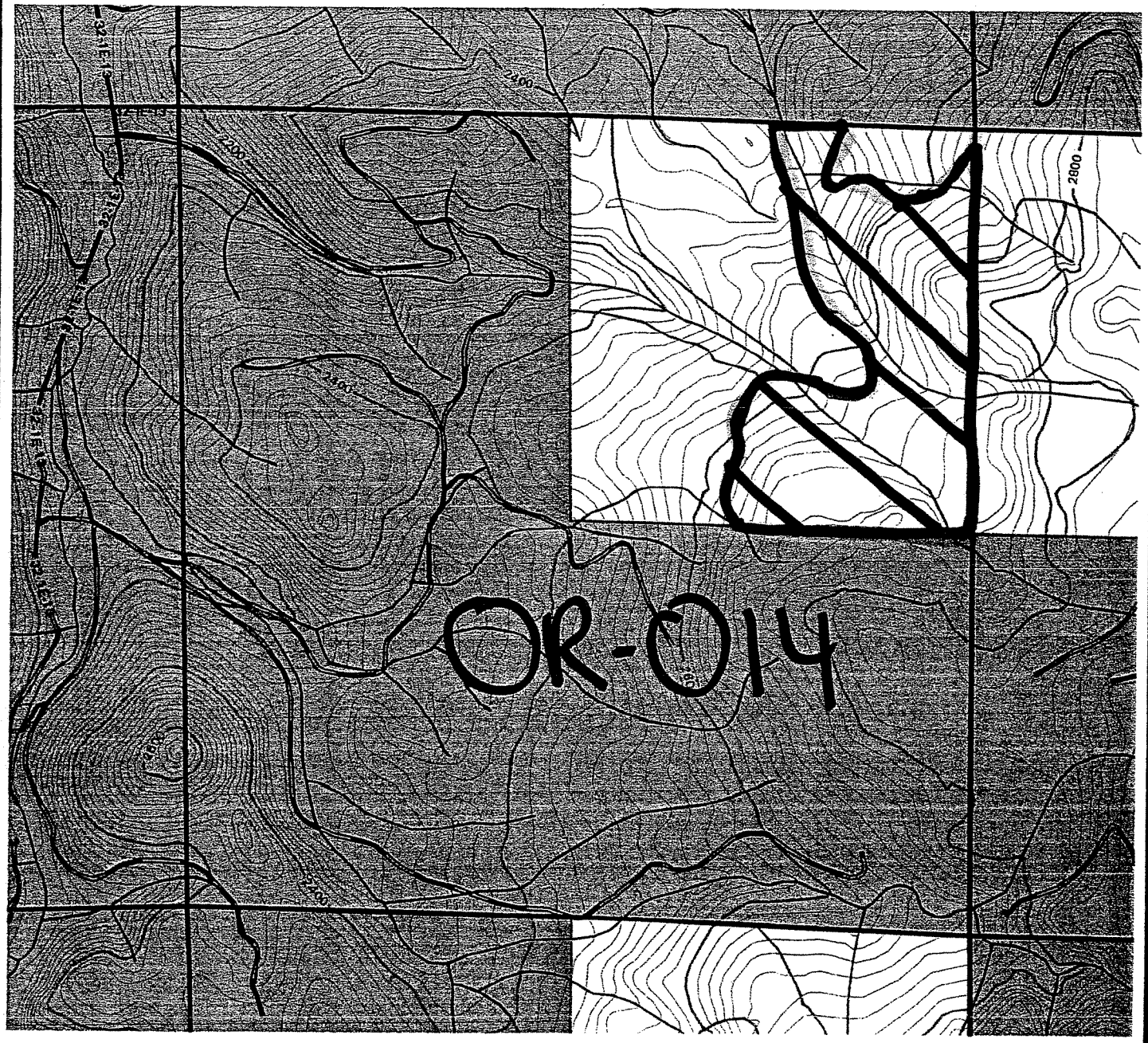

240 yo ≈ 70 acres

LEGEND

- NON BLM LANDS
- PONDS/LAKES
- ROADS
- STREAMS
- 20 FOOT CONTOUR
- 200 FOOT CONTOUR
- SECTION LINE
- TEP SITE
- FOI UNITS

MEDFORD

N

SCALE 1:12000

Elk Creek II

14 of 104

mwinstee

T33S R1W SEC. 25

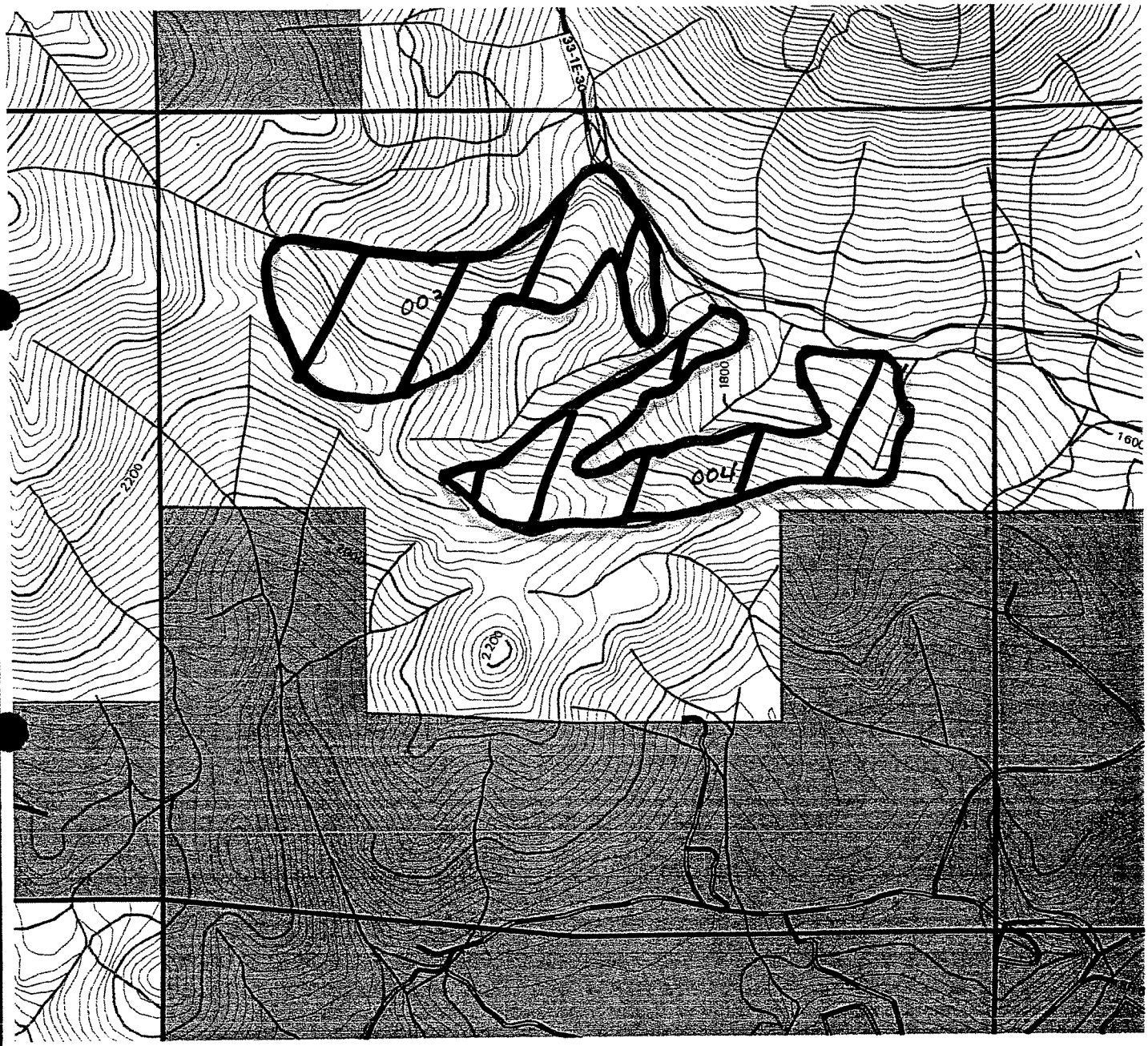

OR-015

LEGEND

- NON BLM LANDS
- PONDS/LAKES
- ROADS
- STREAMS
- 20 FOOT CONTOUR
- 200 FOOT CONTOUR
- SECTION LINE
- TEP SITE
- FOI UNITS

003 - 250 y.o. - 36 acres
004 - " 48 "

MEDFORD

N

SCALE 1:12000

Elk Creek III

mwinstee

OR-016

"Dutch Creek"

16 of 104

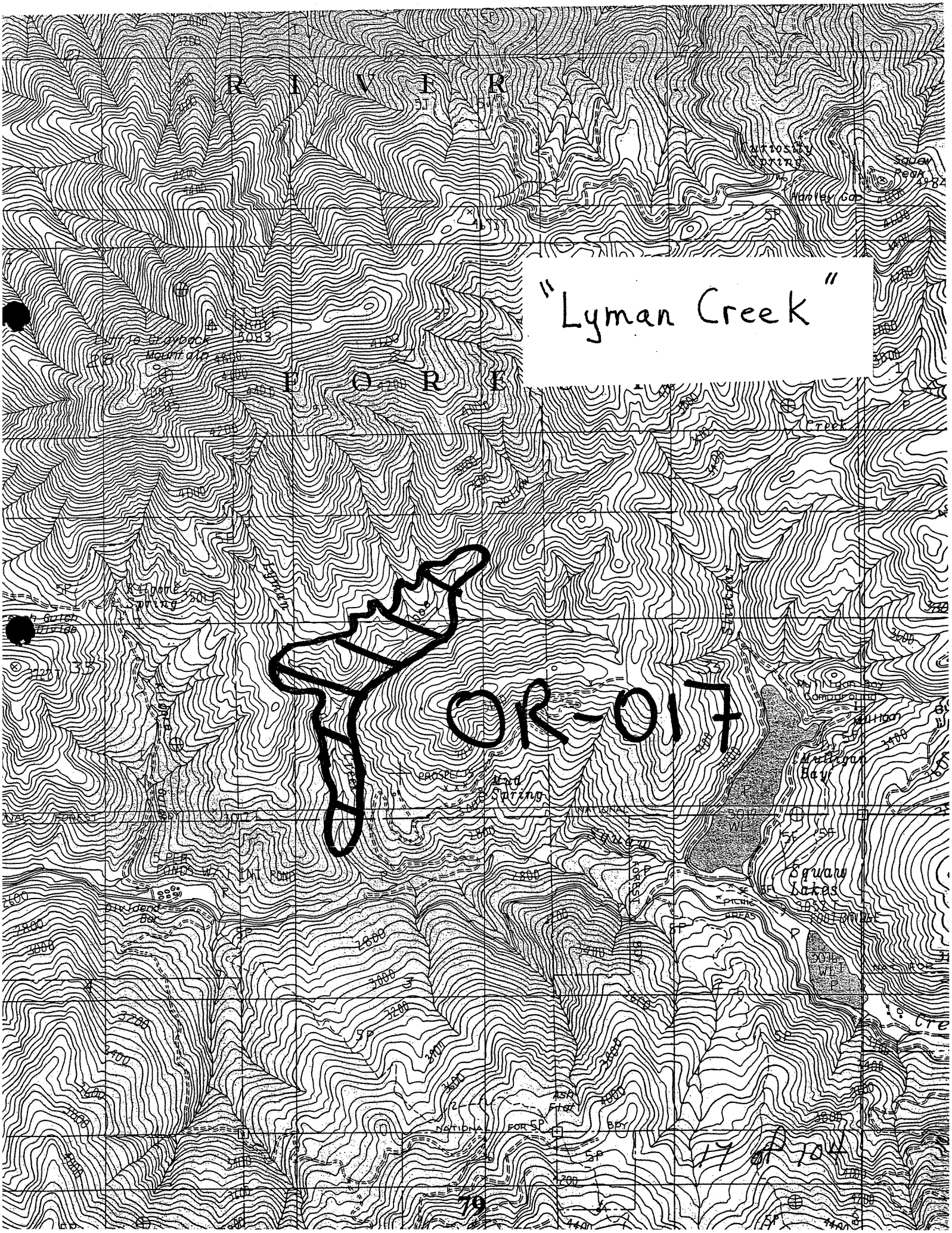
"Lyman Creek"
OR-017
R I V E R
F O R E
Curiosity Spring
Squaw Peak
Hanley Gap
Little Grayback Mountain
Kilgore Spring
Lyman
Creek
Mulligan Bay Campground
Mulligan Bay
Squaw Lakes
Mud Spring
PROSPECTS
Dividend Bar
Ash Flat
NATIONAL FOR
17 of 104

SUGARPINE CREEK QUADRANGLE
OREGON
7.5 MINUTE SERIES (TOPOGRAPHIC)

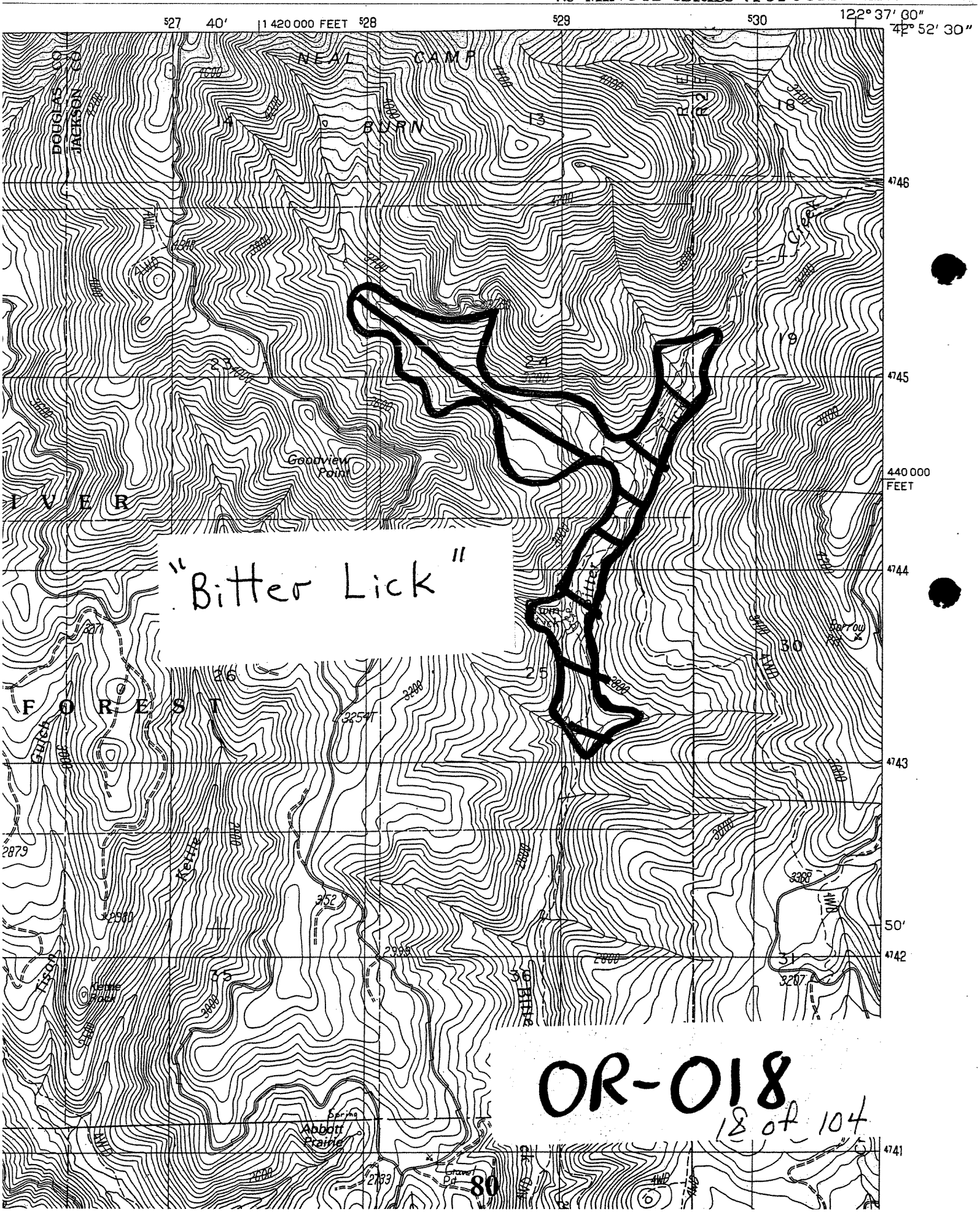

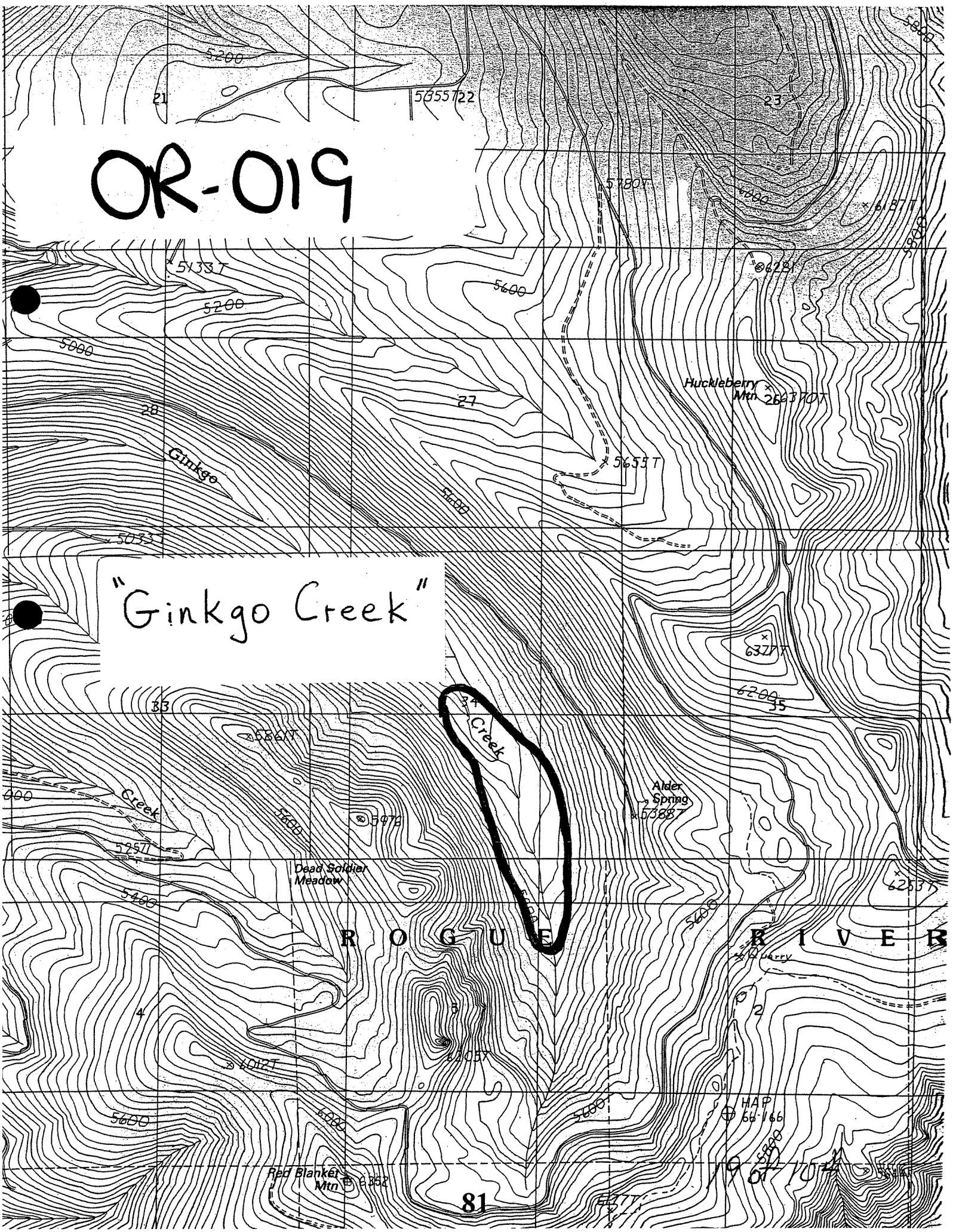
OR-019
"Ginkgo Creek"
Huckleberry Mtn
Ginkgo
Creek
Alder Spring
Dead Soldier Meadow
ROGUE RIVER
Red Blanket Mtn

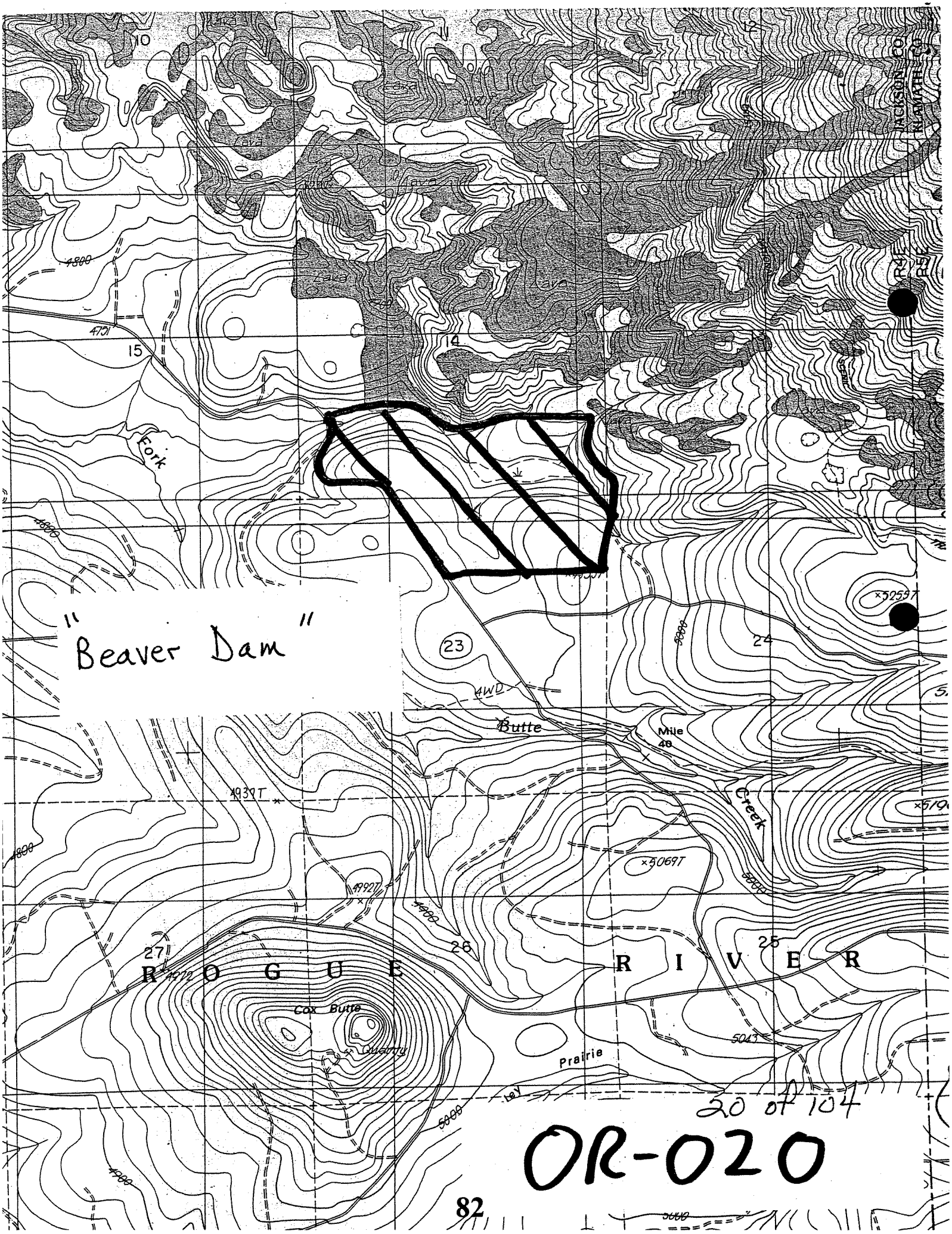
"Beaver Dam"
Lava
Fork
Butte
Mile 40
Creek
ROGUE RIVER
Cox Butte
Quarry
Prairie
JACKSON CO.
KLAMATH CO.
4WD
20 of 104
OR-020

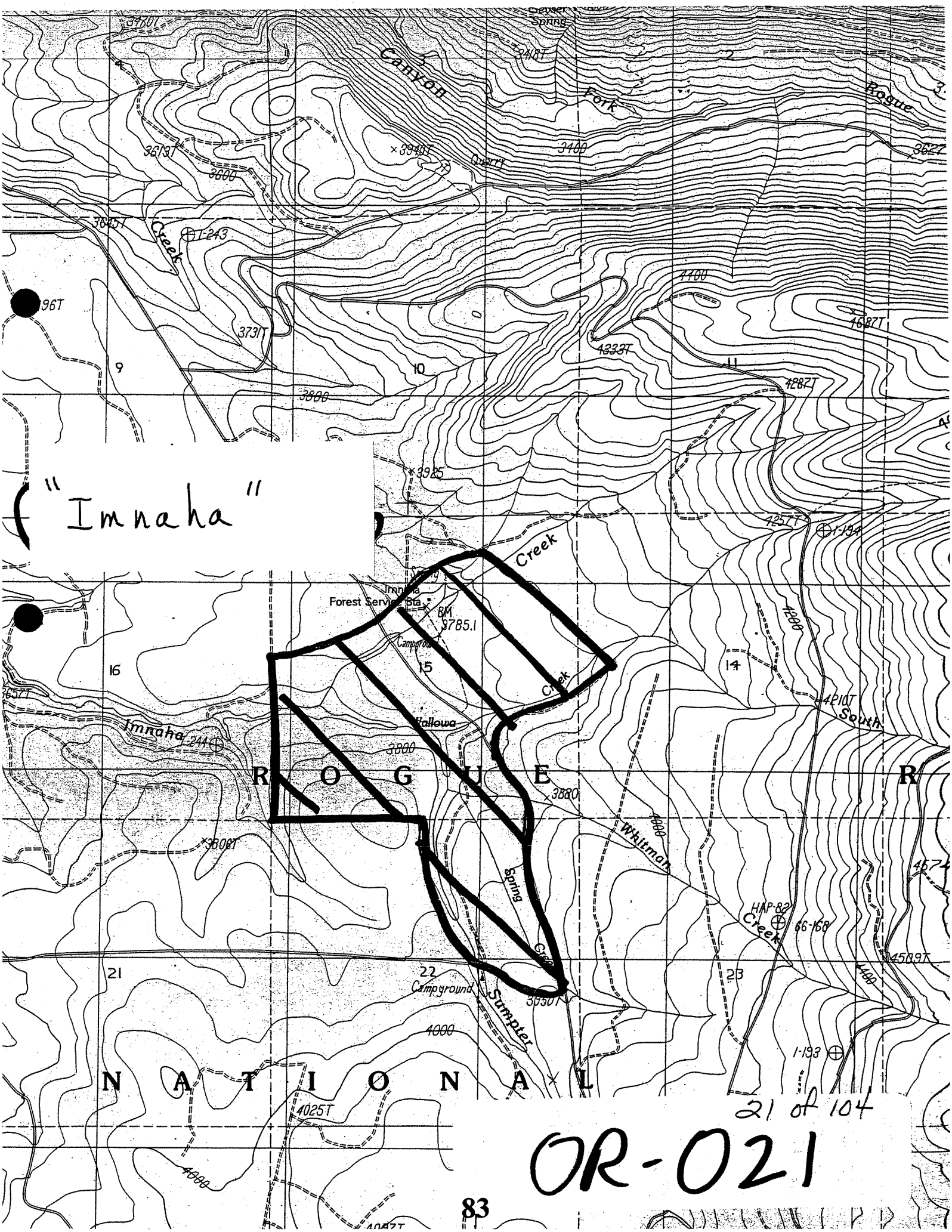

21 of 104

OR-021

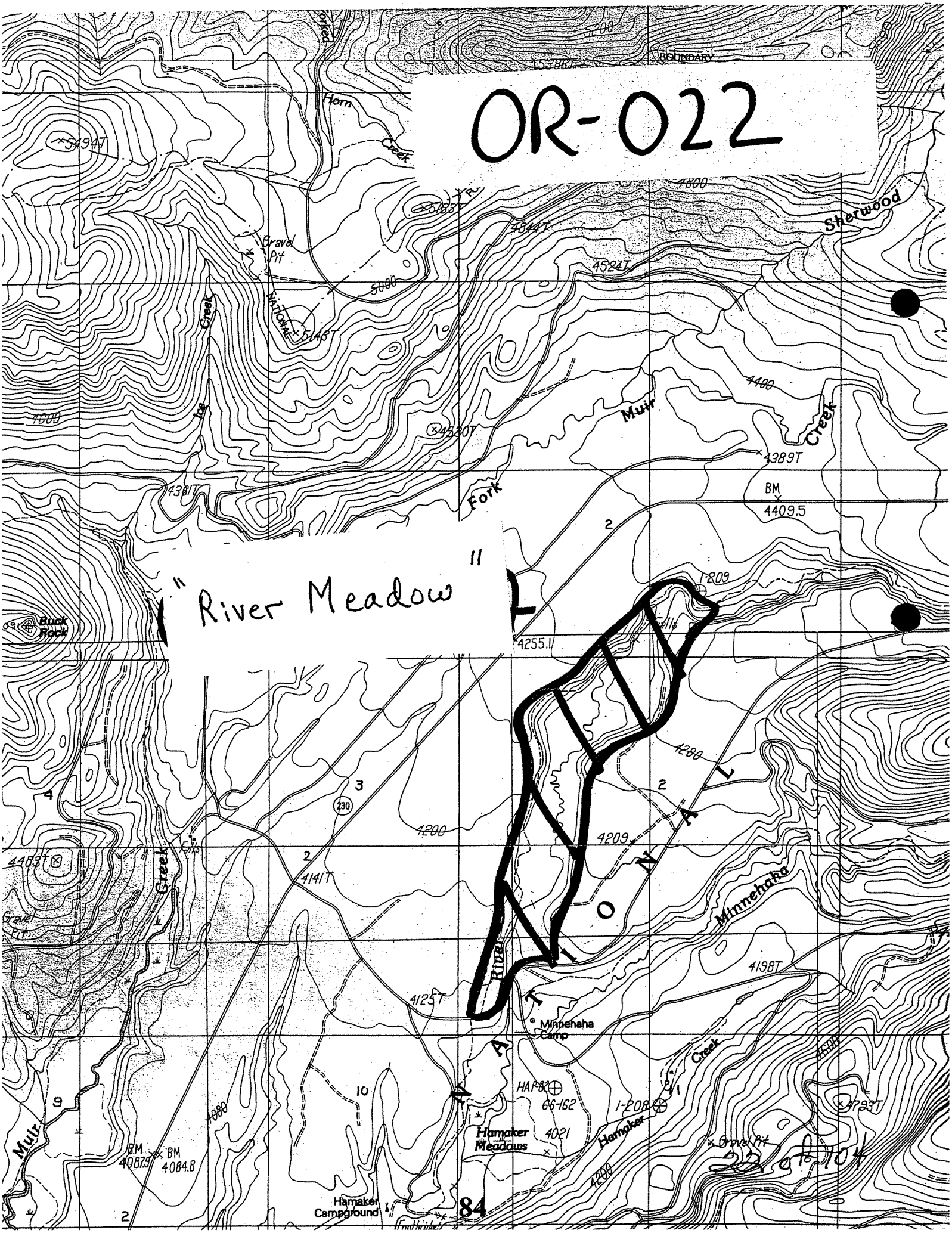
OR-022
"River Meadow"
BOUNDARY
Horn
Creek
Sherwood
Gravel Pit
Ice
Creek
NATIONAL
Muir
Creek
Fork
Buck Rock
Minnehaha
Creek
River
Minnehaha Camp
Hamaker Meadows
Hamaker
Hamaker Campground
Gravel Pit
Muir
BM 4409.5
BM 4087.9
BM 4084.8
4255.1
4209
4141T
4125T
4198T
4793T
4389T
4381T
4530T
4524T
4844T
5000
4400
4200
4080
4000
5200
5494T
5148T
4483T
4021
HAP-82
66-162
1-208
1-209
230
22 of 104
84

MAK

Mak_Odell

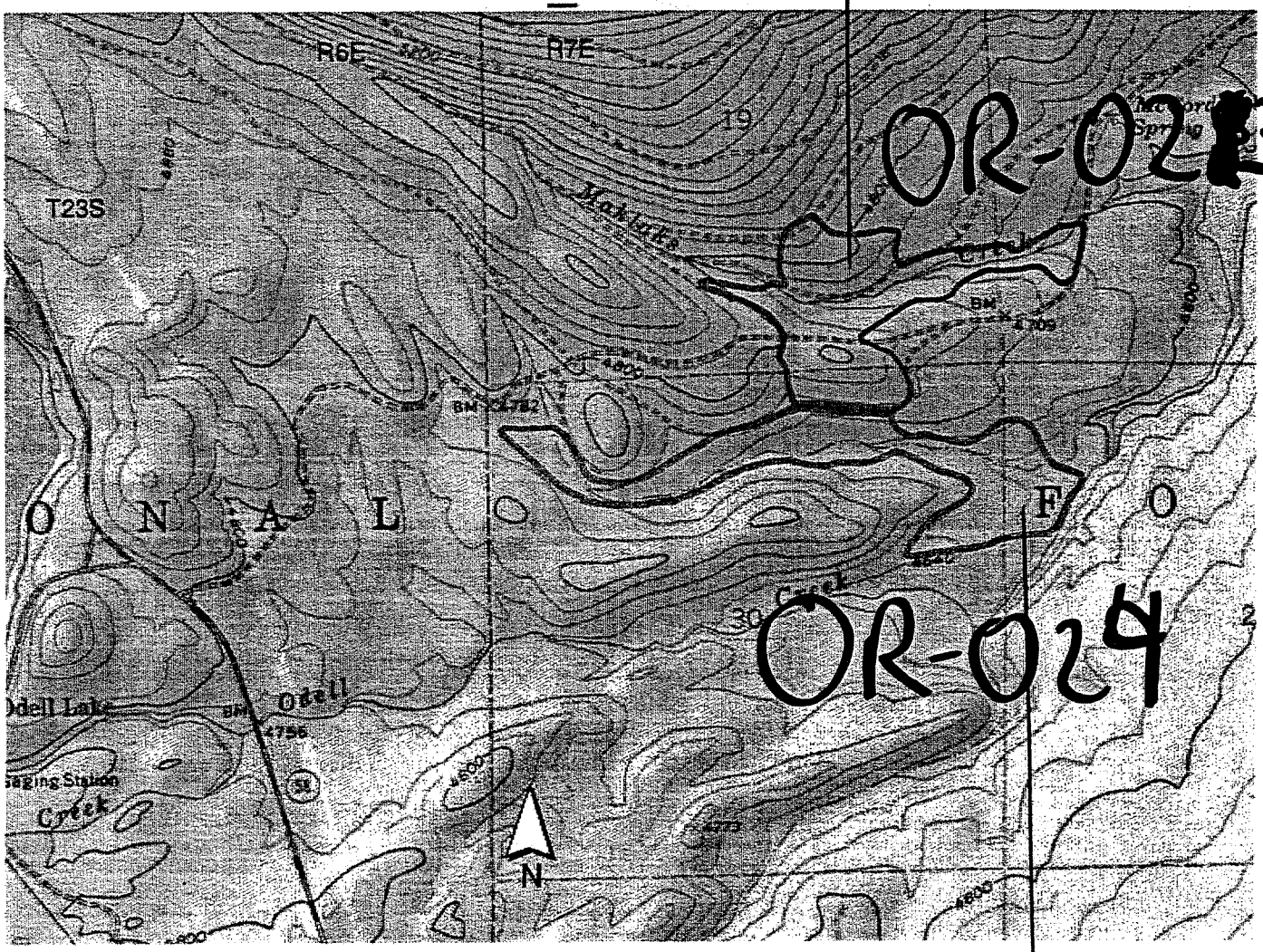

ODELL

23 of 104

128 Acres

Odell Butte

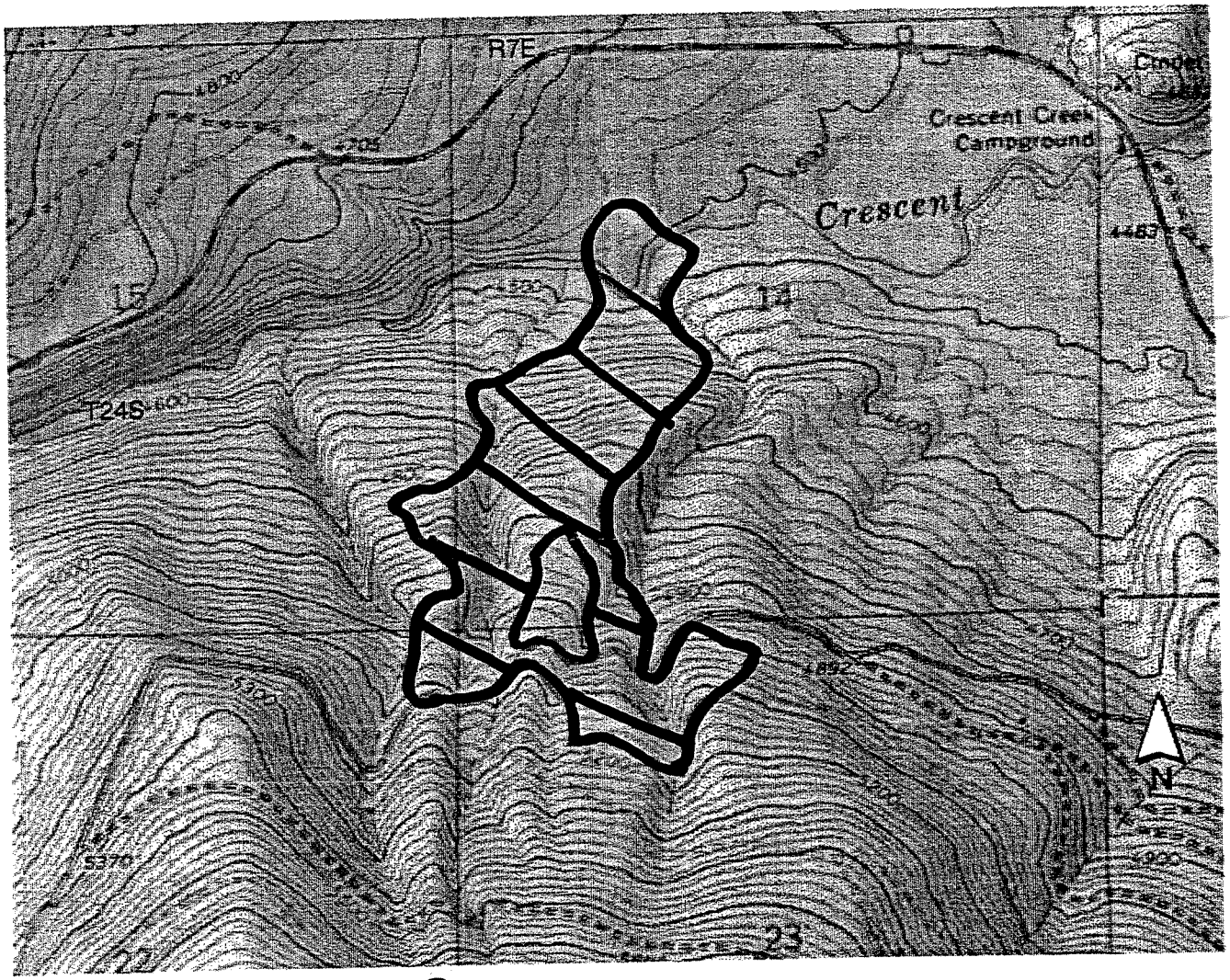

OR-025

Crystal Creek

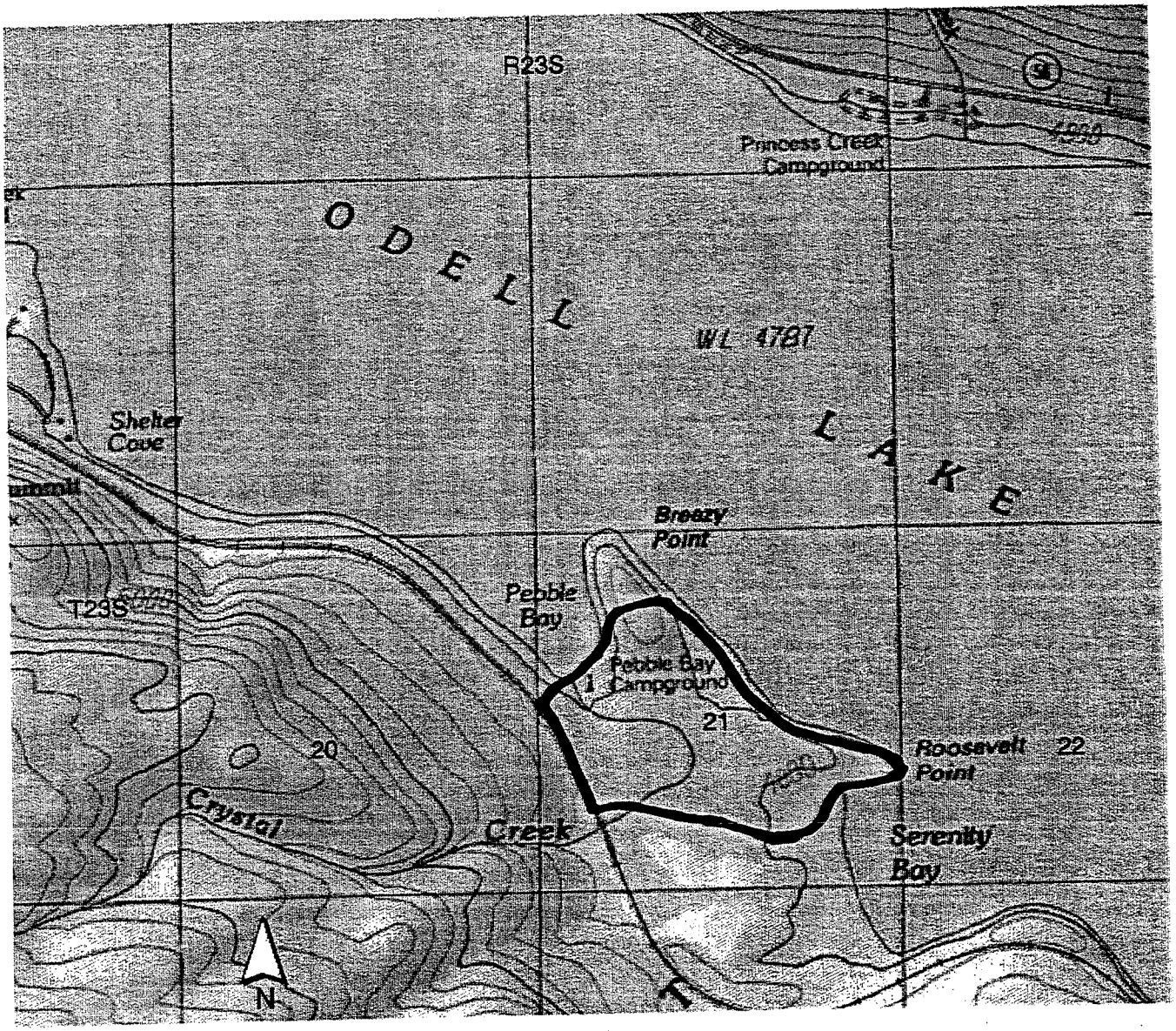

OR-026

25 of 104

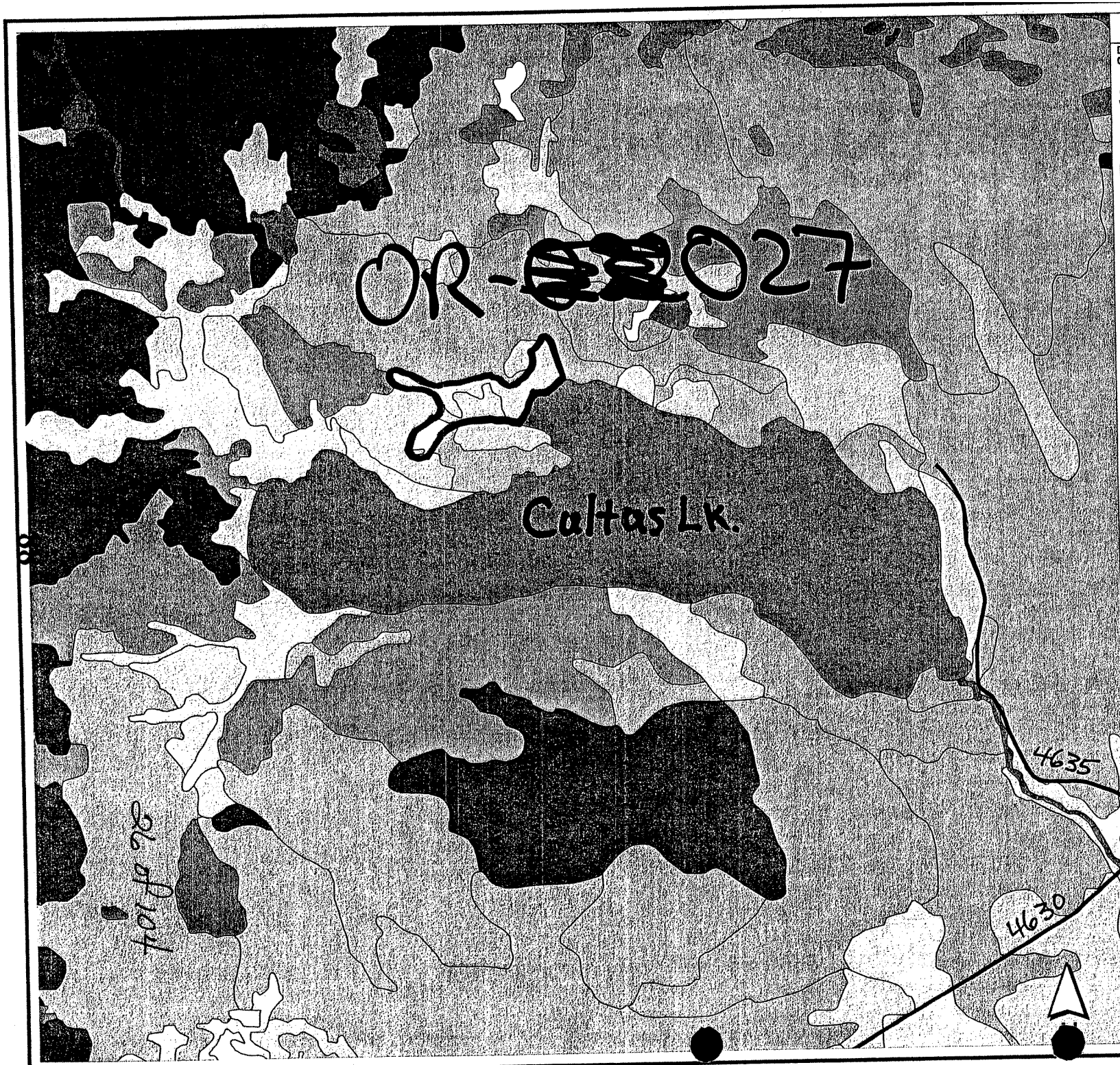

Deschutes National Forest
GEOGRAPHIC INFORMATION SYSTEM

S&M Survey
Cultus Lk.

For Contractor

~60 ac.

Plant_assoc
- Glacier
- Alpine Dry
- Alpine Shrub
- Alpine Meadow
- Mtn Hemlock Dry
- Whitebark Pine
- Mixed Conifer Wet
- Mixed Conifer Dry
- Meadow
- Lodgepole Wet
- Lodgepole High Dry
- Lodgepole Dry
- Ponderosa Wet
- Ponderosa Dry
- Juniper
- Xeric Shrub
- Riparian
- Water
- Cinder
- Lava
- Pumice
- Quarry
- Rock

0 1000 2000 3000 Feet

1"= 2752 feet

Original data was compiled from multiple source data and may not meet the U.S. National Mapping Accuracy Standard of the Office of Management and Budget. For specific data source dates and/or additional digital information contact the Forest Supervisor, Deschutes National Forest Bend Oregon

This map has no warranties to its contents or accuracy.

Plot date: Apr 10, 2002; nil

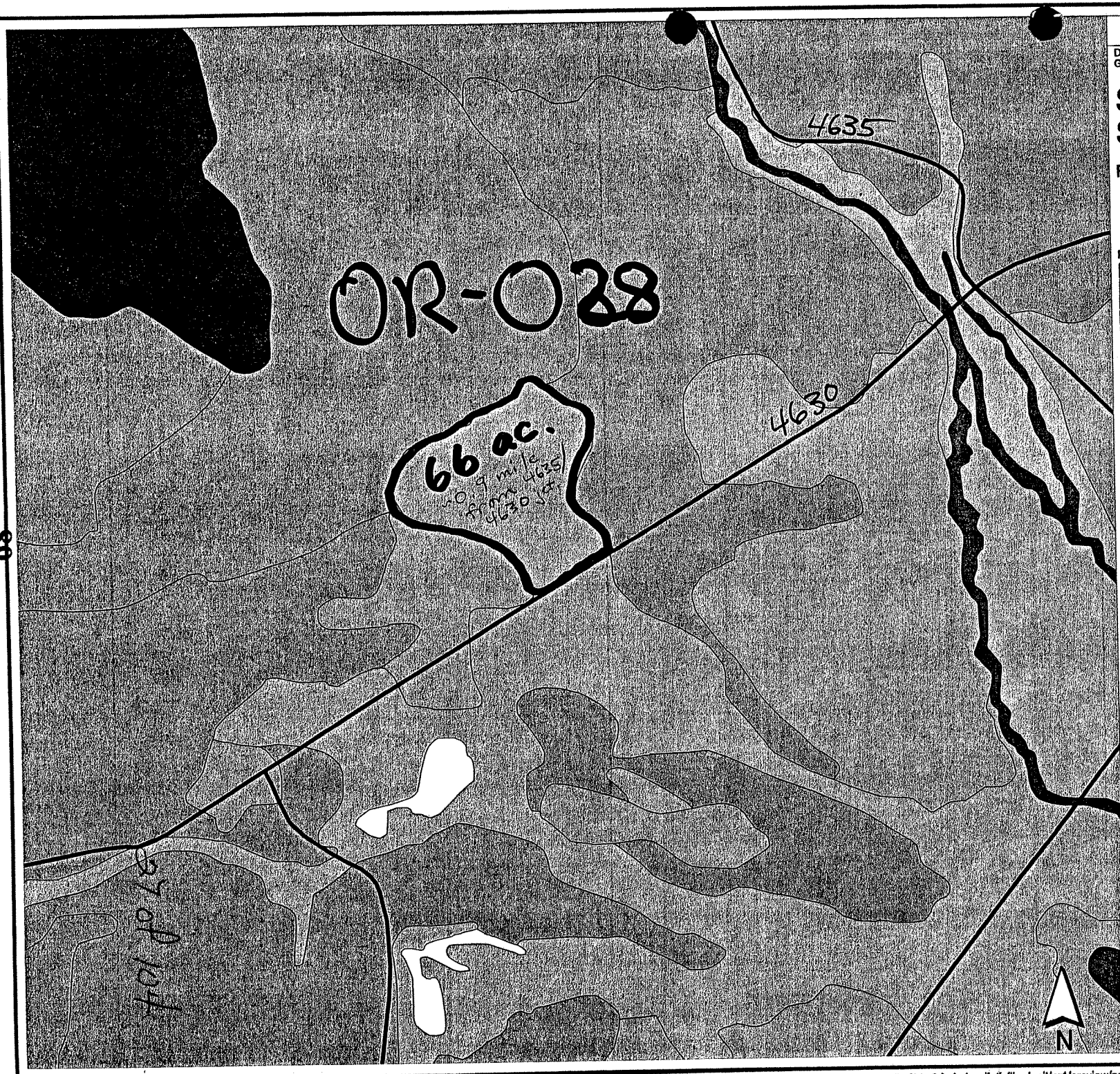

Deschutes National Forest
GEOGRAPHIC INFORMATION SYSTEM

S&M Survey Spruce Bottom

For contractor

66 acres

Plant_assoc

- Glacier
- Alpine Dry
- Alpine Shrub
- Alpine Meadow
- Mtn Hemlock Dry
- Whitebark Pine
- Mixed Conifer Wet
- Mixed Conifer Dry
- Meadow
- Lodgepole Wet
- Lodgepole High Dry
- Lodgepole Dry
- Ponderosa Wet
- Ponderosa Dry
- Juniper
- Xeric Shrub
- Riparian
- Water
- Cinder
- Lava
- Pumice
- Quarry
- Rock

0 500 1000 1500 Feet

1"= 1378 feet

Original data was compiled from multiple source data and may not meet the U.S. National Mapping Accuracy Standard of the Office of Management and Budget. For specific data source dates and/or additional digital information contact the Forest Supervisor, Deschutes National Forest Bend Oregon

This map has no warranties to its contents or accuracy.

Plot date: Apr 11, 2002; /.../cell1.f01.r6.fs.fed.us/fs/fsfiles/unit/nr1/arcview/projects/charmane/survey_manage_contract.apr

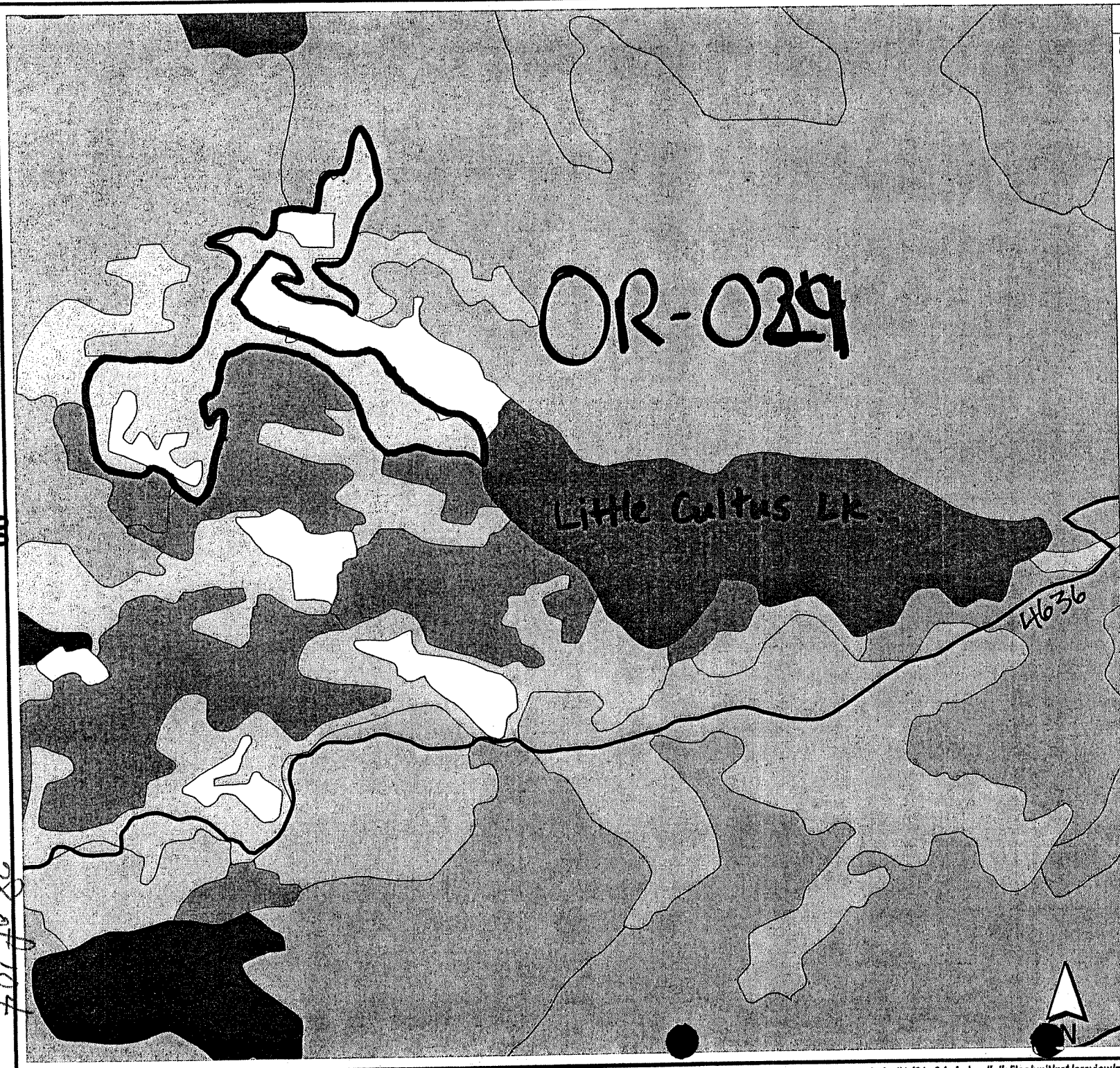

Deschutes National Forest
GEOGRAPHIC INFORMATION SYSTEM

S&M Survey
Little Cultus

For contractor

~40 ac.

Plant_assoc
- Glacier
- Alpine Dry
- Alpine Shrub
- Alpine Meadow
- Mtn Hemlock Dry
- Whitebark Pine
- Mixed Conifer Wet
- Mixed Conifer Dry
- Meadow
- Lodgepole Wet
- Lodgepole High Dry
- Lodgepole Dry
- Ponderosa Wet
- Ponderosa Dry
- Juniper
- Xeric Shrub
- Riparian
- Water
- Cinder
- Lava
- Pumice
- Quarry
- Rock

0 500 1000 1500 Feet

1"= 1378 feet

Original data was compiled from multiple source data and may not meet the U.S. National Mapping Accuracy Standard of the Office of Management and Budget. For specific data source dates and/or additional digital information contact the Forest Supervisor, Deschutes National Forest Bend Oregon

This map has no warranties to its contents or accuracy.

Plot date: Apr 11, 2002; /.../cell1.f01.r6.fs.fed.us/fs/fsfiles/unit/nr1/arcview/projects/charmane/survey_manage_contract.apr

28 of 104

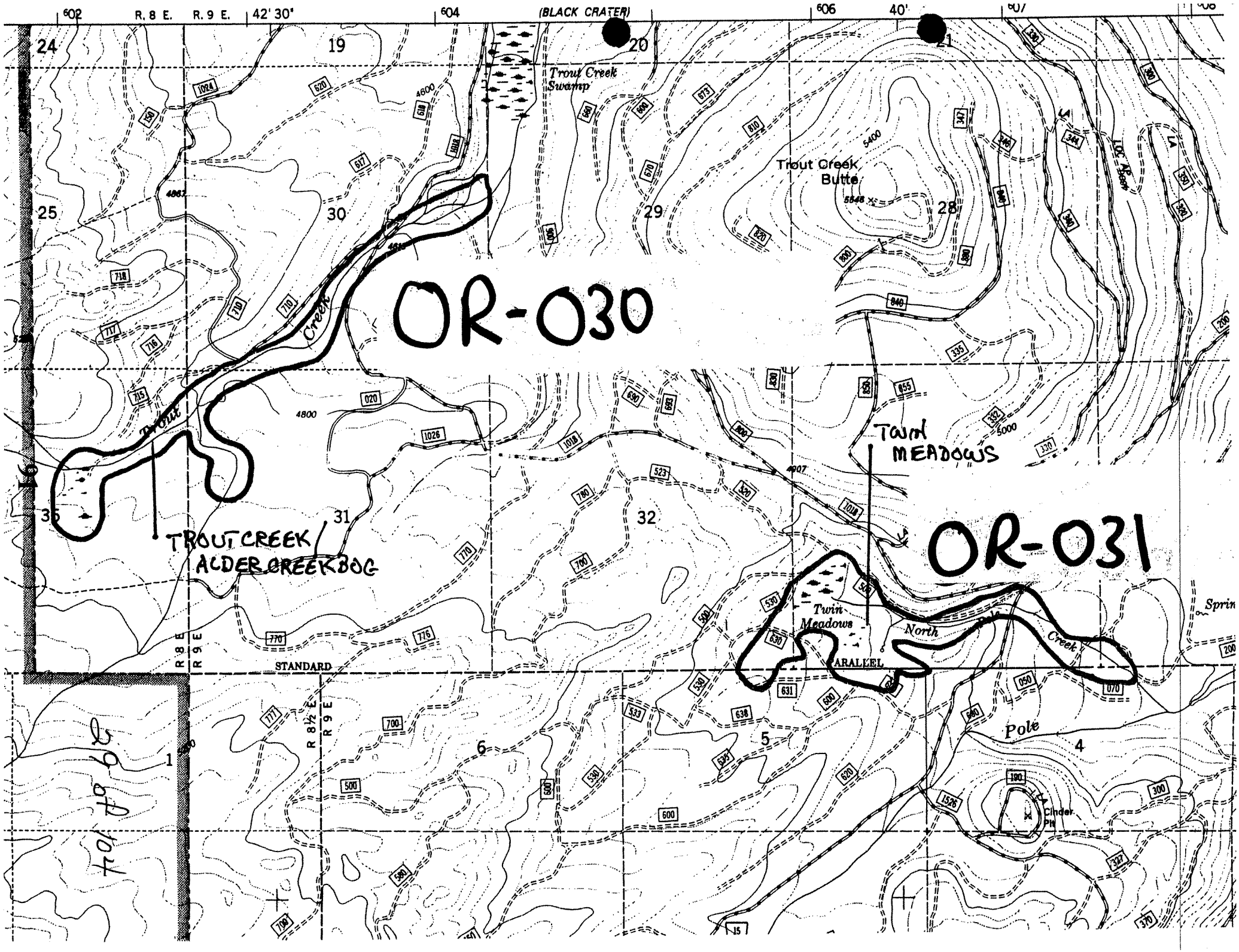

R. 8 E.
R. 9 E.
42' 30"
(BLACK CRATER)
40'
Trout Creek Swamp
Trout Creek Butte
OR-030
OR-031
TWIN MEADOWS
TROUT CREEK / ALDER CREEK BOG
Trout Creek
Twin Meadows
North Pole Creek
Pole
Cinder Pit
STANDARD
PARALLEL
R 8 E
R 9 E
R 8½ E
R 9 E

29 of 104

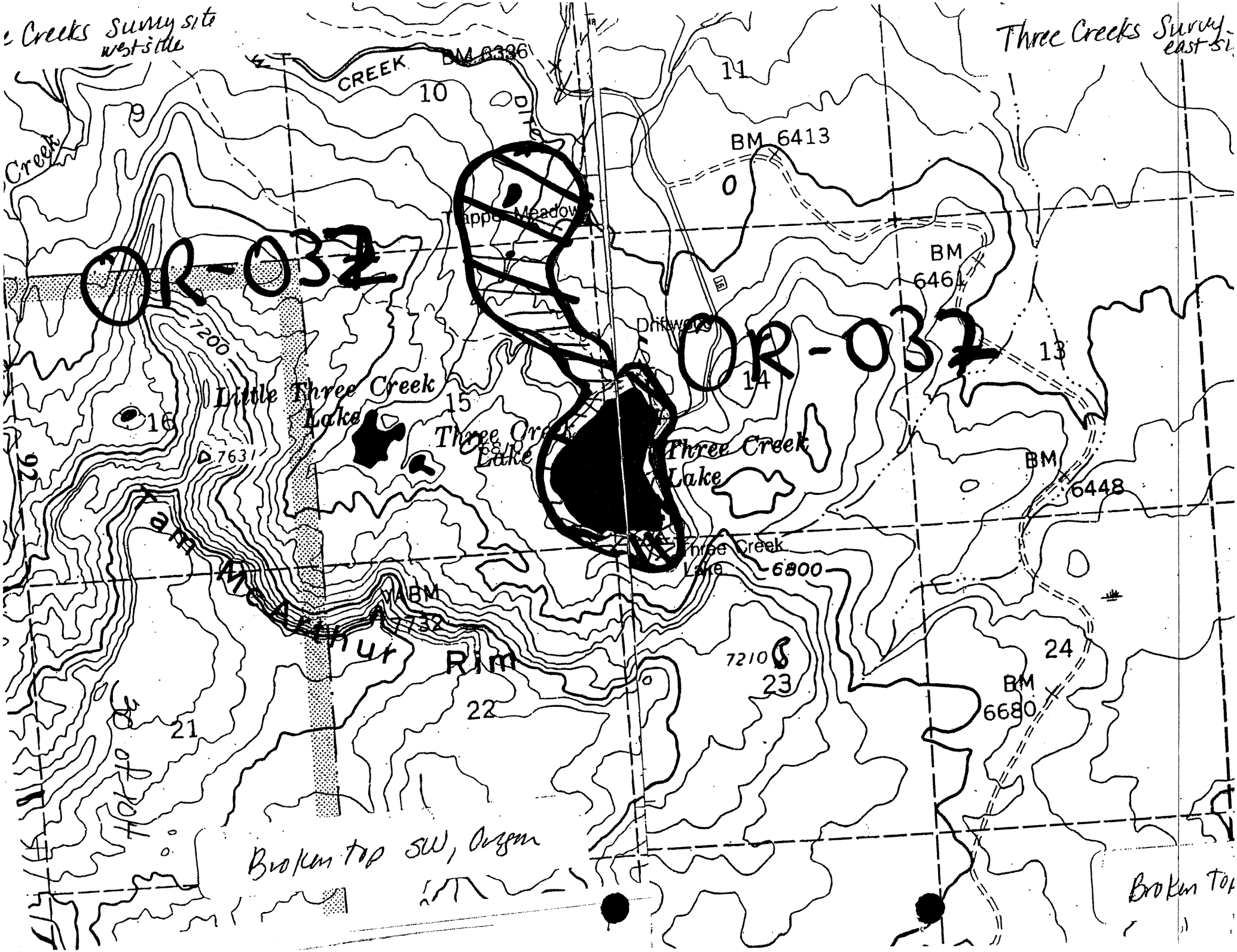

Creeks Survey site west side
Three Creeks Survey east si
CREEK
BM 6336
10
11
9
Creek
BM 6413
0
Trapper Meadow
OR-037
OR-037
BM 6461
Driftwood
13
14
7200
Little Three Creek Lake
15
16
Three Creek Lake
Three Creek Lake
7631
BM 6448
Three Creek Lake
6800
Tam McArthur Rim
BM 7732
7210
23
24
BM 6680
22
21
Broken Top SW, Oregon
Broken Top

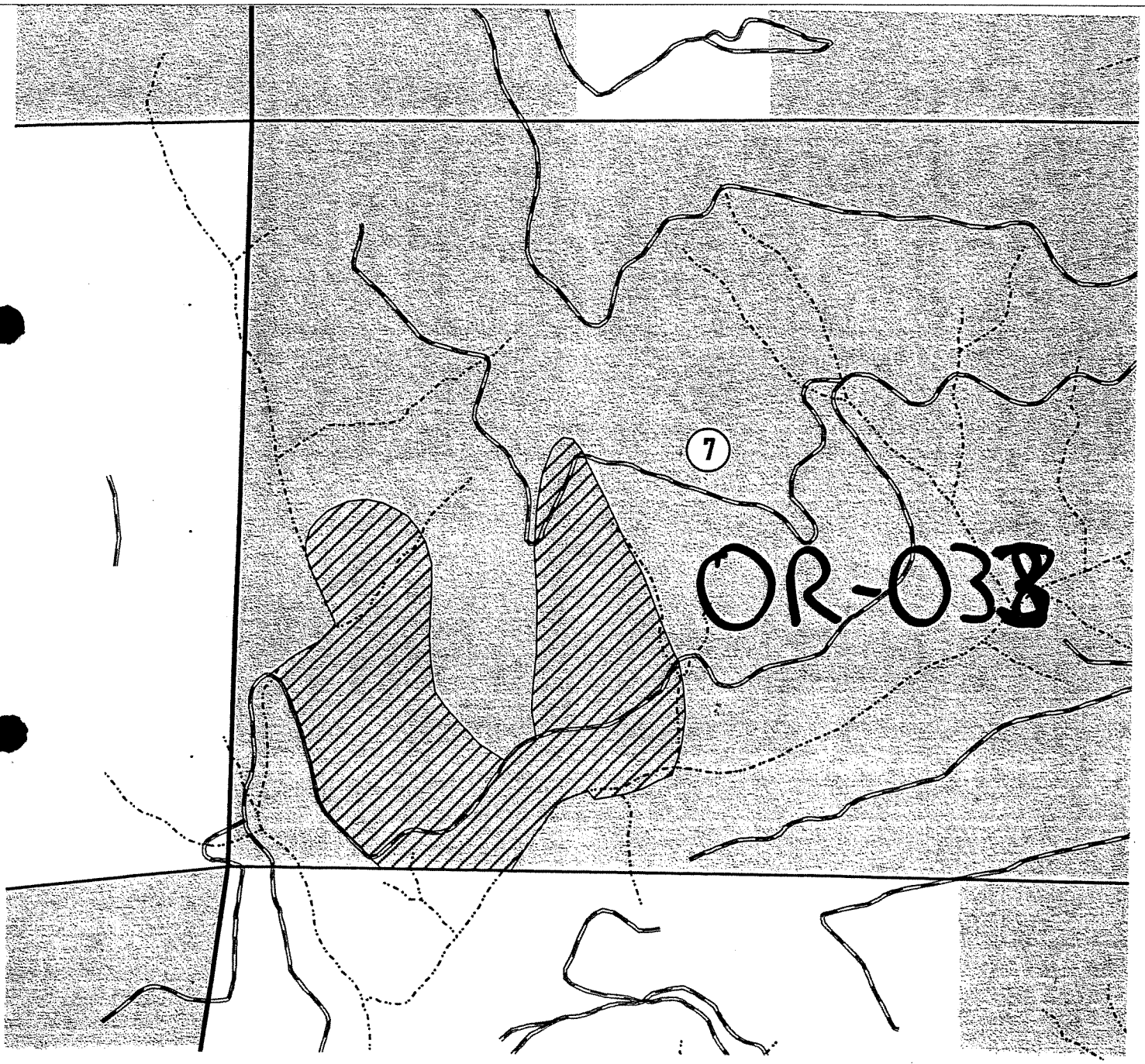

1000 0 1000 2000 3000 4000 Feet

Sw_polys
Section lines
Township lines
Streams
Roads
Stand boundaries
Federal ownership

Huckleberry
T 24 S - R 01 W - s 7

31 of 104

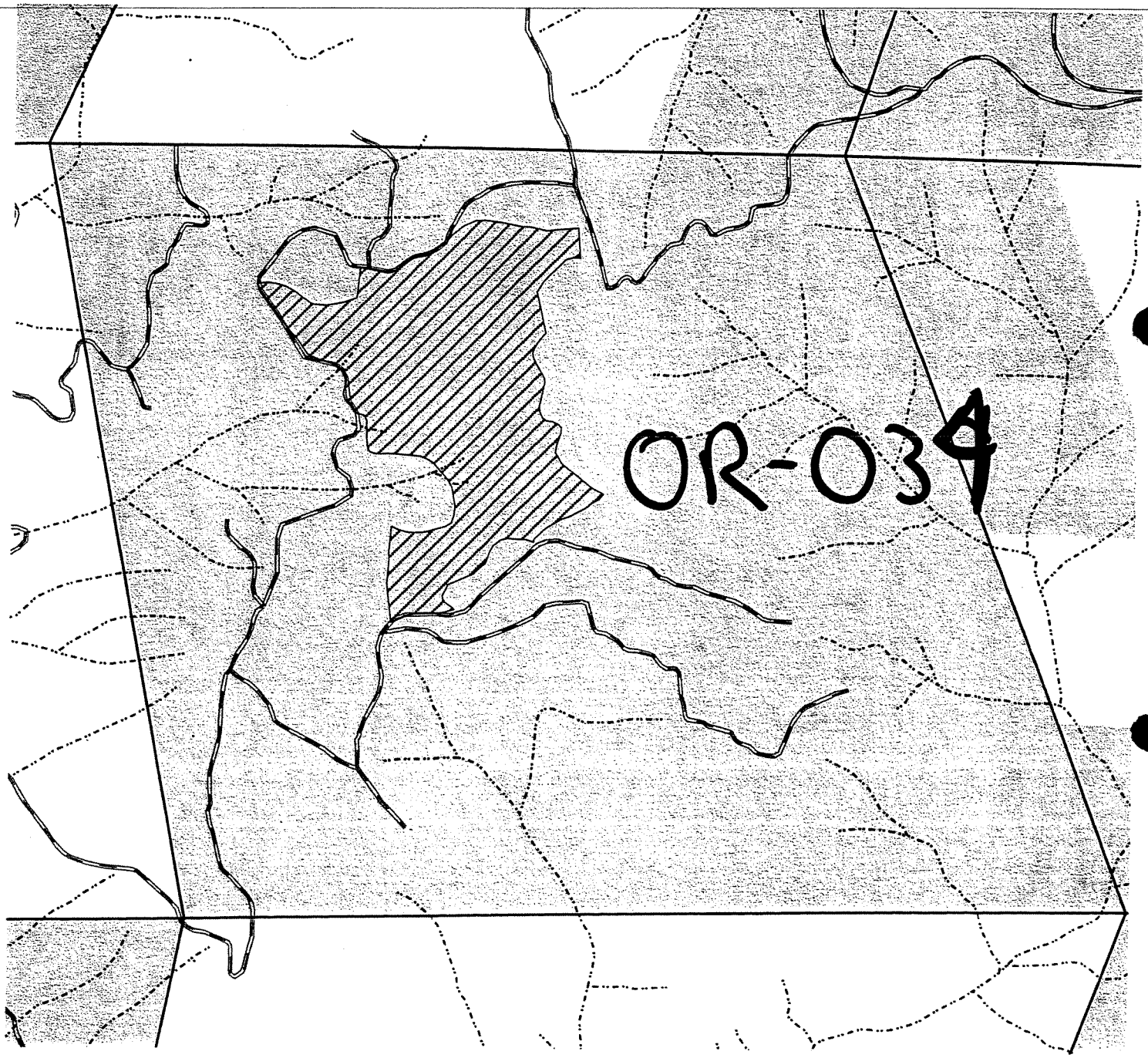

1000 0 1000 2000 3000 4000 Feet

Sw_polys
Section lines
Township lines
Streams
Roads
Stand boundaries
Federal ownership

Doe Creek
T 23 S - R 06 W - s 29

32 of 104

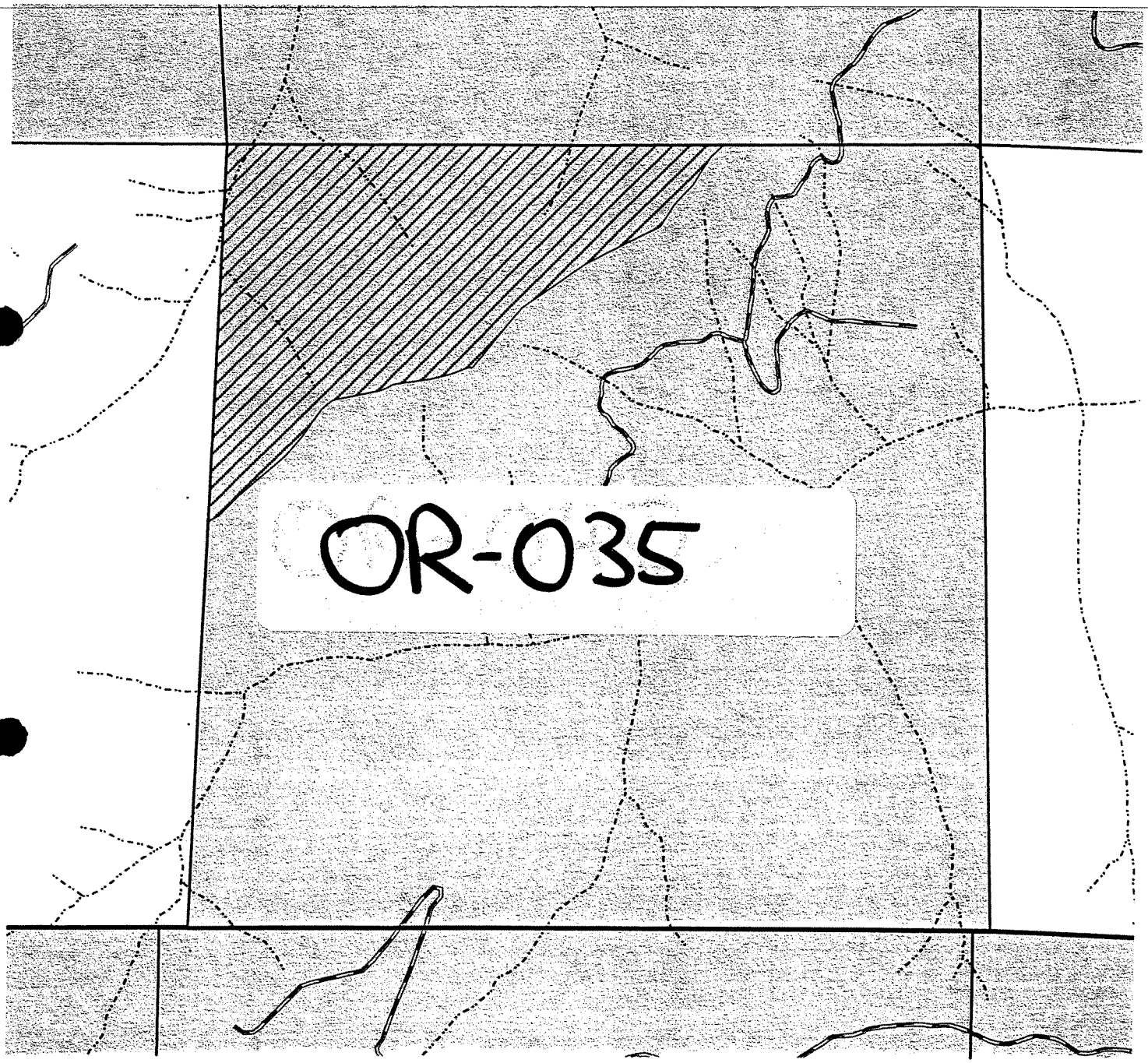

1000 0 1000 2000 3000 4000 Feet

Sw_polys
Section lines
Township lines
Streams
Roads
Stand boundaries
Federal ownership

Caseknife/Miner
T 24 S - R 06 W - s 33

33 of 104

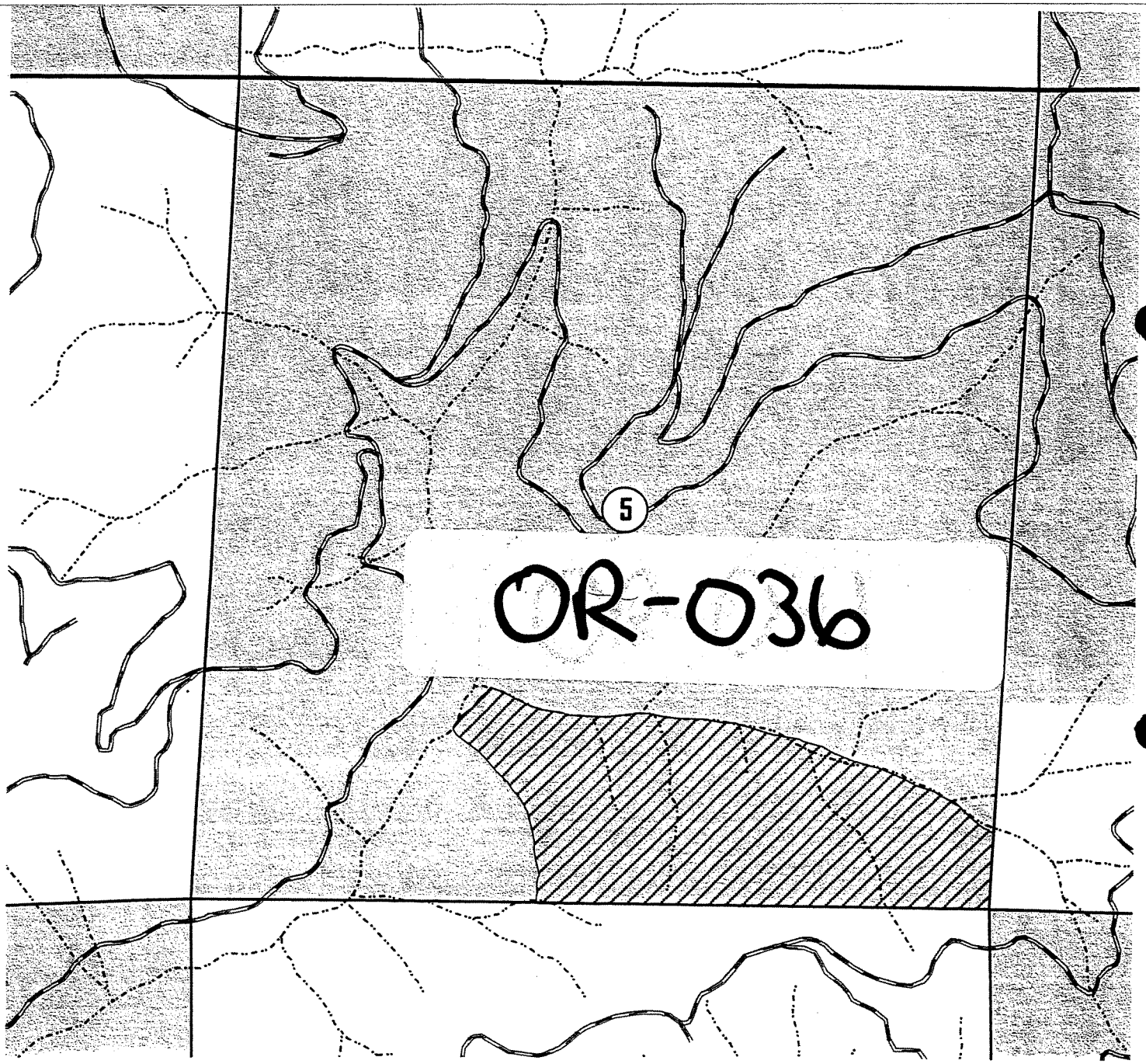

1000 0 1000 2000 3000 4000 Feet

Sw_polys
Section lines
Township lines
Streams
Roads
Stand boundaries
Federal ownership

North Fork of East Fork
T 25 S - R 01 W - s 5

34 of 104

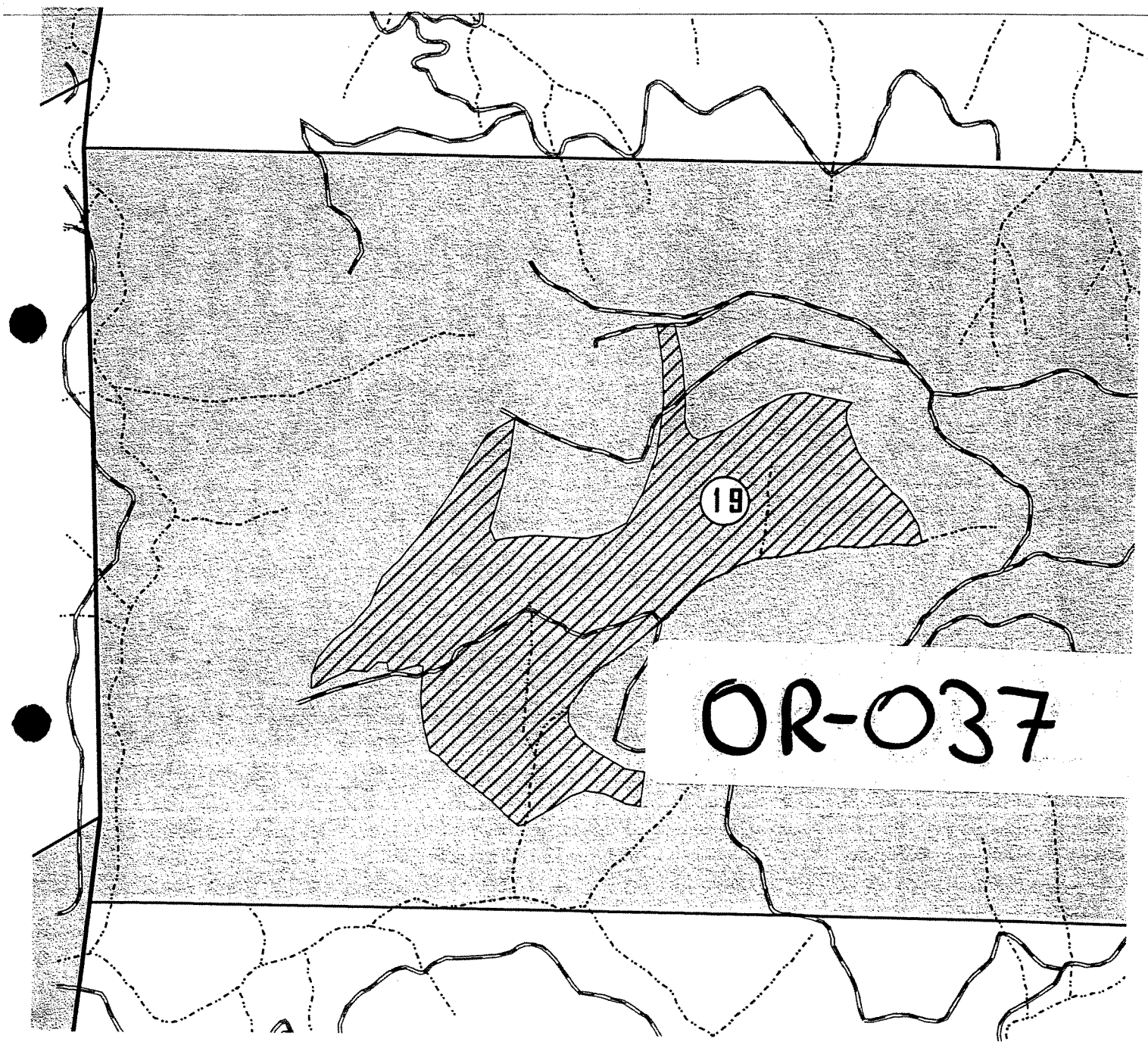

1000 0 1000 2000 3000 4000 Feet

Sw_polys
Section lines
Township lines
Streams
Roads
Stand boundaries
Federal ownership

North East Fork
T 24 S - R 01 W - s 19

35 of 104

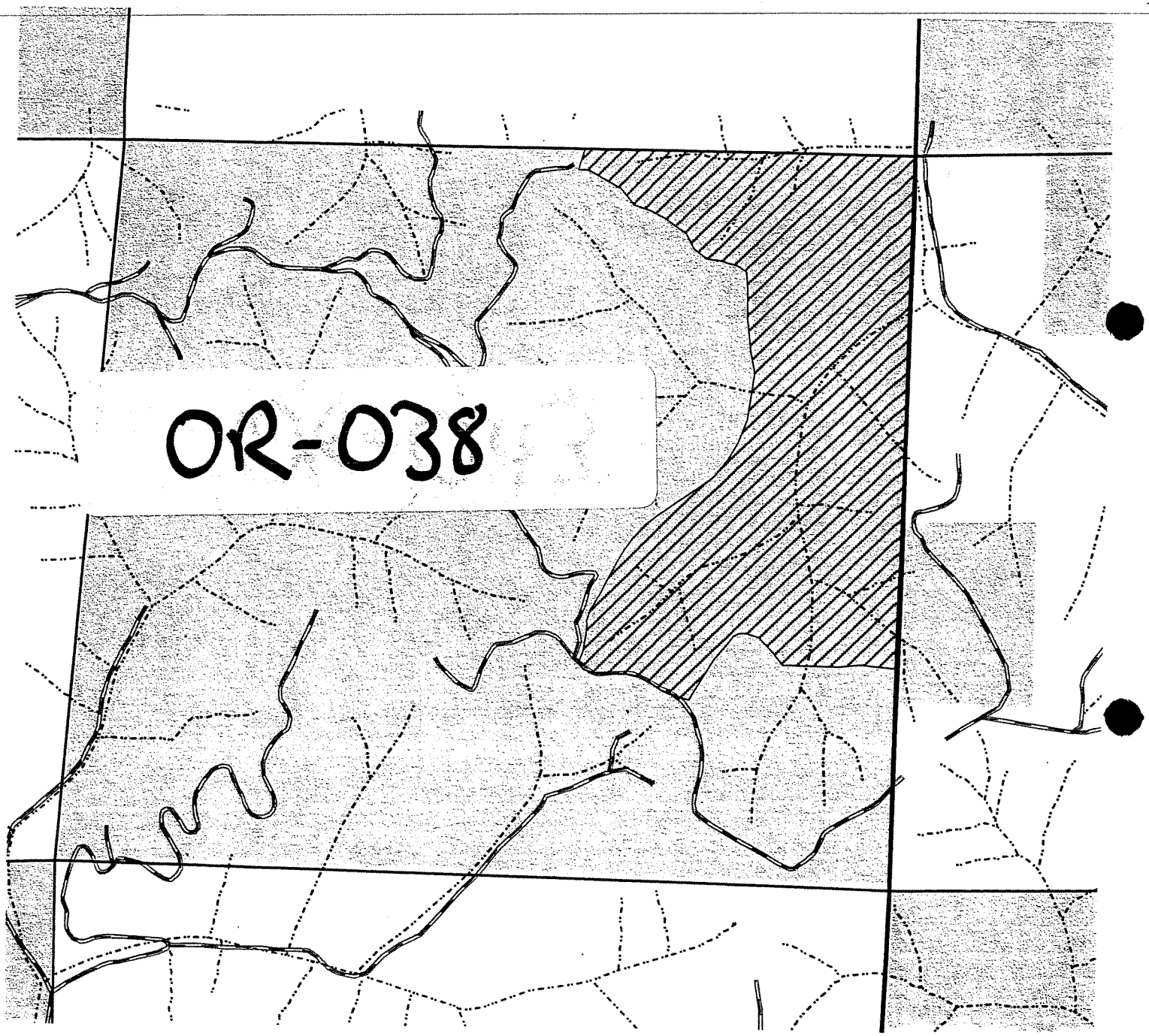

1000 0 1000 2000 3000 4000 Feet

Sw_polys
Section lines
Township lines
Streams
Roads
Stand boundaries
Federal ownership

Little South Fork
T 21 S - R 07 W - s 13

36 of 104

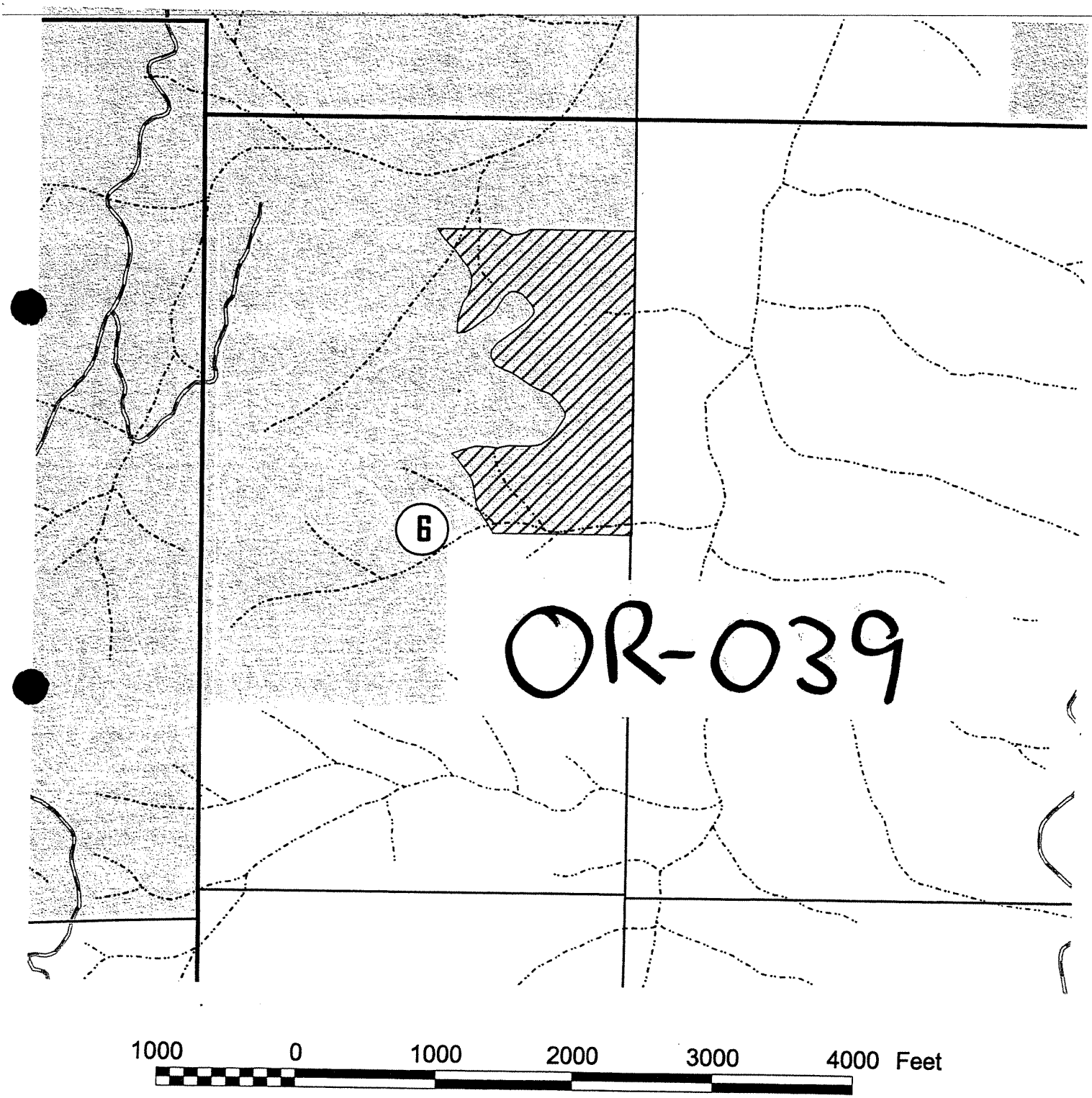

Survey areas
Section lines
Township lines
Streams
Roads
Stand boundaries
Federal ownership

Hatchet Creek
T 31 S - R 02 W - s 06

37 of 104

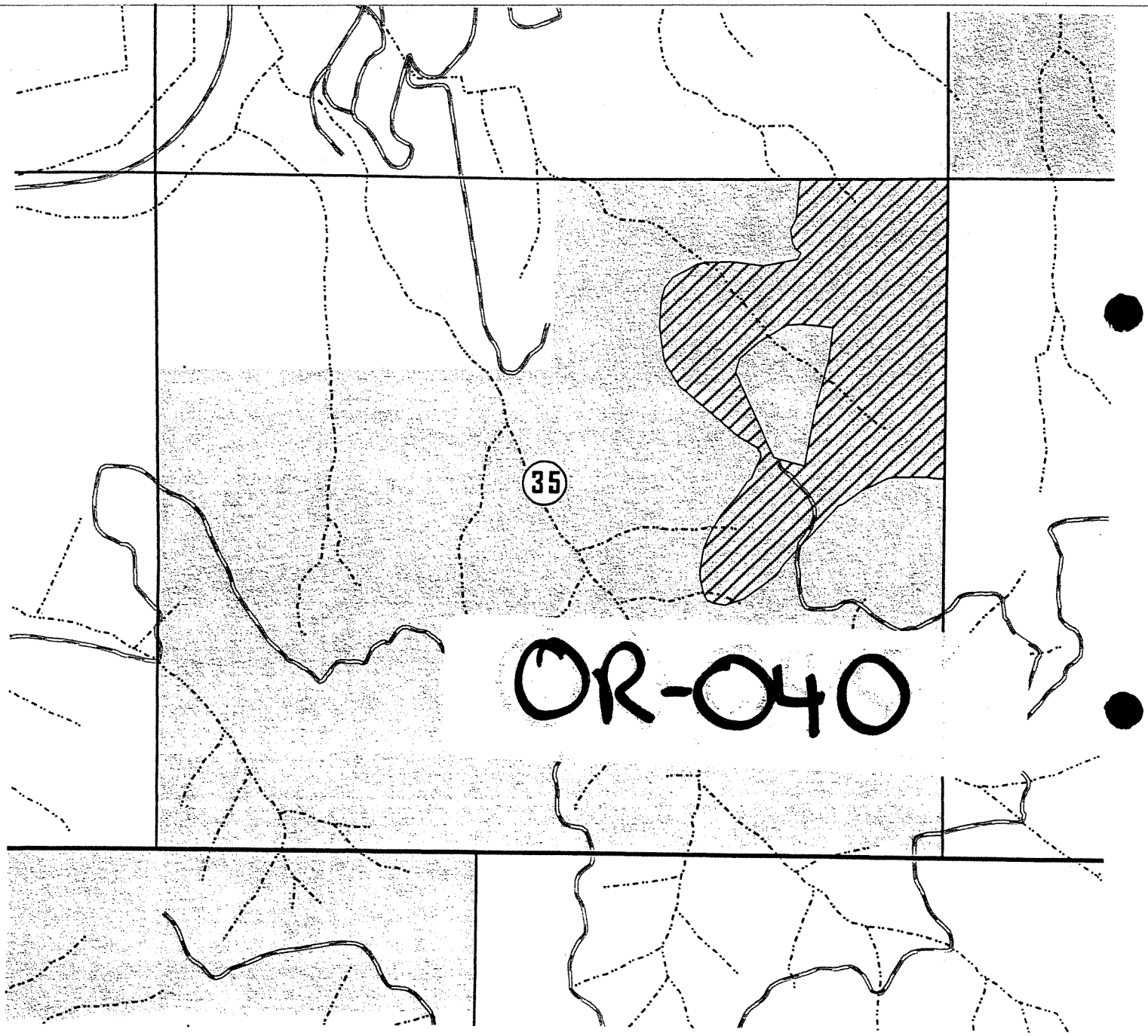

1000 0 1000 2000 3000 4000 Feet

Survey areas
Section lines
Township lines
Streams
Roads
Stand boundaries
Federal ownership

Milo
T 30 S - R 03 W - s 35

38 of 104

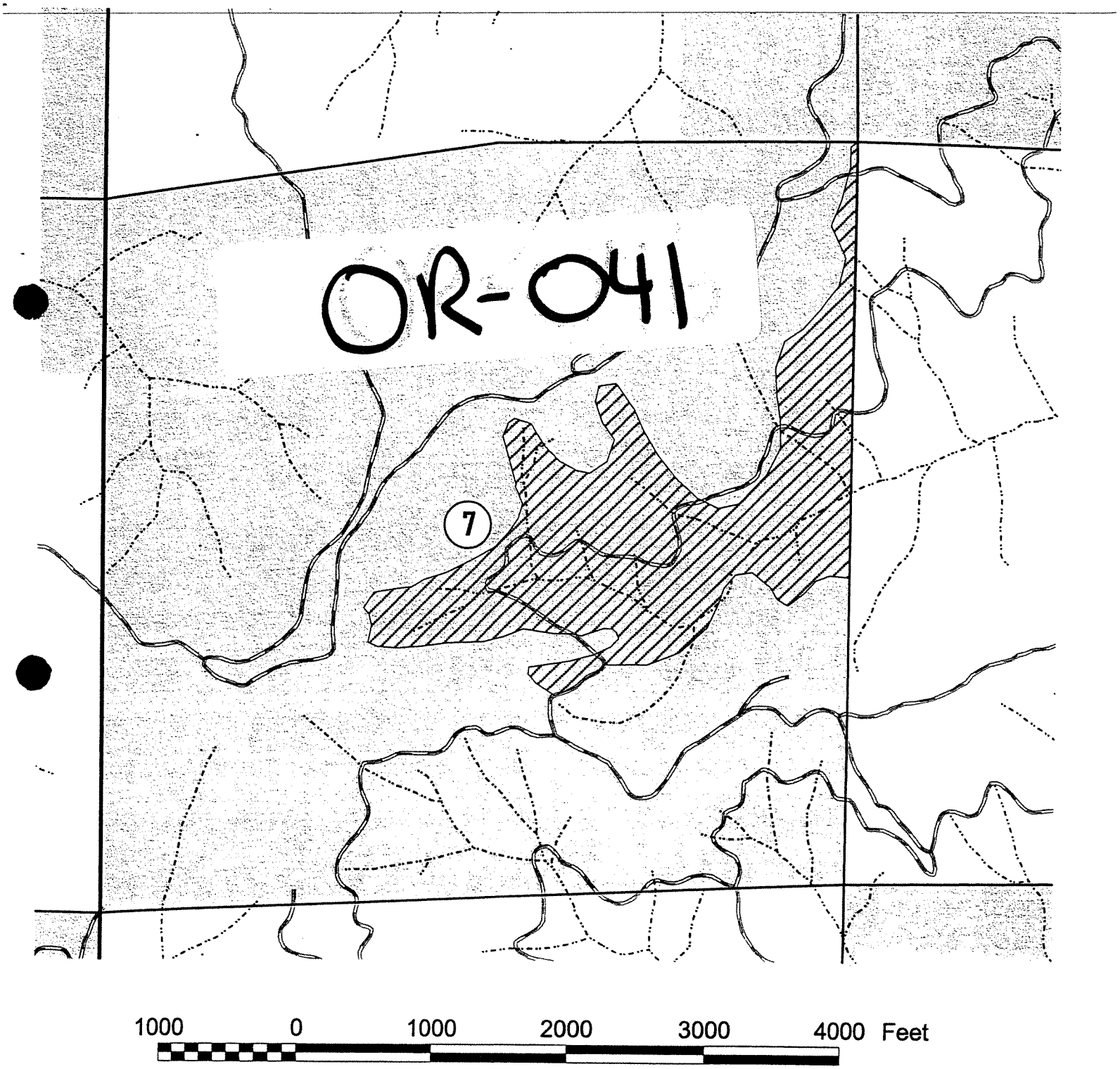

Survey areas
Section lines
Township lines
Streams
Roads
Stand boundaries
Federal ownership

Poole Creek
T 31 S - R 03 W - s 7

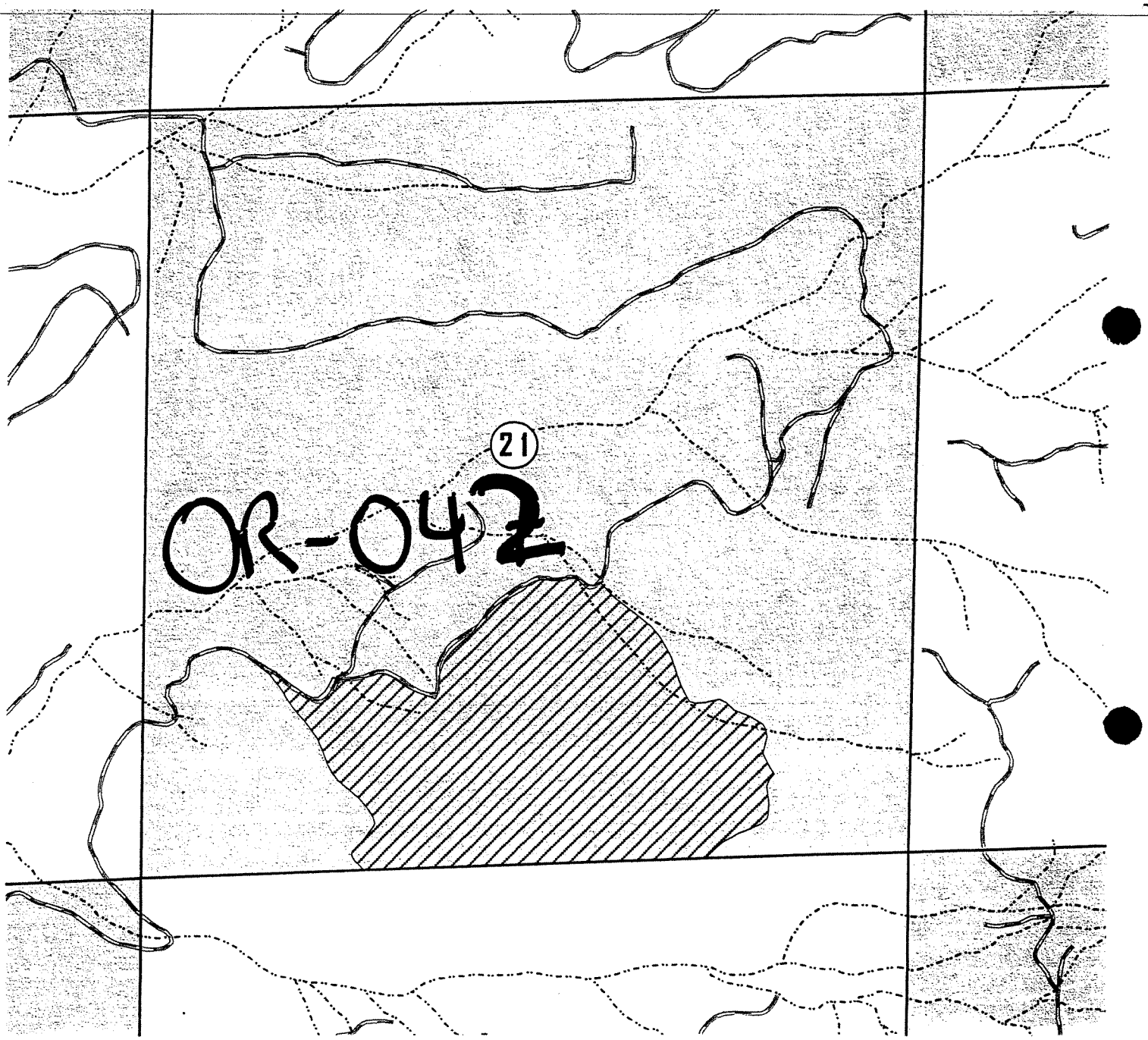

1000 0 1000 2000 3000 4000 Feet

Survey areas
Section lines
Township lines
Streams
Roads
Stand boundaries
Federal ownership

Boulder Creek
T 30 S - R 08 W - s 21

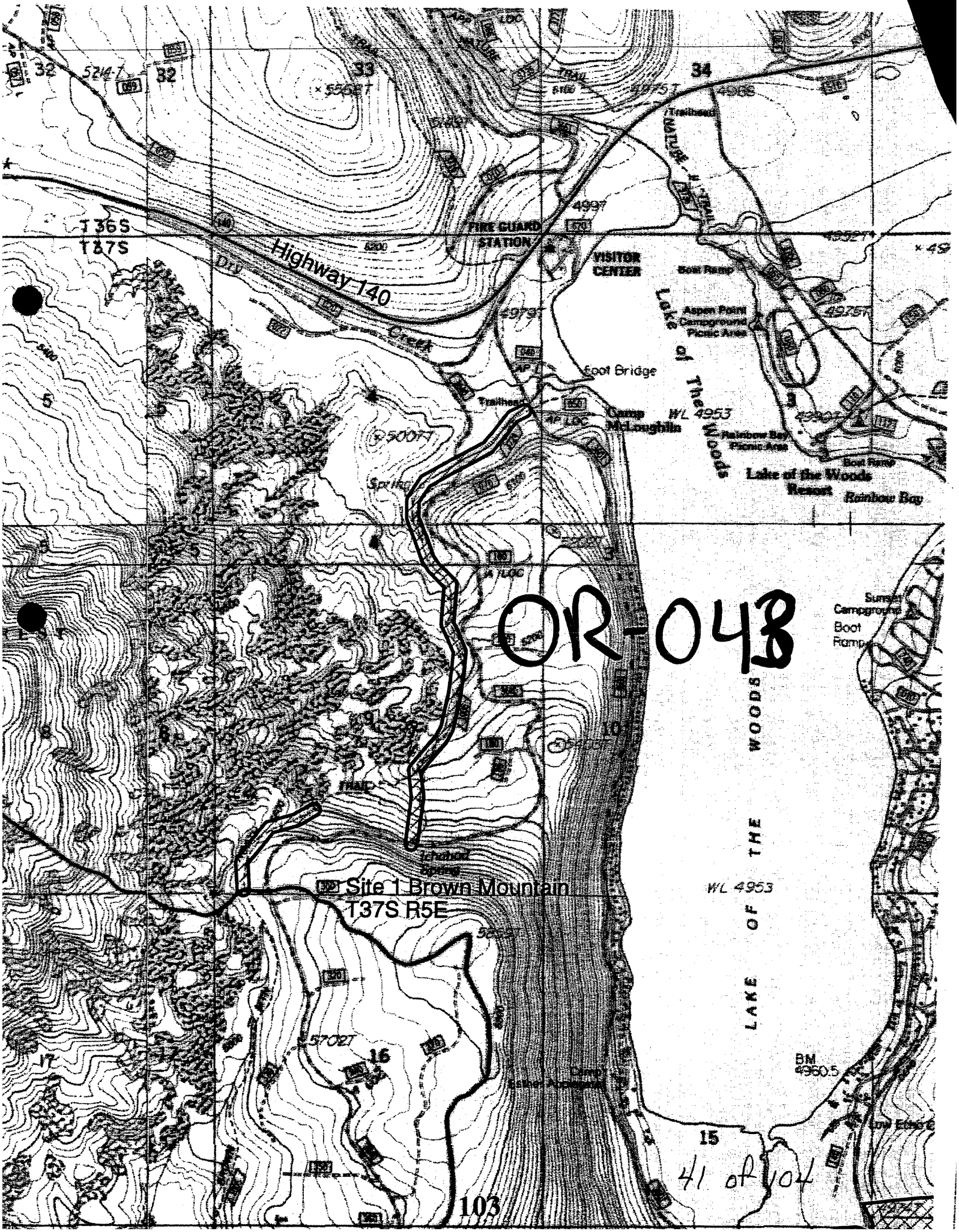

OR-043
Site 1 Brown Mountain
T37S R5E
Highway 140
T36S
T37S
FIRE GUARD STATION
VISITOR CENTER
Boat Ramp
Aspen Point Campground Picnic Area
Lake of The Woods
Foot Bridge
Camp McLoughlin
WL 4953
Rainbow Bay Picnic Area
Lake of the Woods Resort
Rainbow Bay
Sunset Campground
Boat Ramp
LAKE OF THE WOODS
Ichahod Spring
Camp Esther Applegate
BM 4960.5
Dry Creek
Trailhead

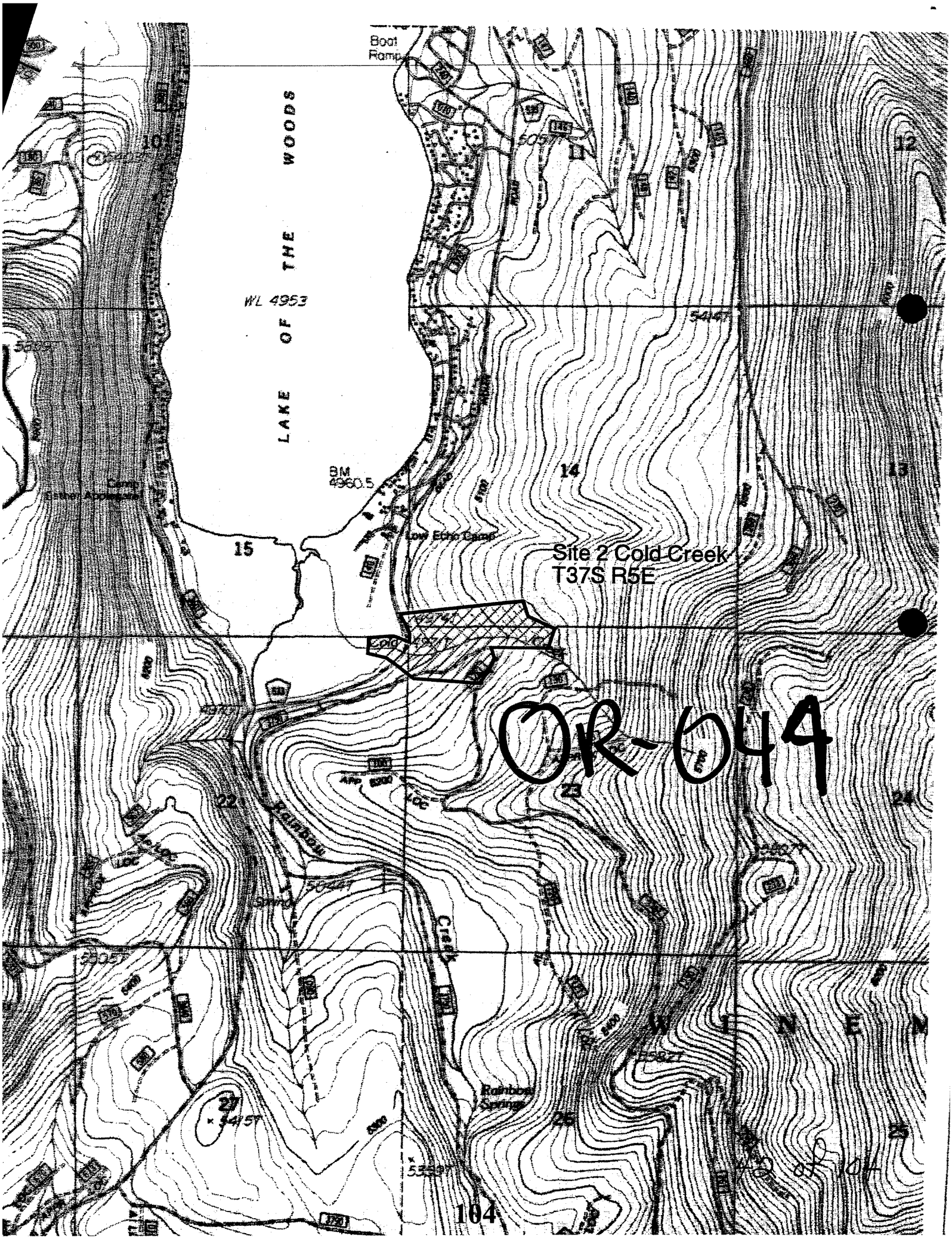
Boat Ramp
LAKE OF THE WOODS
WL 4953
BM 4960.5
Low Echo Camp
Site 2 Cold Creek
T37S R5E
OR-044
Rainbow Creek
Rainbow Springs
W I N E M
10
11
12
13
14
15
22
23
24
25
26
27

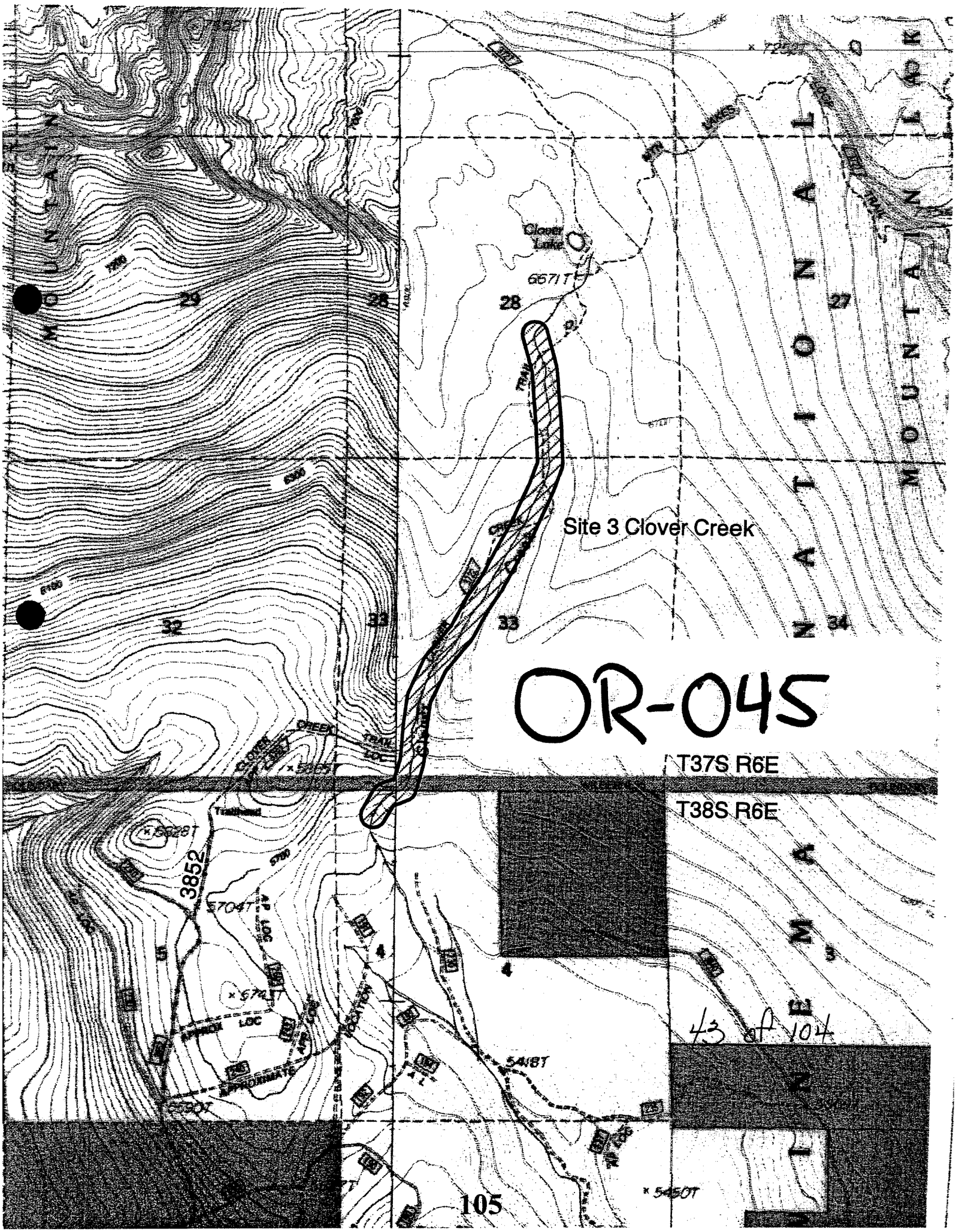
Clover Lake
6671T
Site 3 Clover Creek
OR-045
T37S R6E
T38S R6E
3852
5704T
5418T
5450T
29
28
27
32
33
34
5
4
3
43 of 104

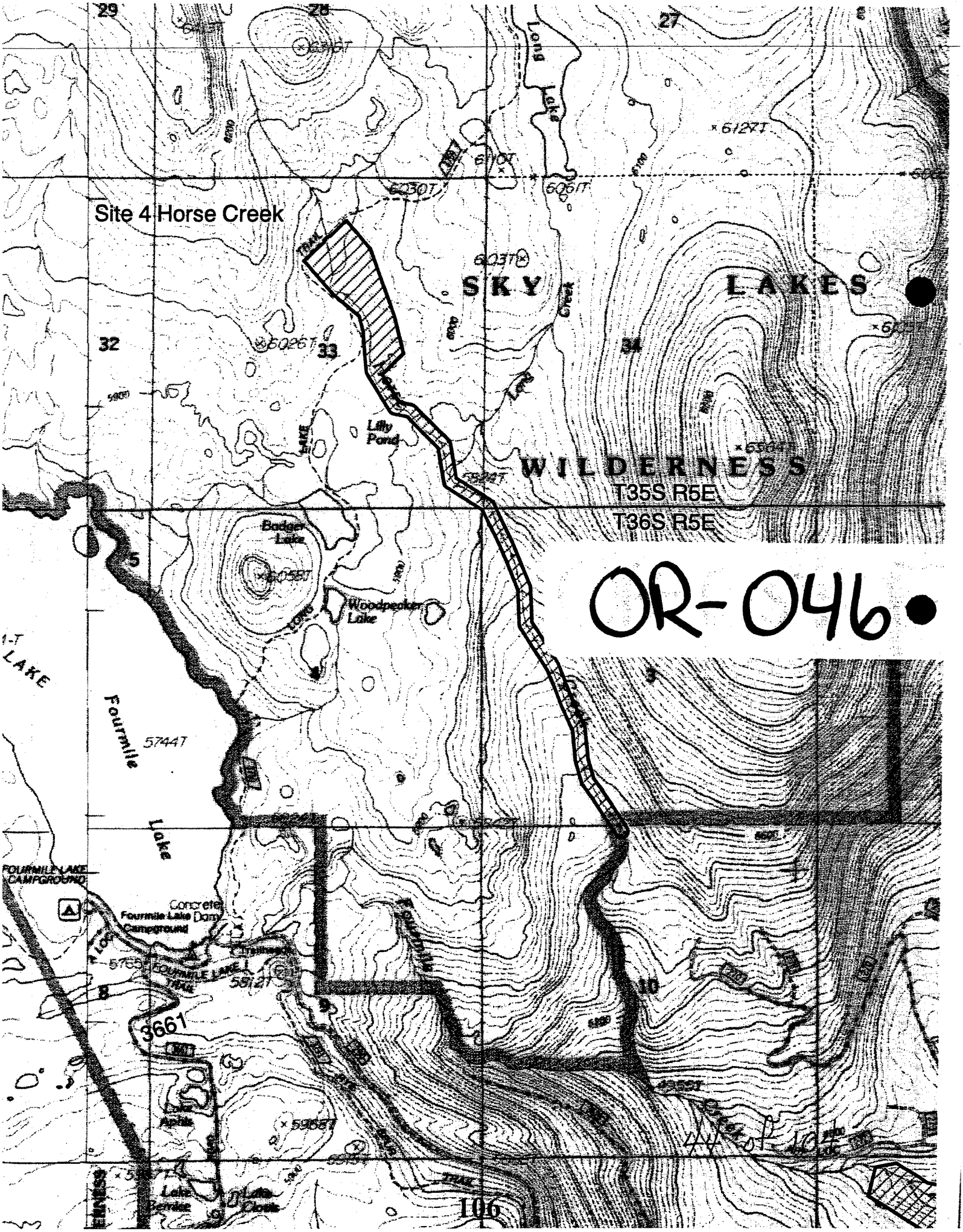
Site 4 Horse Creek
SKY
LAKES
WILDERNESS
T35S R5E
T36S R5E
OR-046
Long Lake
Lilly Pond
Badger Lake
Woodpecker Lake
Fourmile Lake
FOURMILE LAKE CAMPGROUND
Concrete Fourmile Lake Dam
Fourmile Lake Campground
FOURMILE LAKE TRAIL
3661
Lake Bernice
Lake Doris
29
28
27
32
33
34
5
3
8
9
10

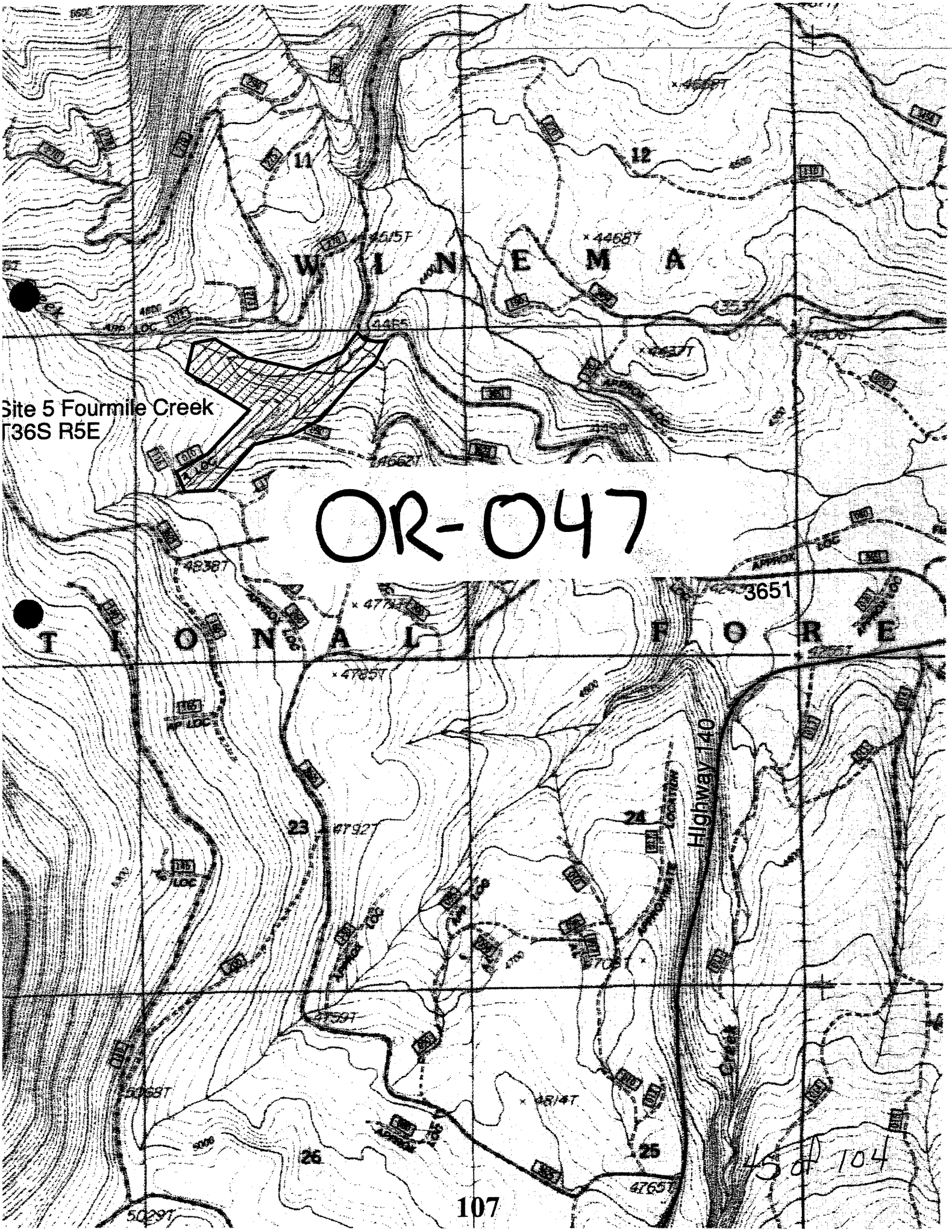
Site 5 Fourmile Creek
T36S R5E
OR-047
W I N E M A
T I O N A L F O R E
3651
Highway 140
11
12
23
24
25
26
45 of 104

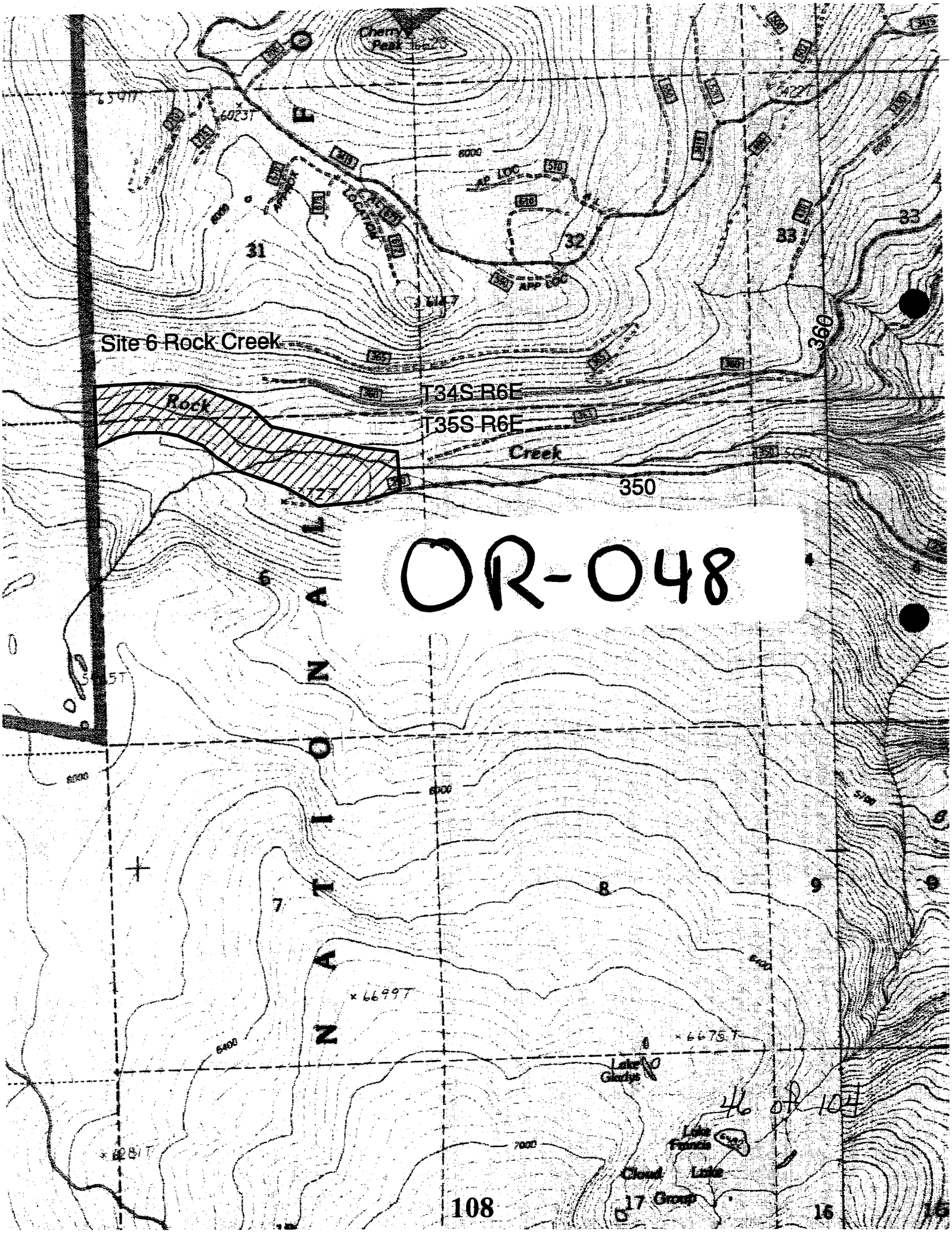
Cherry Peak
Site 6 Rock Creek
Rock
Creek
T34S R6E
T35S R6E
350
360
31
32
33
6
7
8
9
Lake Gladys
Lake Francis
Cloud Lake
Group
17
16
NATIONAL FO
OR-048
46 of 104

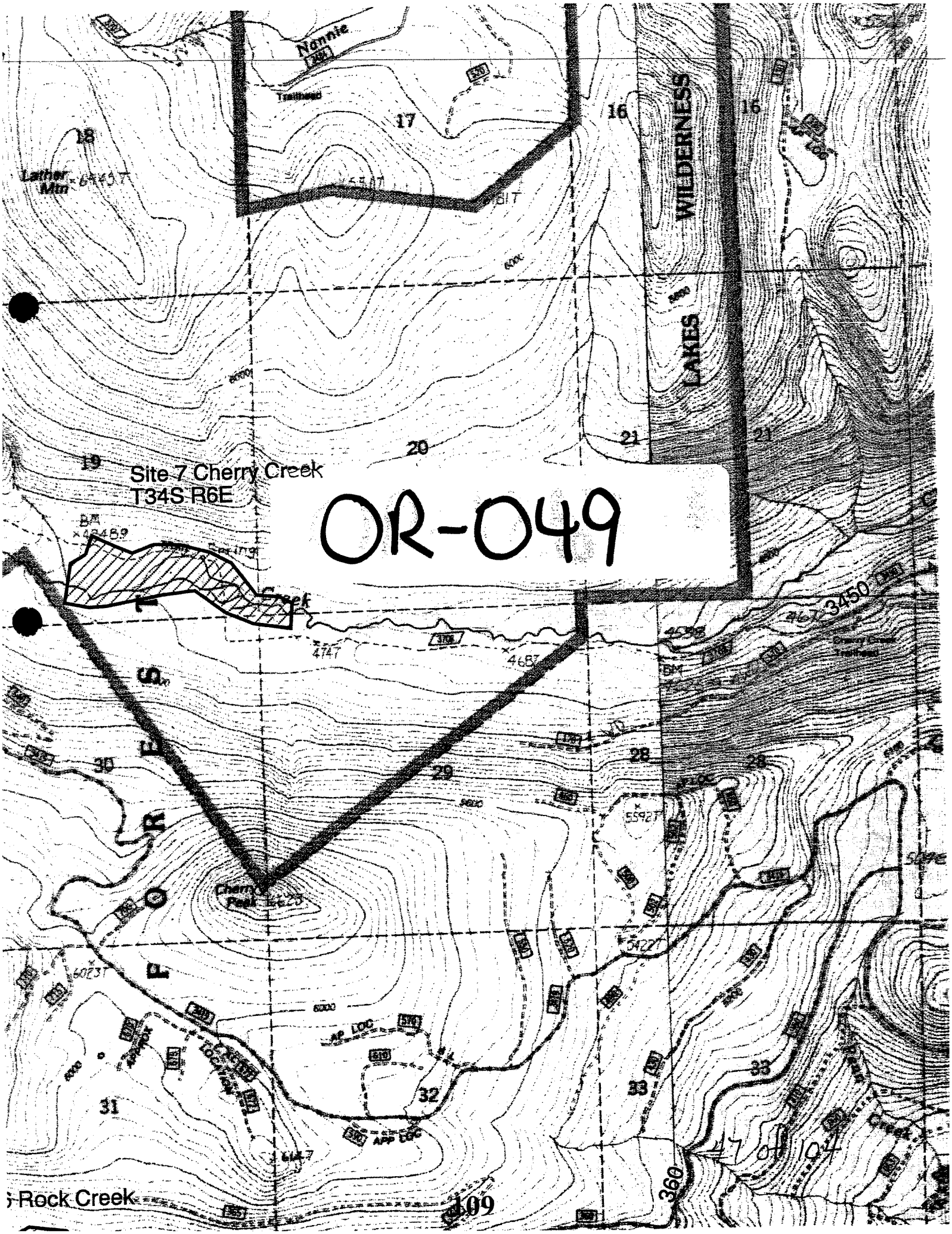
Site 7 Cherry Creek
T34S R6E
OR-049
Nannie
Trailhead
Lather Mtn
WILDERNESS
LAKES
Creek
Cherry Peak
Cherry Creek Trailhead
3450
360
APP LOC
Rock Creek
47 of 104

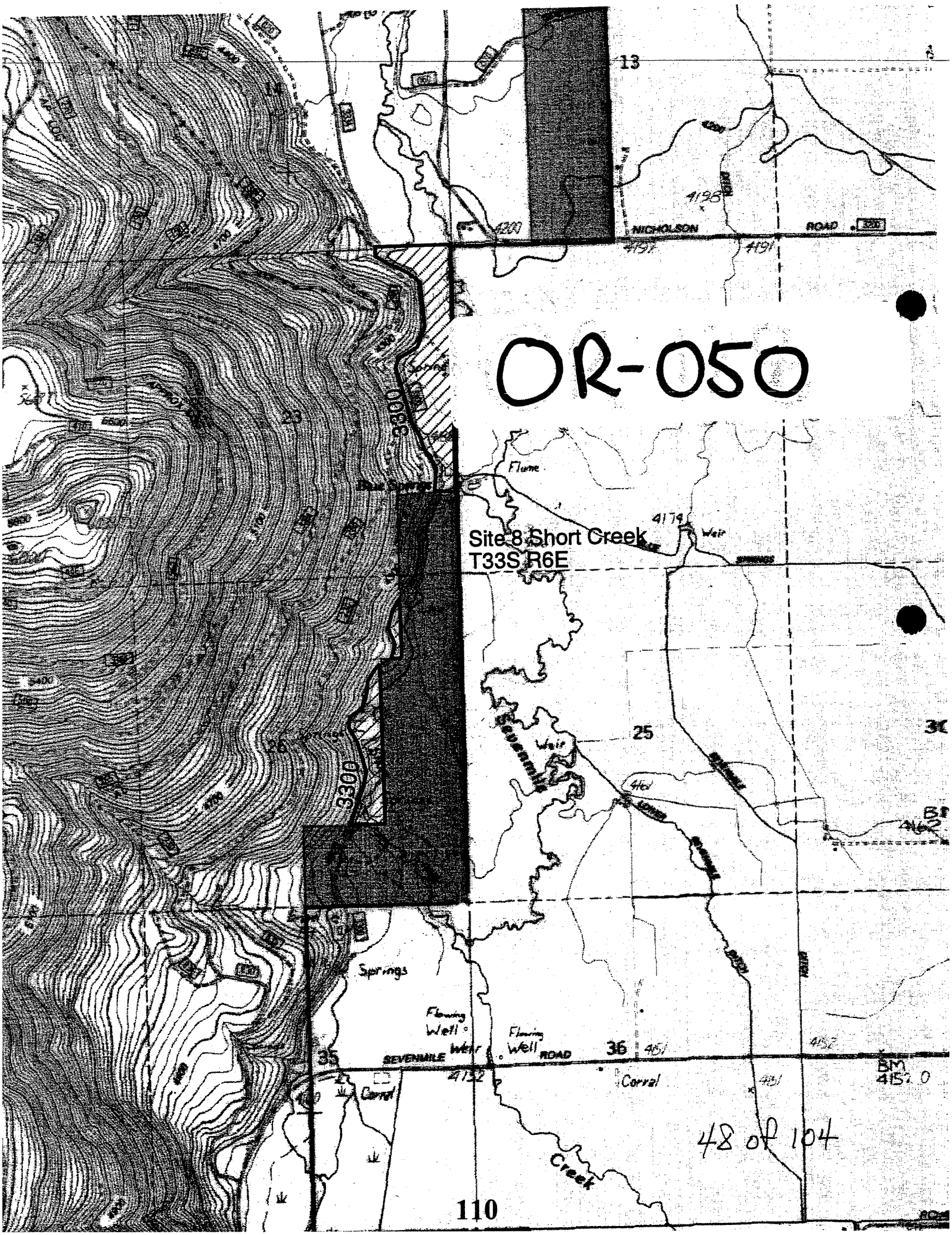
OR-050
Site 8 Short Creek
T33S R6E
NICHOLSON
ROAD
SEVENMILE
ROAD
Flume
Weir
Springs
Flowing Well
Corral
Creek
3300
13
14
23
25
26
35
36
4198
4197
4191
4174
4162
4152
4151
48 of 104

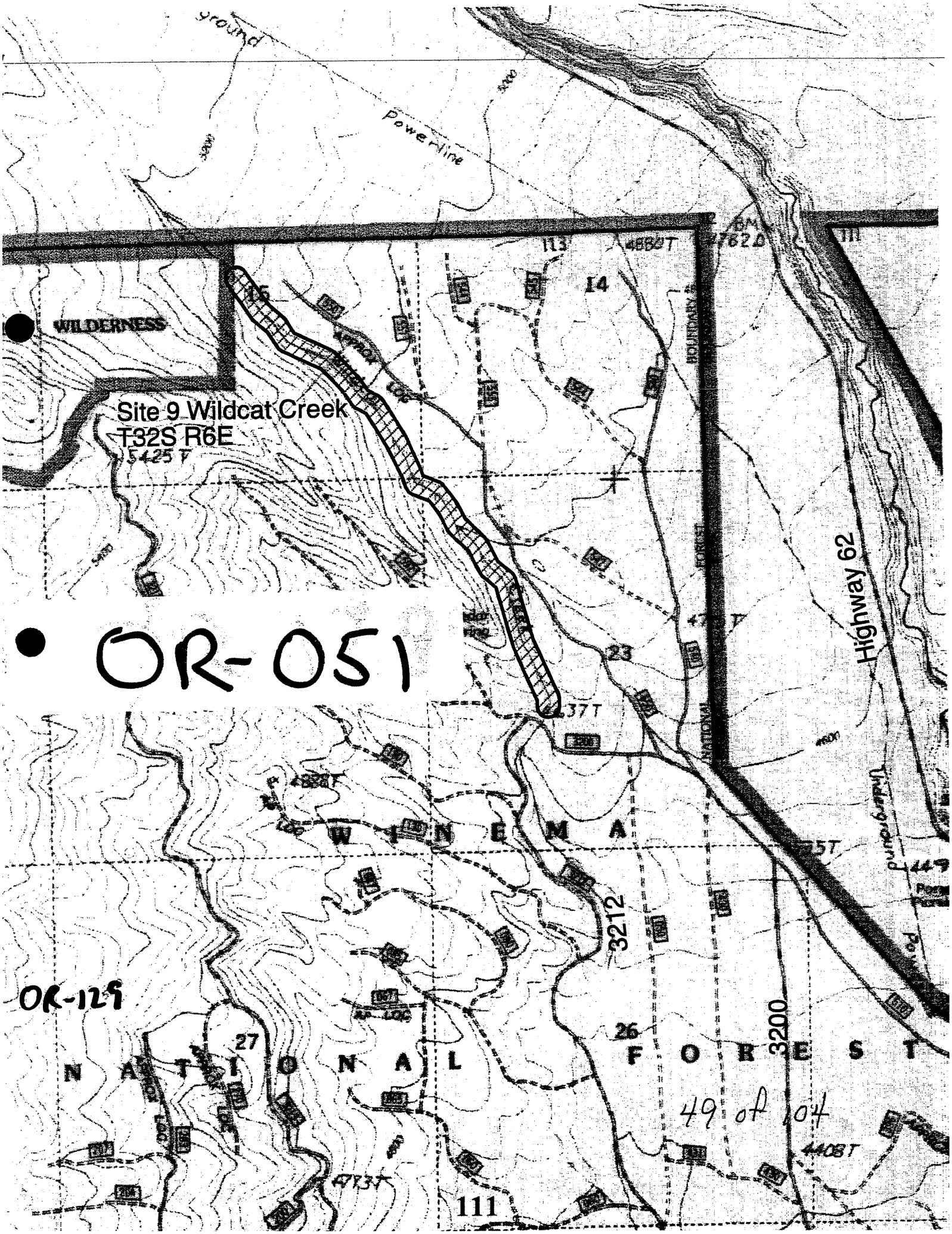
Powerline
WILDERNESS
Site 9 Wildcat Creek
T32S R6E
OR-051
Highway 62
W I N E M A
N A T I O N A L F O R E S T
3212
3200
OR-129
49 of 104

Purposive Survey Area

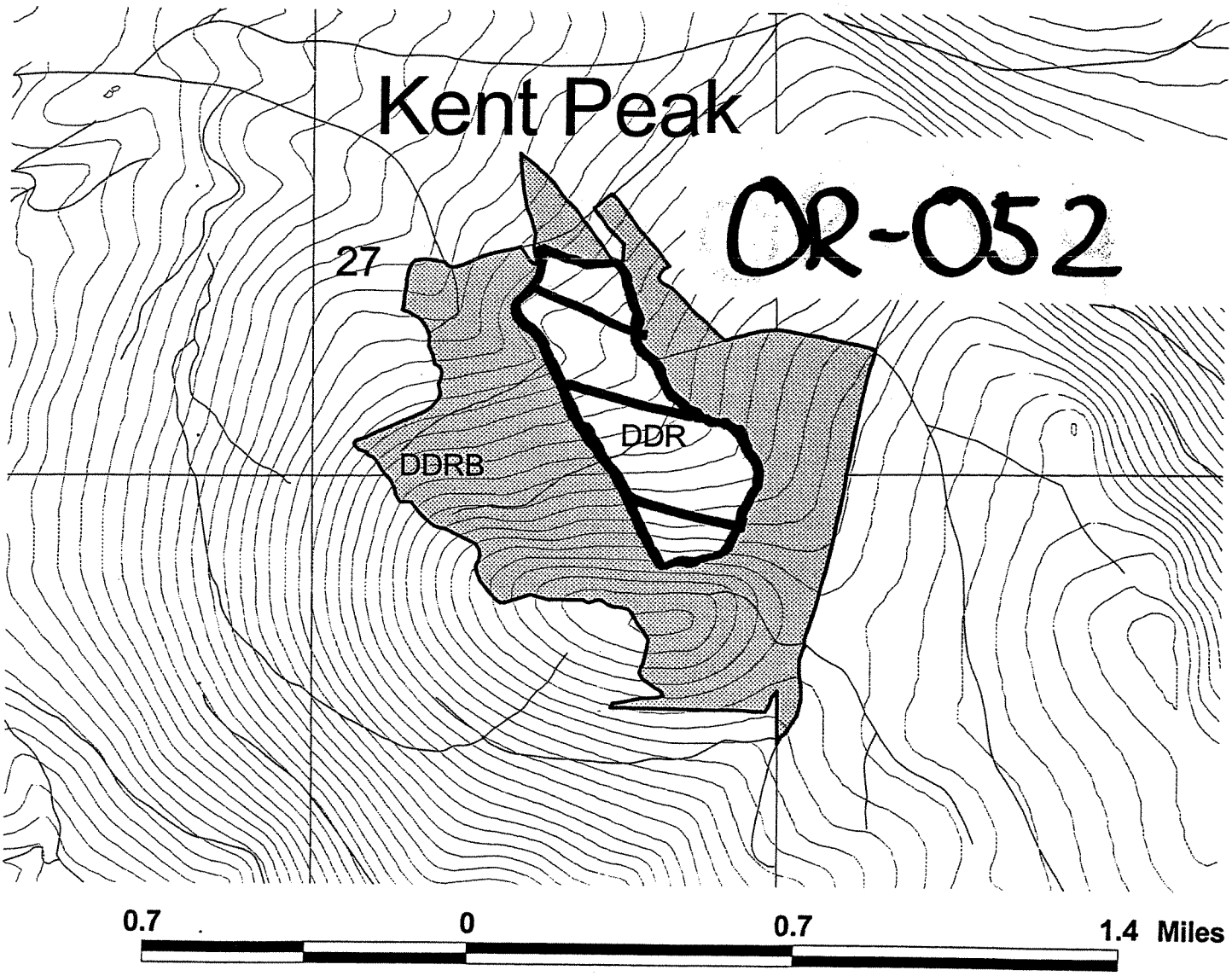

DDR: 102 Acres

DDRB 367 Acres

Contour lines

Roads

Section lines

HWY66

T38 R5E S27

N
W E
S

Scale 1:24,000

50 of 104

Created by M. Juillerat 4/16/2002 for the BLM.

Purposive Survey Area

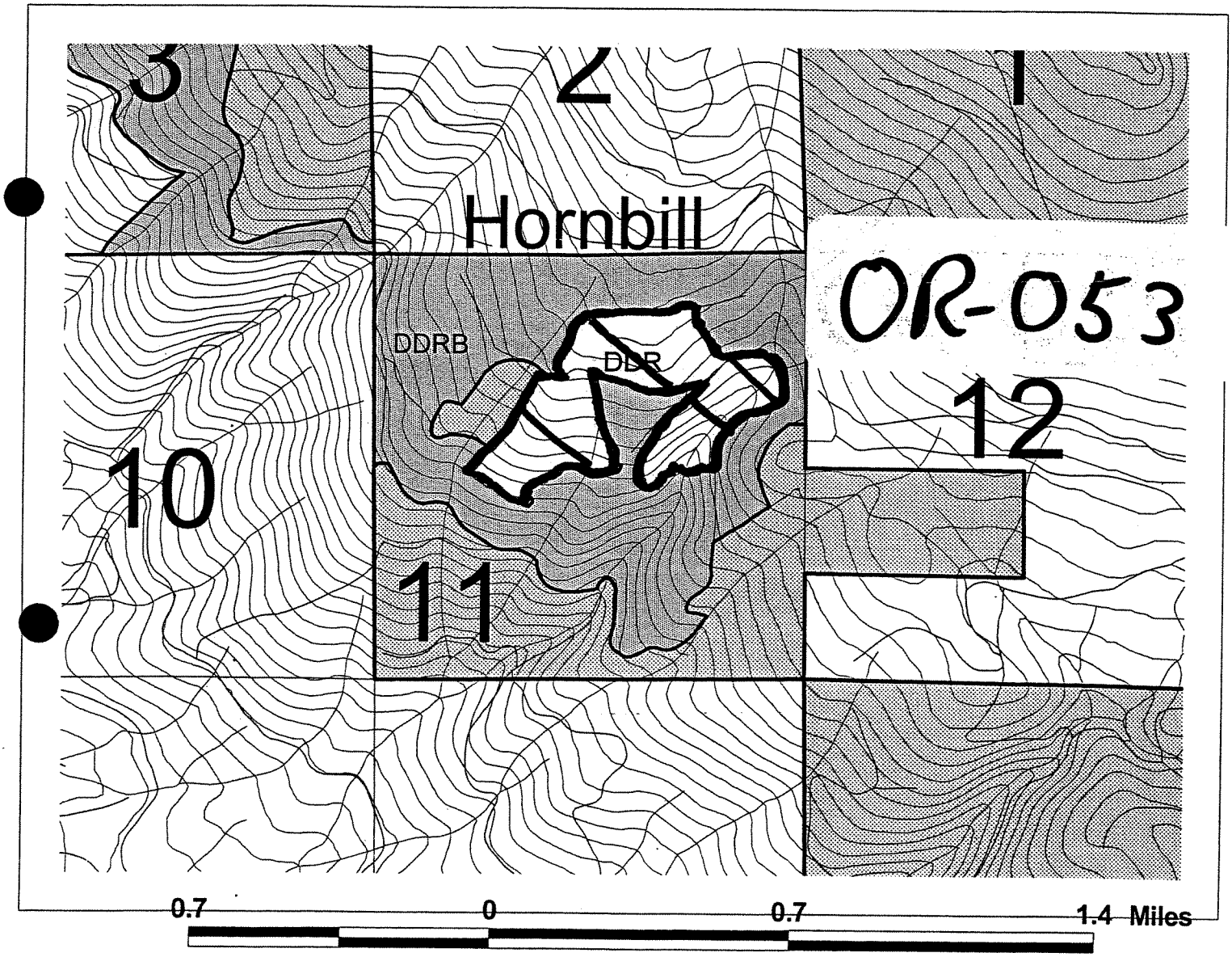

DDR

DDRB

Roads

Section lines

HWY66

T39S R5E S17

N
W E
S

Scale 1:24,000

51 of 104

Created by M. Juillerat 4/16/2002 for the BLM.

Purposive Survey Area

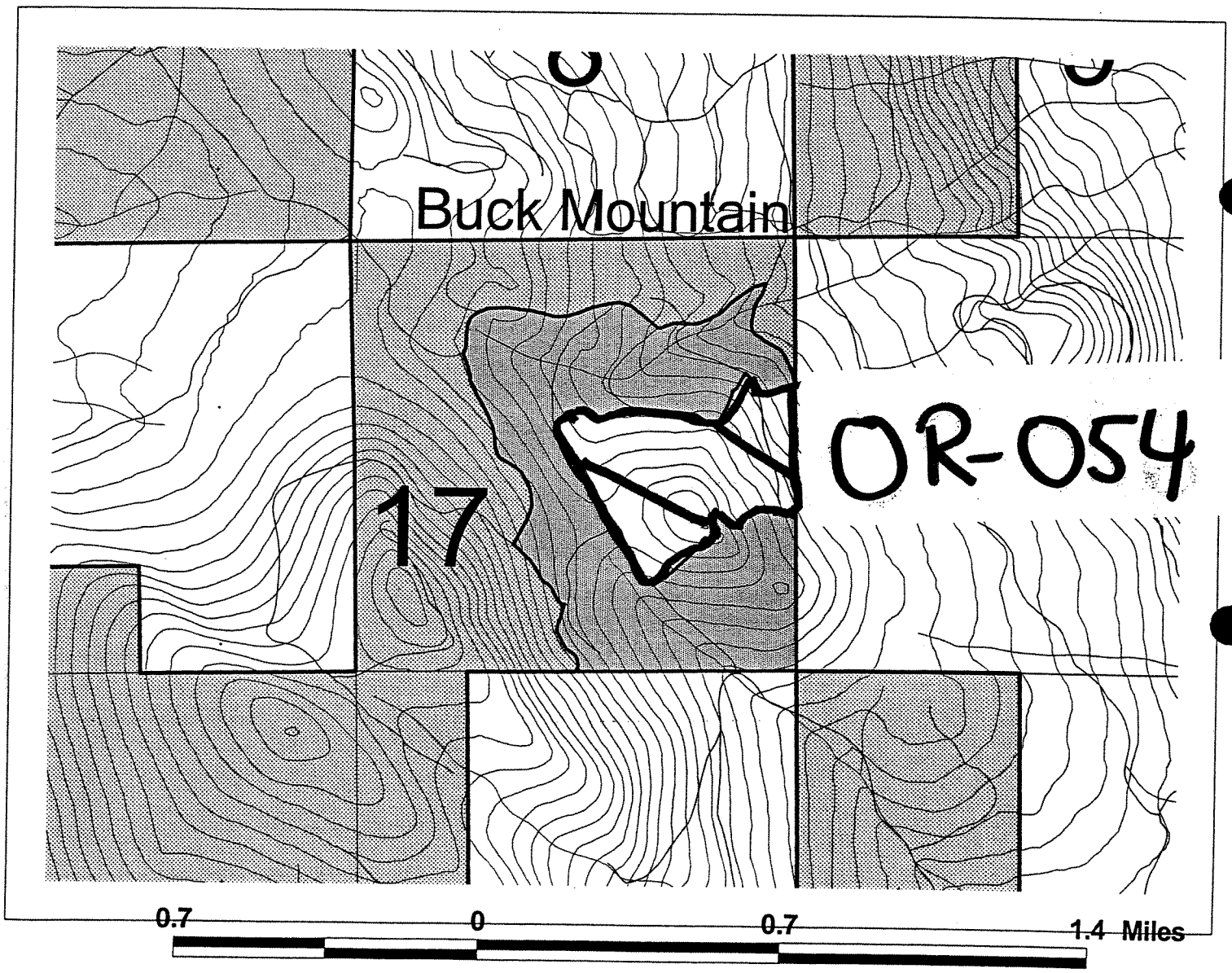

DDR

DDRB

Roads

Section lines

HWY66

T39S R6E S17

N
W E
S

Scale 1:24,000

52 of 104

Created by M. Juillerat 4/16/2002 for the BLM.

Purposive Survey Area

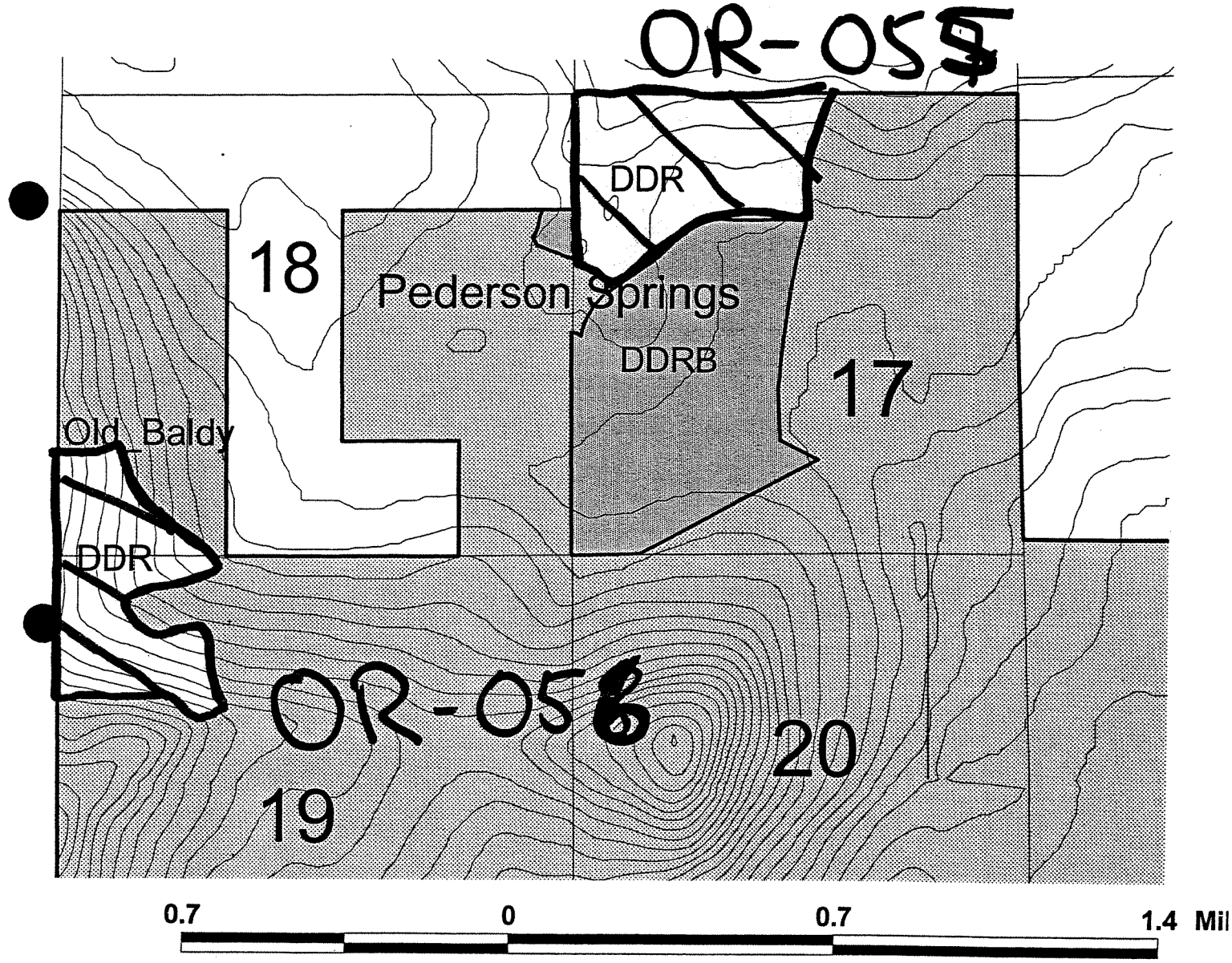

DDR (Old Baldy) 85 Acres
DDR: (Pedereson Sp)106 Acres
DDRB 244 Acres
Contour lines
Roads
Section lines
HWY66

T38 R5E S17,18 19

N
W E
S

Scale 1:24,000

53 of 104

Created by M. Juillerat 4/16/2002 for the BLM.

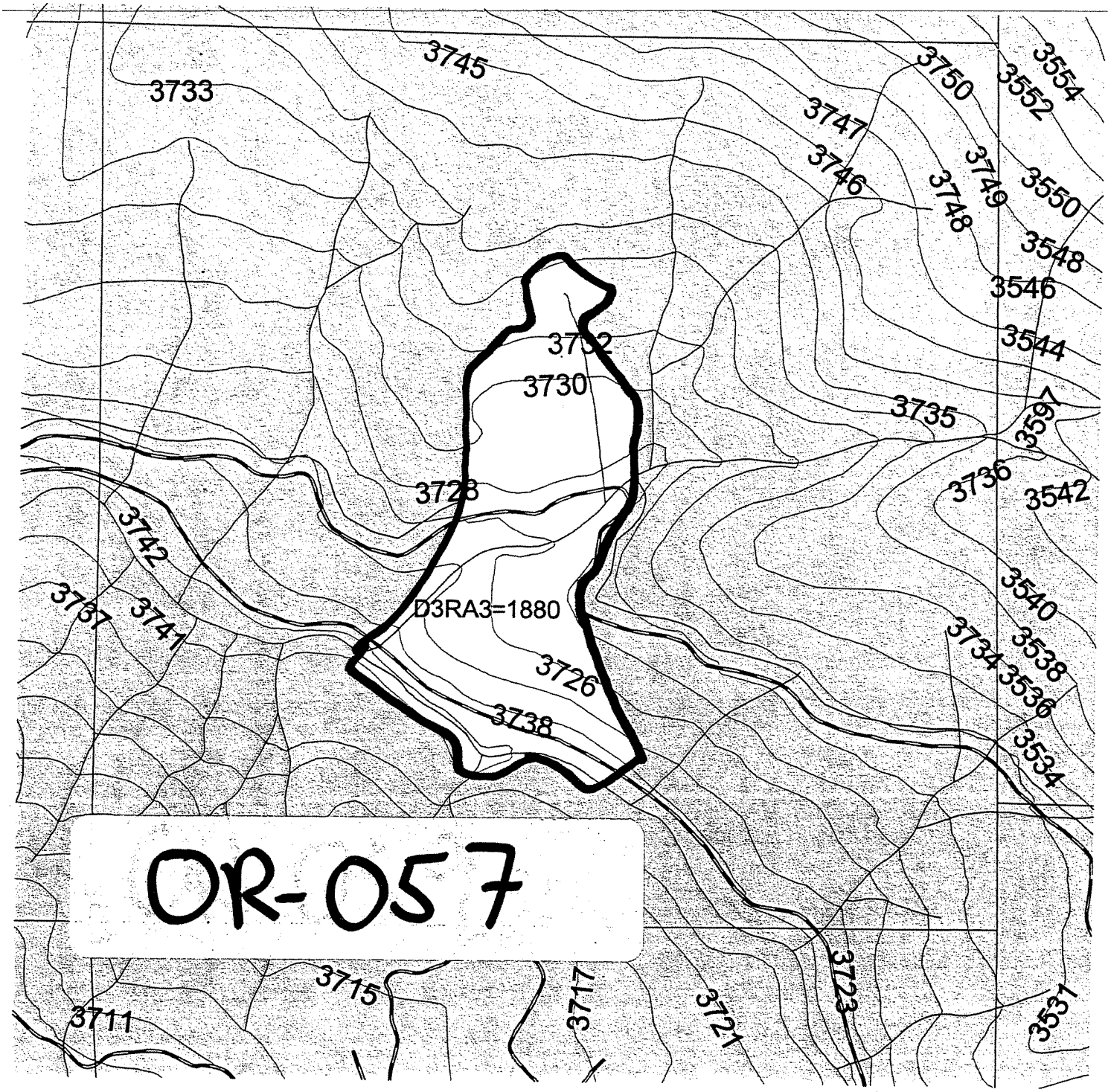

0.1 0 0.1 0.2 Miles

Scale 1:12,000

T.7 S., R.3 E., Sec. 14
Table Rock Wilderness & LSR

N

Caschydp
Cas_gtrn
Cas_con100
Purposivesurveyarea.shp
Sections
Slm_lua

64 Acres

54 of 104

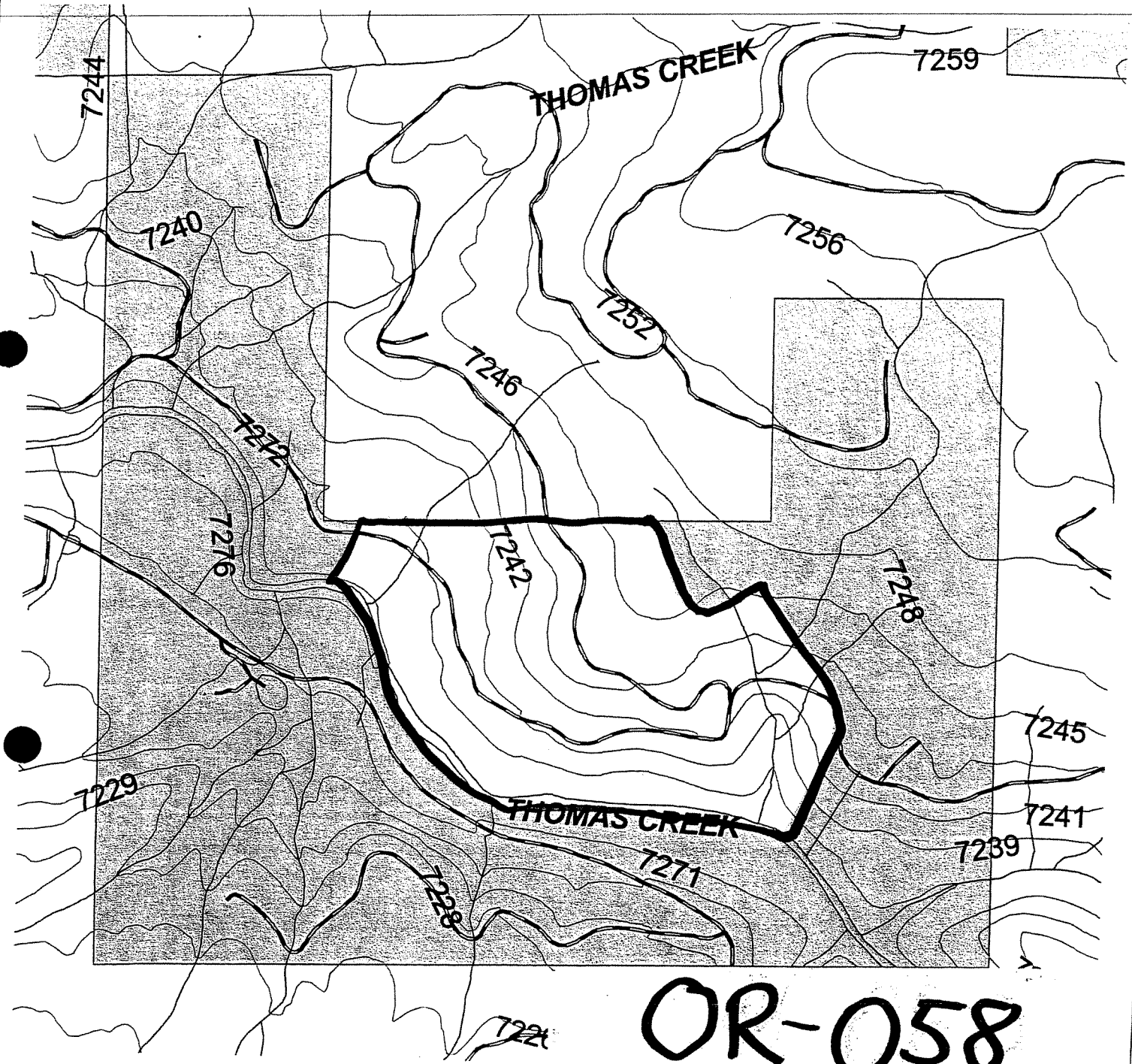

OR-058

0.1 0 0.1 0.2 Miles

Scale 1:12,000

T.10 S., R.2 E., Sec. 15
LSR

N

Caschydp
Cas_gtrn
Cas_con100
Purposivesurveyarea.shp
Slm_lua

89 Acres

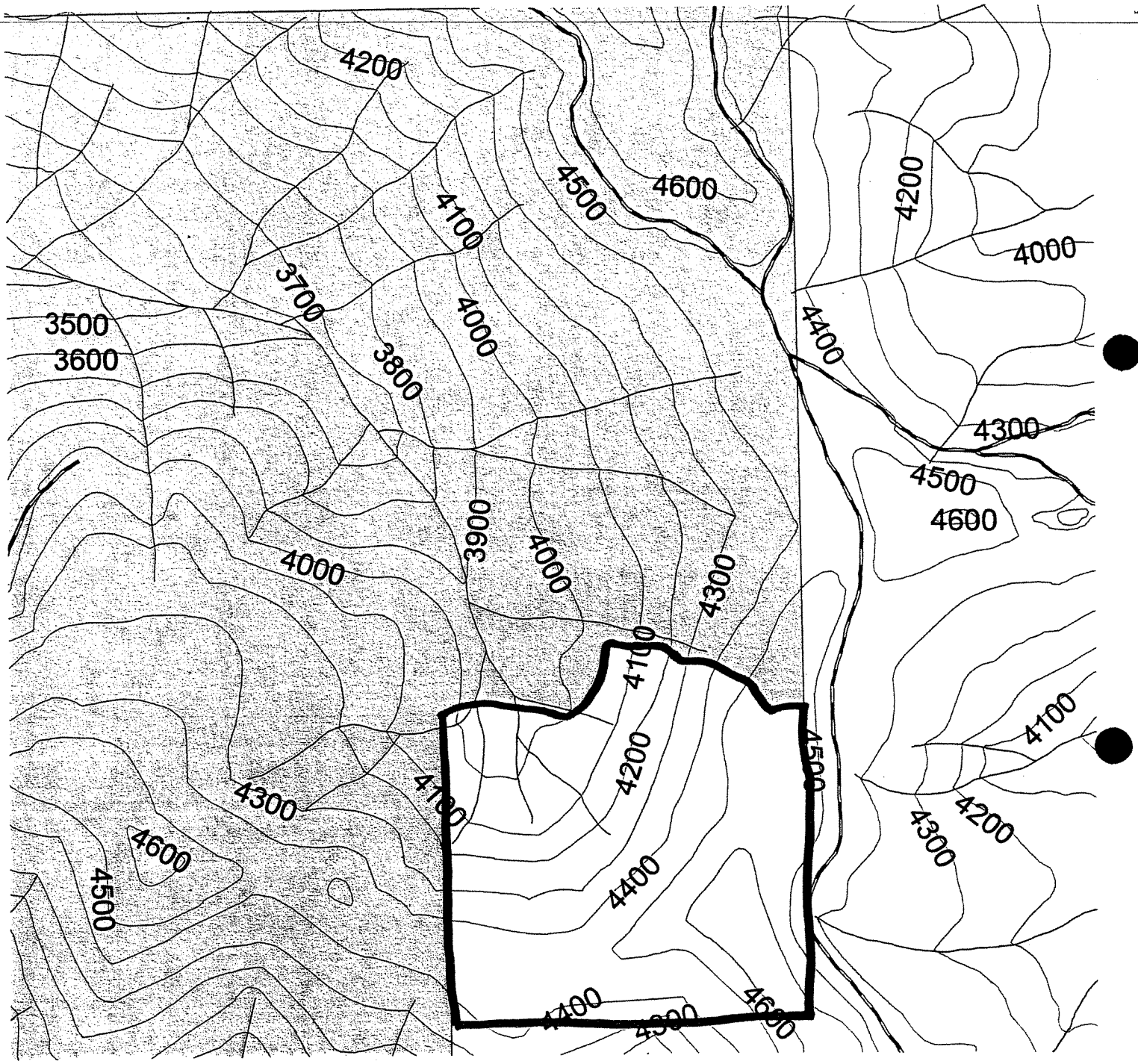

0.1 0 0.1 0.2 Miles

Scale 1:12,000

OR-059

N

Caschydp
Cas_gtm
Cas_con100
Purposivesurveyarea.shp
Slm_lua

Soosap Meadows ACEC
T.6 S., R.4 E., Sec. 1

96 Acres

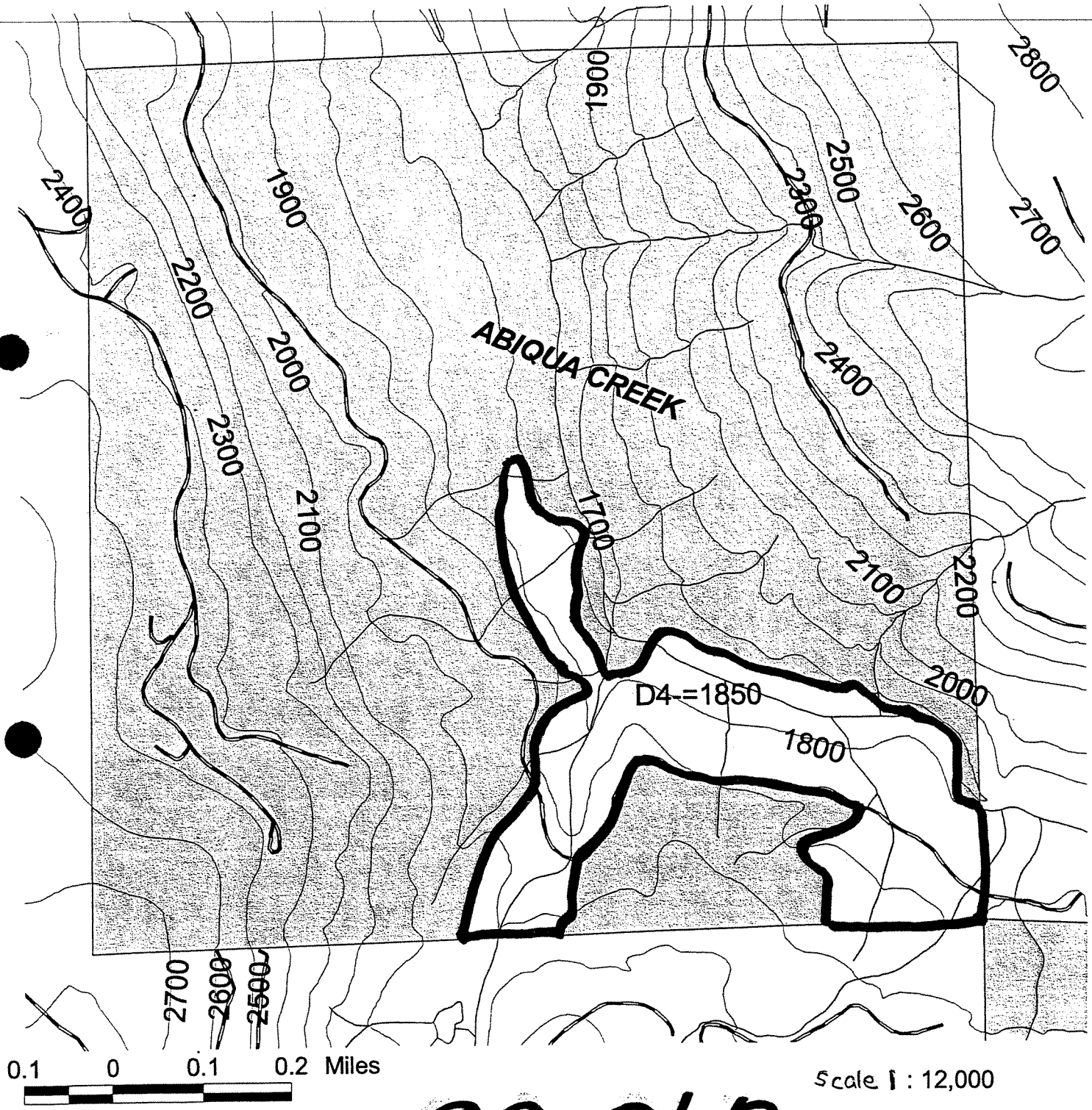

OR-060

T.8 S., R.2 E., Sec. 11
LSR

Caschydp
Cas_gtm
Cas_con100
Purposivesurveyarea.shp
Slm_lua

71 Acres

57 of 104

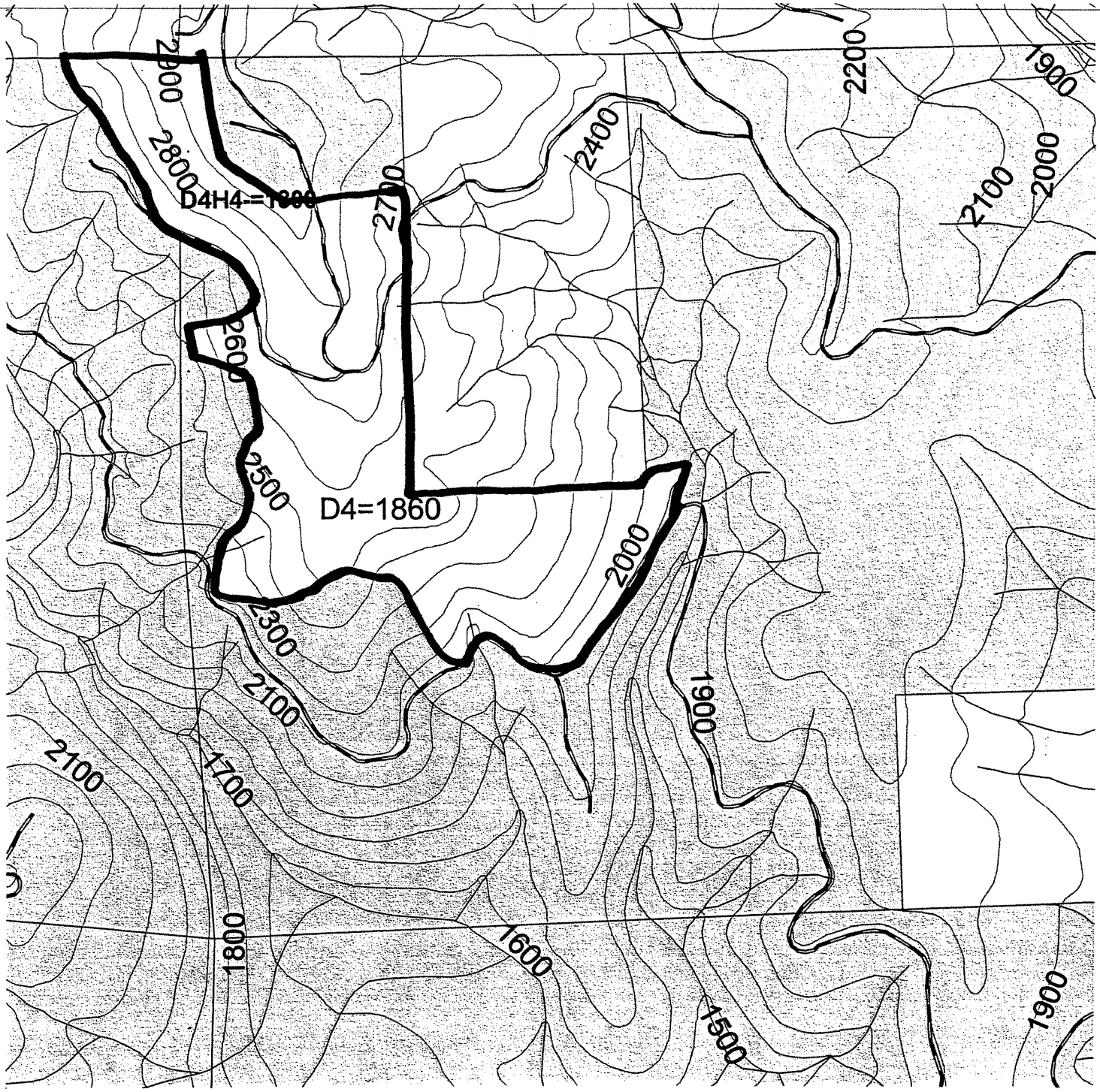

0.09 0 0.09 0.18 Miles

Scale 1:12.000

OR-061

T.12 S., R.2 E., Sec. 12
LSR

58 of 104

N

Caschydp
Cas_gtrn
Cas_con100
Purposivesurveyarea.shp
Sections
Slm_lua

95 Acres

OR-062

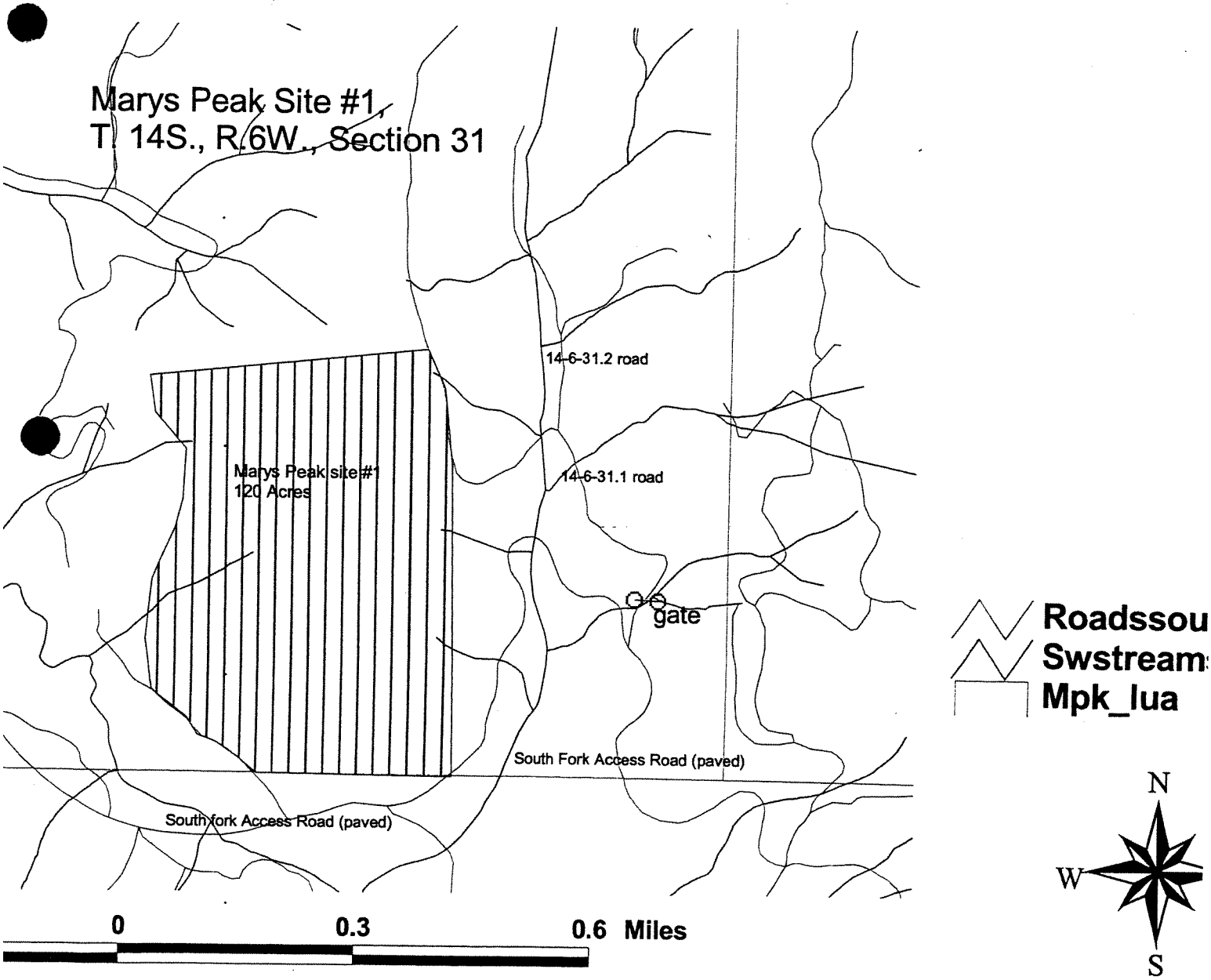

59 of 104

OR-063

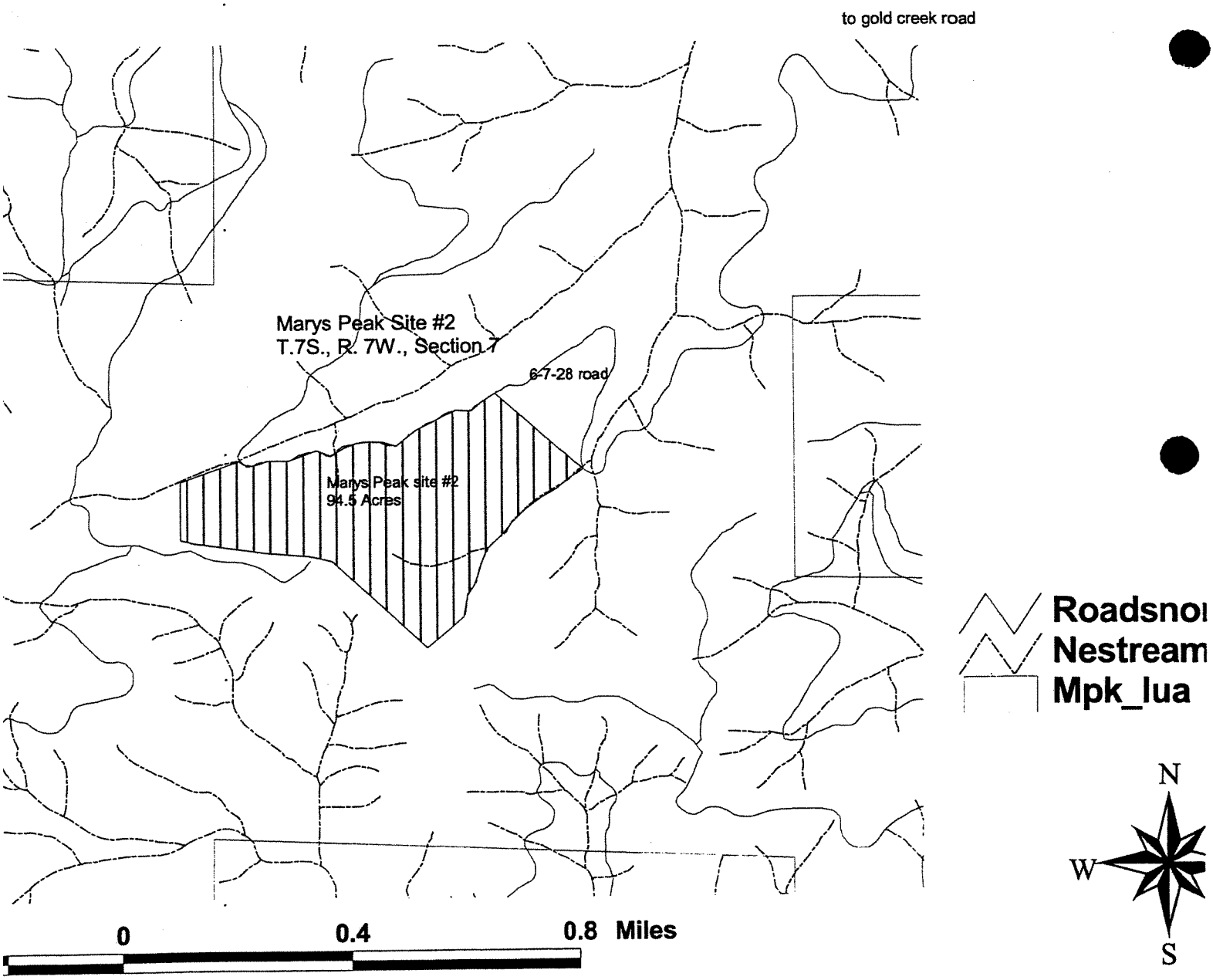

60 of 104

OR-064

Marys Peak Site #3
T. 14S., R.7W., Section 34

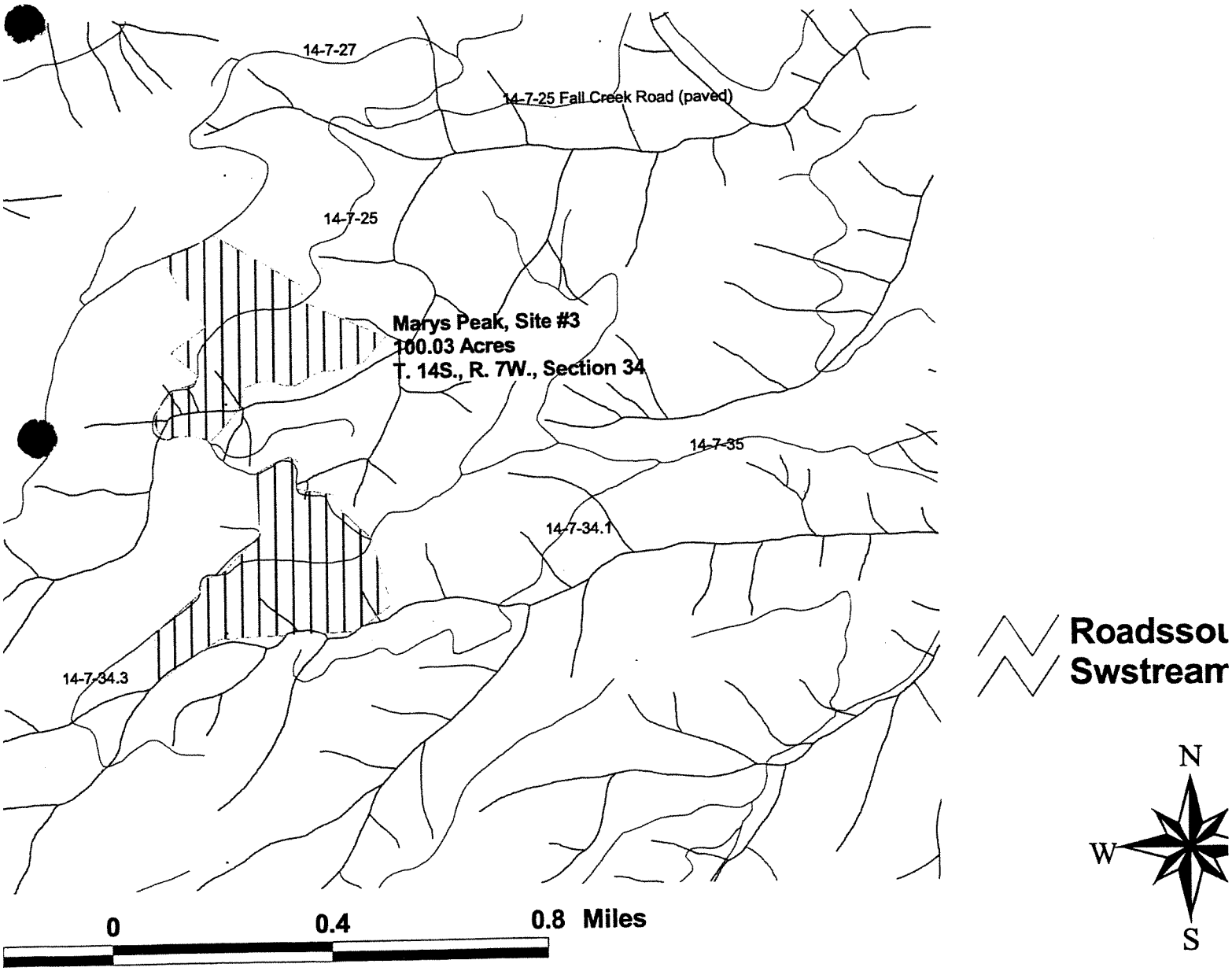

61 of 104

Marys Peak Site #4
T.13S., R.8W., Section 29

OR-065

62 of 104

Marys Peak Site #5
T. 7S.,R. 9W., Section 3

OR-066

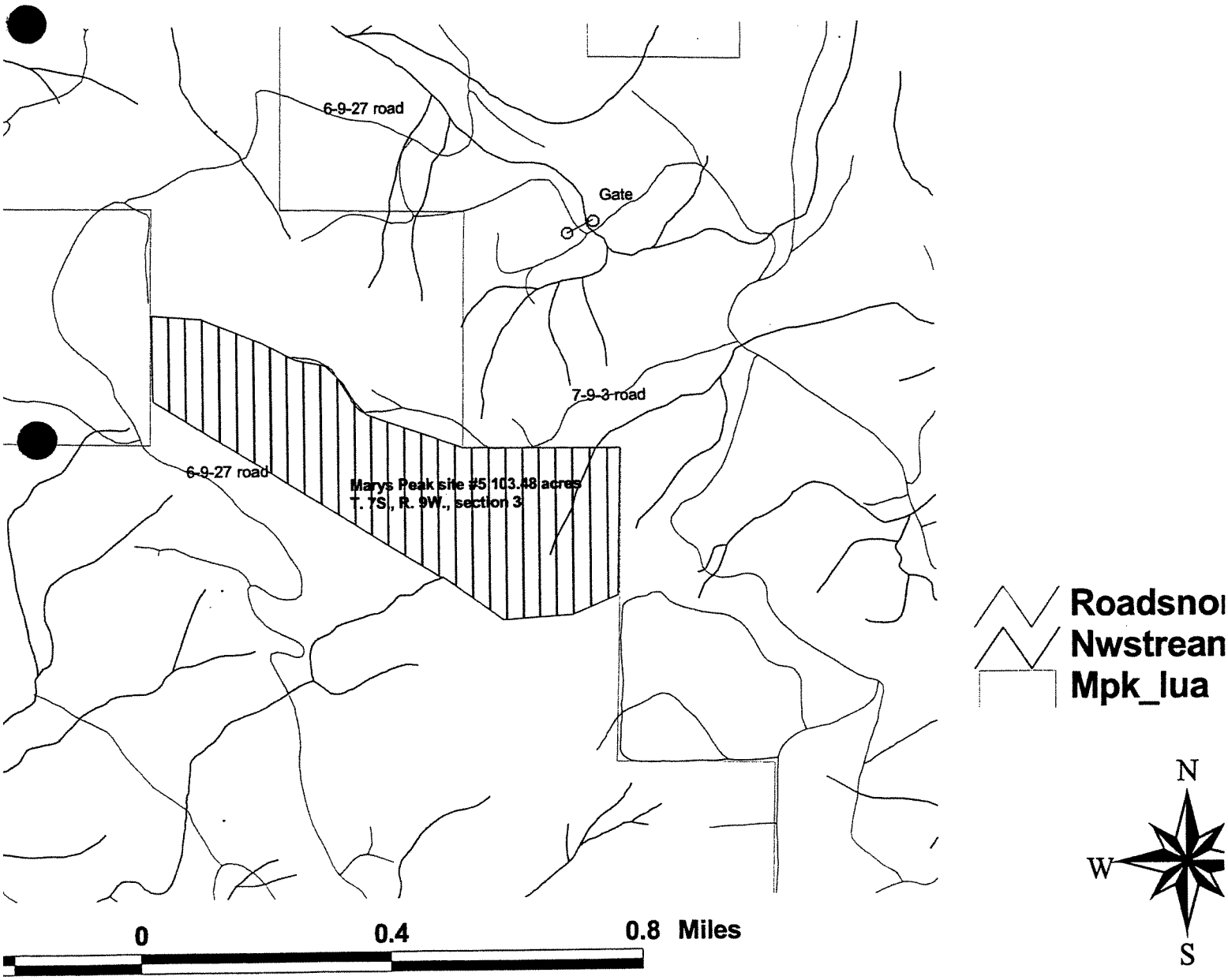

63 of 104

Camp Creek / LSR

Legal: T23S-R8W Sec.30 Unit Acres: 72

OR-067

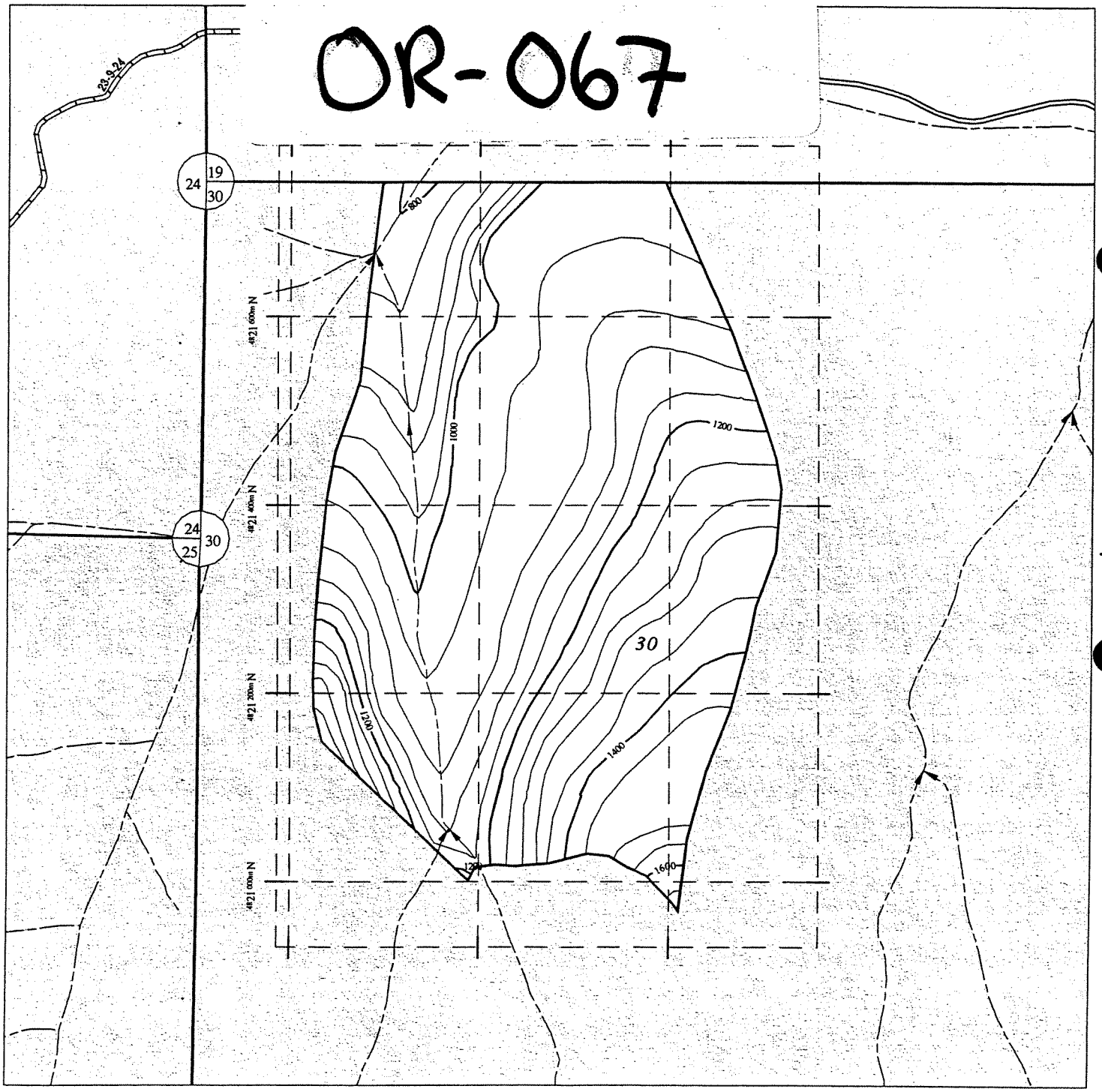

MAP FEATURES*

- Unit Boundary
- Other BLM Lands
- US Forest Service Lands
- Coquille Forest Lands
- State, Pvt, or Other Lands
- Streams
- Paved Roads
- Gravel Roads
- Natural or Unkn. Surface
- 1997 Photo Points

N
S

Scale 1: 6000

200 0 200 400 600 800

feet

CONTOUR INTERVAL 40 FEET

No warranty is made by the BLM as to the accuracy, reliability, or completeness of these data.

64 of 104

* NOTE: Some features shown in the legend may not be present in the sections mapped.

jflora unit23_8_30_23_08_30_6000_con_200_meter.rtl April 09, 2002

North Fork Coquille River ACEC / LSR

Legal: T26S-R10W Sec.21 Unit Acres: 100

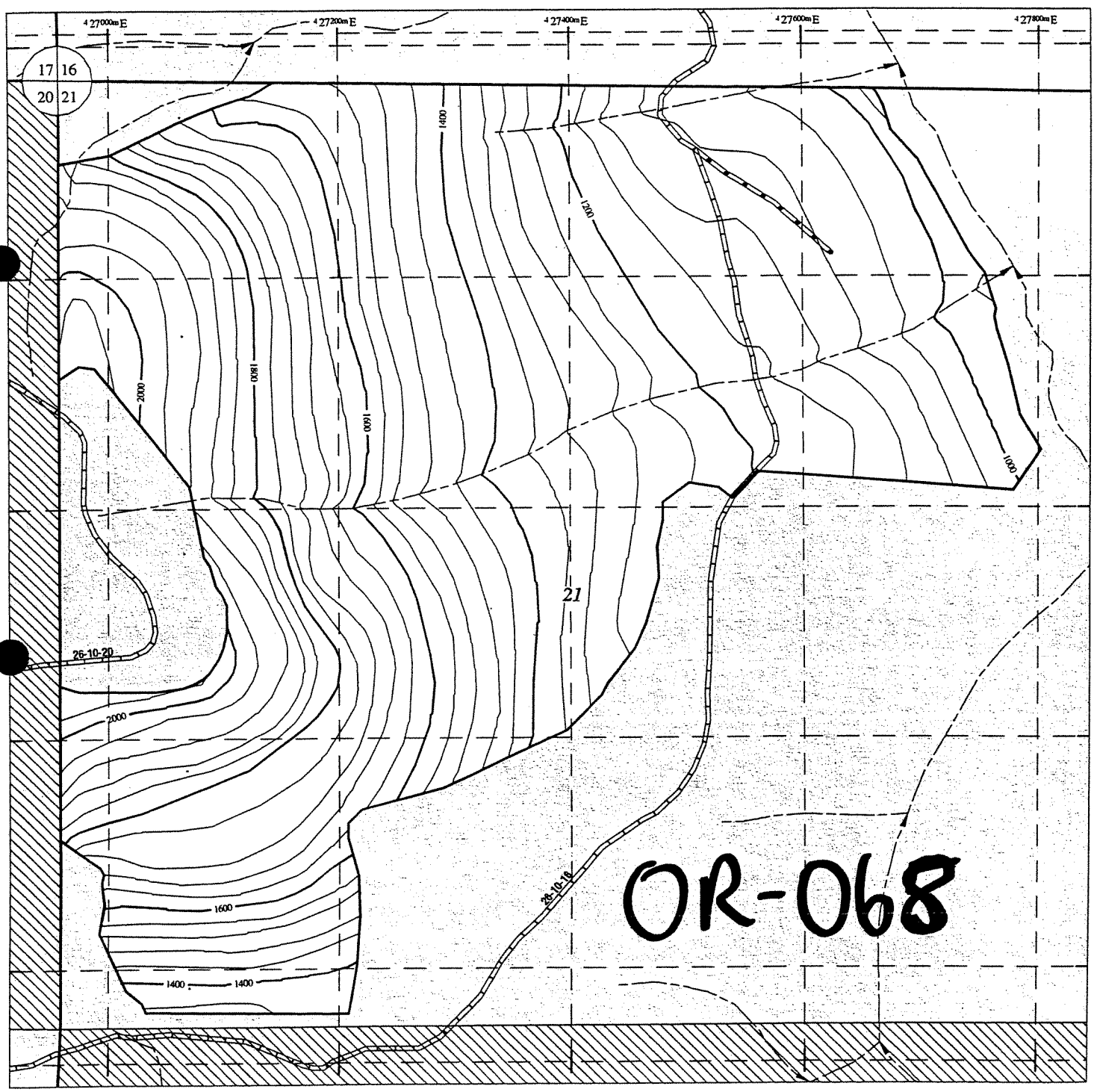

MAP FEATURES*

- Unit Boundary
- Other BLM Lands
- US Forest Service Lands
- Coquille Forest Lands
- State, Pvt, or Other Lands
- Streams
- Paved Roads
- Gravel Roads
- Natural or Unkn. Surface
- 1997 Photo Points

N
S

Scale 1: 4886

200 0 200 400 600

feet

CONTOUR INTERVAL 40 FEET

No warranty is made by the BLM as to the accuracy, reliability, or completeness of these data.

65 of 104

* NOTE: Some features shown in the legend may not be present in the sections mapped.

Tioga Creek ACEC / LSR

Legal: T27S-R9W Sec.17 Unit Acres: 101

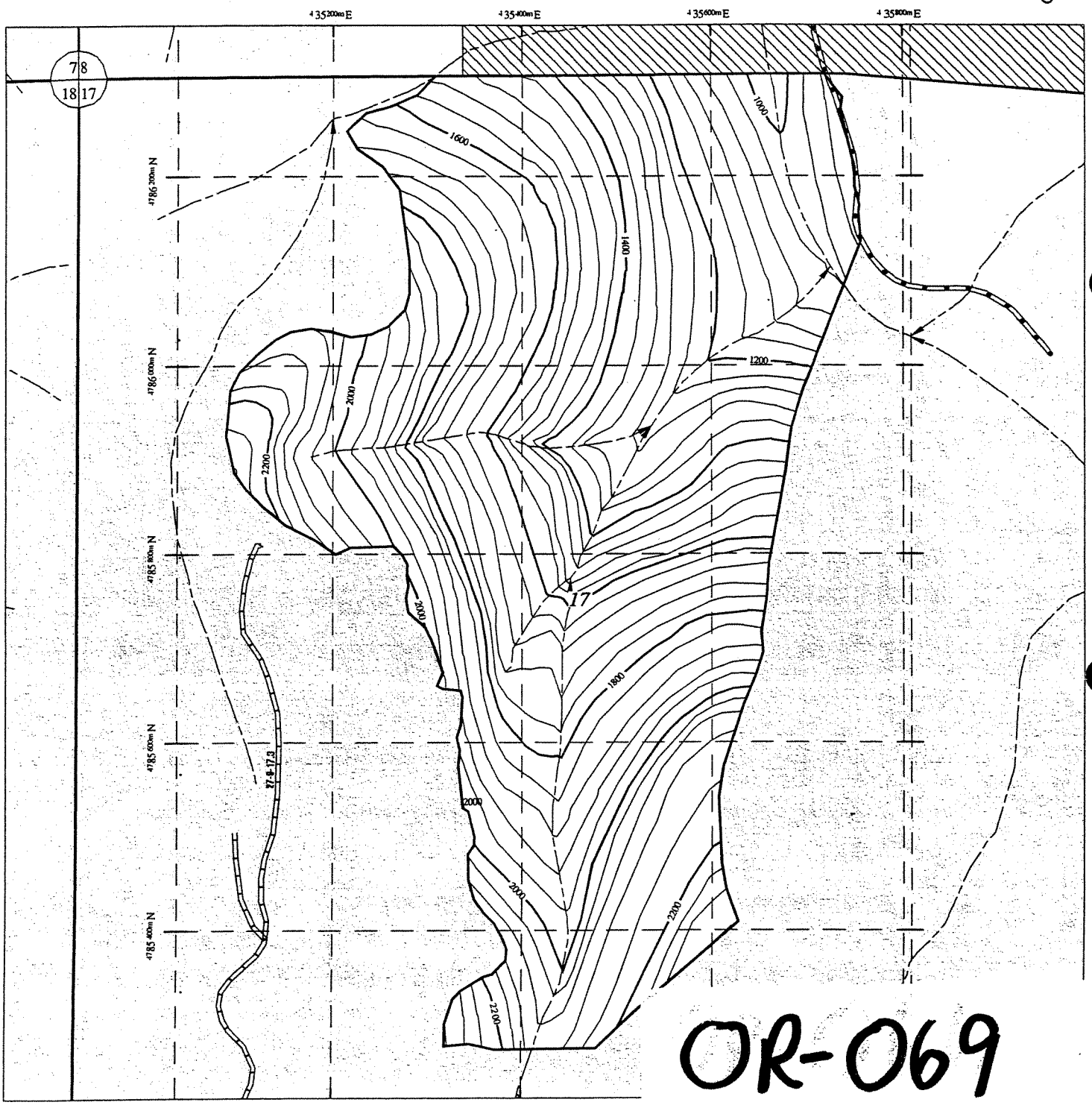

OR-069

MAP FEATURES*

- Unit Boundary
- Other BLM Lands
- US Forest Service Lands
- Coquille Forest Lands
- State, Pvt, or Other Lands
- Streams
- Paved Roads
- Gravel Roads
- Natural or Unkn. Surface
- 1997 Photo Points

N
S

Scale 1: 5969

200 0 200 400 600

feet

CONTOUR INTERVAL 40 FEET

No warranty is made by the BLM as to the accuracy, reliability, or completeness of these data.

66 of 104

* NOTE: Some features shown in the legend may not be present in the sections mapped.

jflora unit27_9_17_27_09_17_automatic_con_200_meter.rtl April 09, 2002

Wassen Creek ACEC / LSR

Legal: T21S-R9W Sec.7 Unit Acres: 133

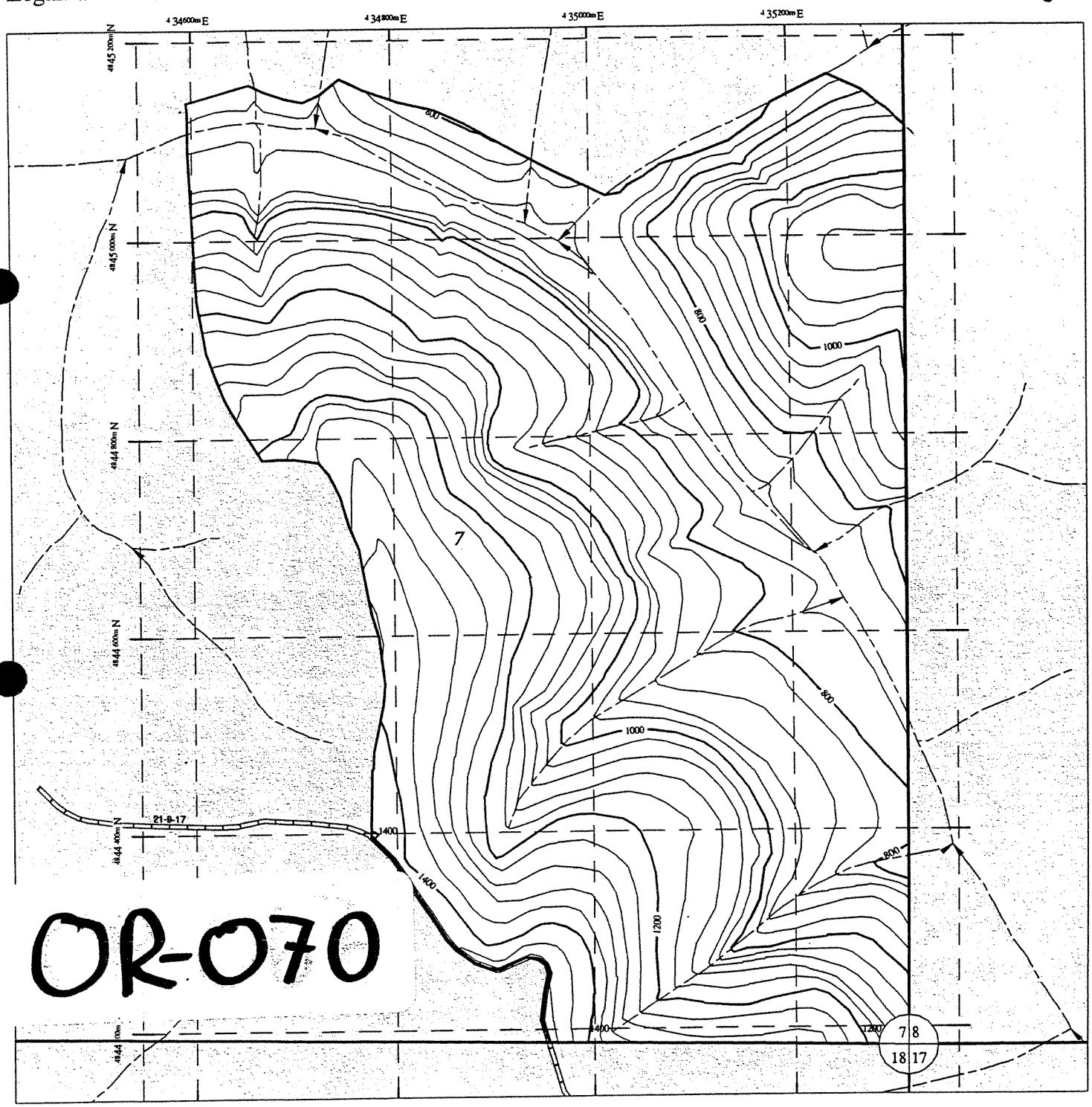

OR-070

MAP FEATURES*

- Unit Boundary
- Other BLM Lands
- US Forest Service Lands
- Coquille Forest Lands
- State, Pvt, or Other Lands
- Streams
- Paved Roads
- Gravel Roads
- Natural or Unkn. Surface
- 1997 Photo Points

N
S

Scale 1: 5663

200 0 200 400 600

feet

CONTOUR INTERVAL 40 FEET

No warranty is made by the BLM as to the accuracy, reliability, or completeness of these data.

67 of 104

* NOTE: Some features shown in the legend may not be present in the sections mapped.

iflora unit21_9_7_21_09_7_automatic_con_200_meter.rtl April 09, 2002

West Fork Smith River / LSR

Legal: T19S-R9W Sec.25 Unit Acres: 103

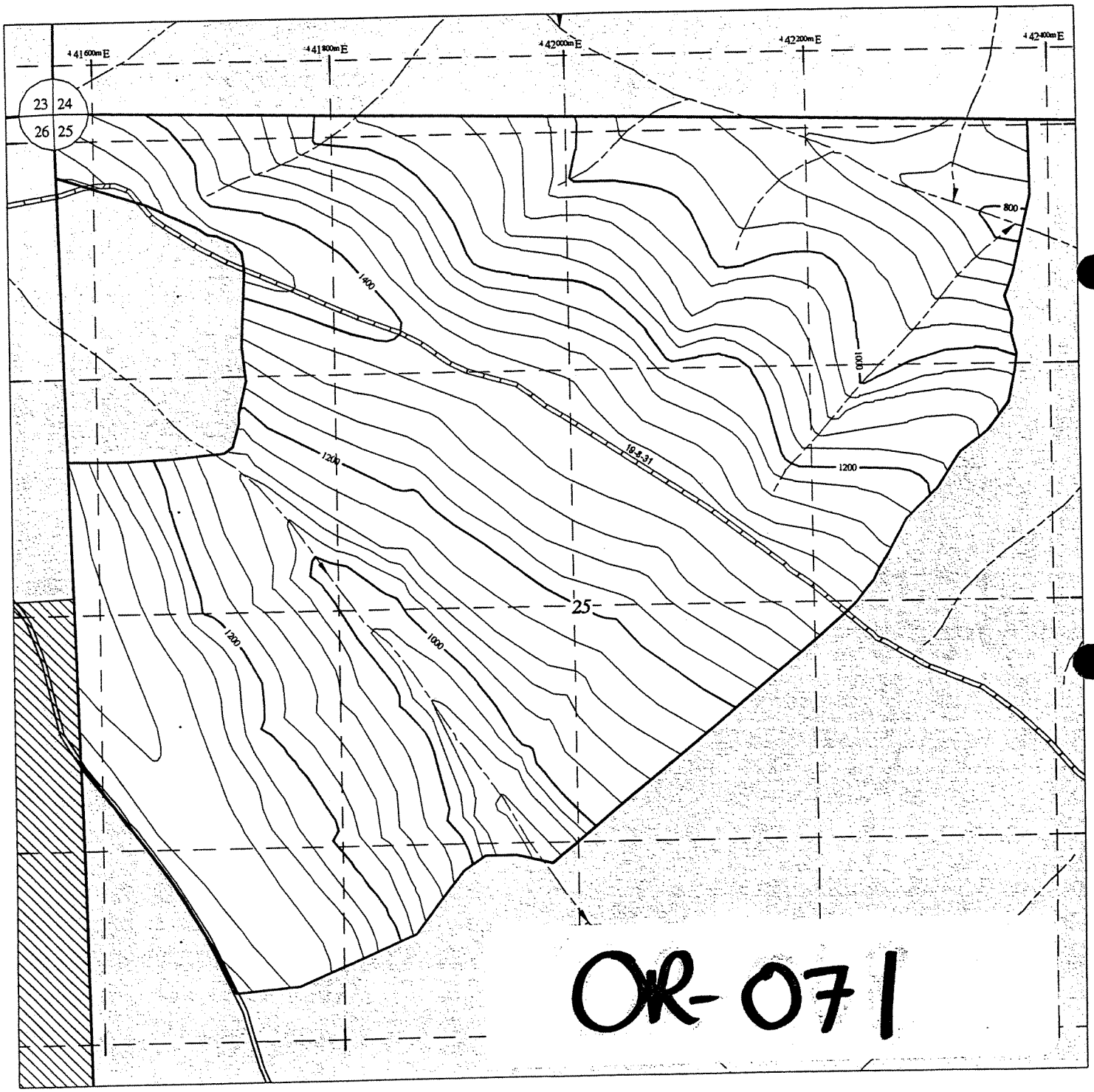

MAP FEATURES*

- Unit Boundary
- Other BLM Lands
- US Forest Service Lands
- Coquille Forest Lands
- State, Pvt, or Other Lands
- Streams
- Paved Roads
- Gravel Roads
- Natural or Unkn. Surface
- 1997 Photo Points

N
S

Scale 1: 4714

200 0 200 400

feet

CONTOUR INTERVAL 40 FEET

No warranty is made by the BLM as to the accuracy, reliability, or completeness of these data.

68 of 104

* NOTE: Some features shown in the legend may not be present in the sections mapped.

iflora unit19_9_25_19_09_25_automatic_con_200_meter.rtl April 09, 2002

China Creek / LSR

Legal: T27S-R10W Sec.33 Unit Acres: 106

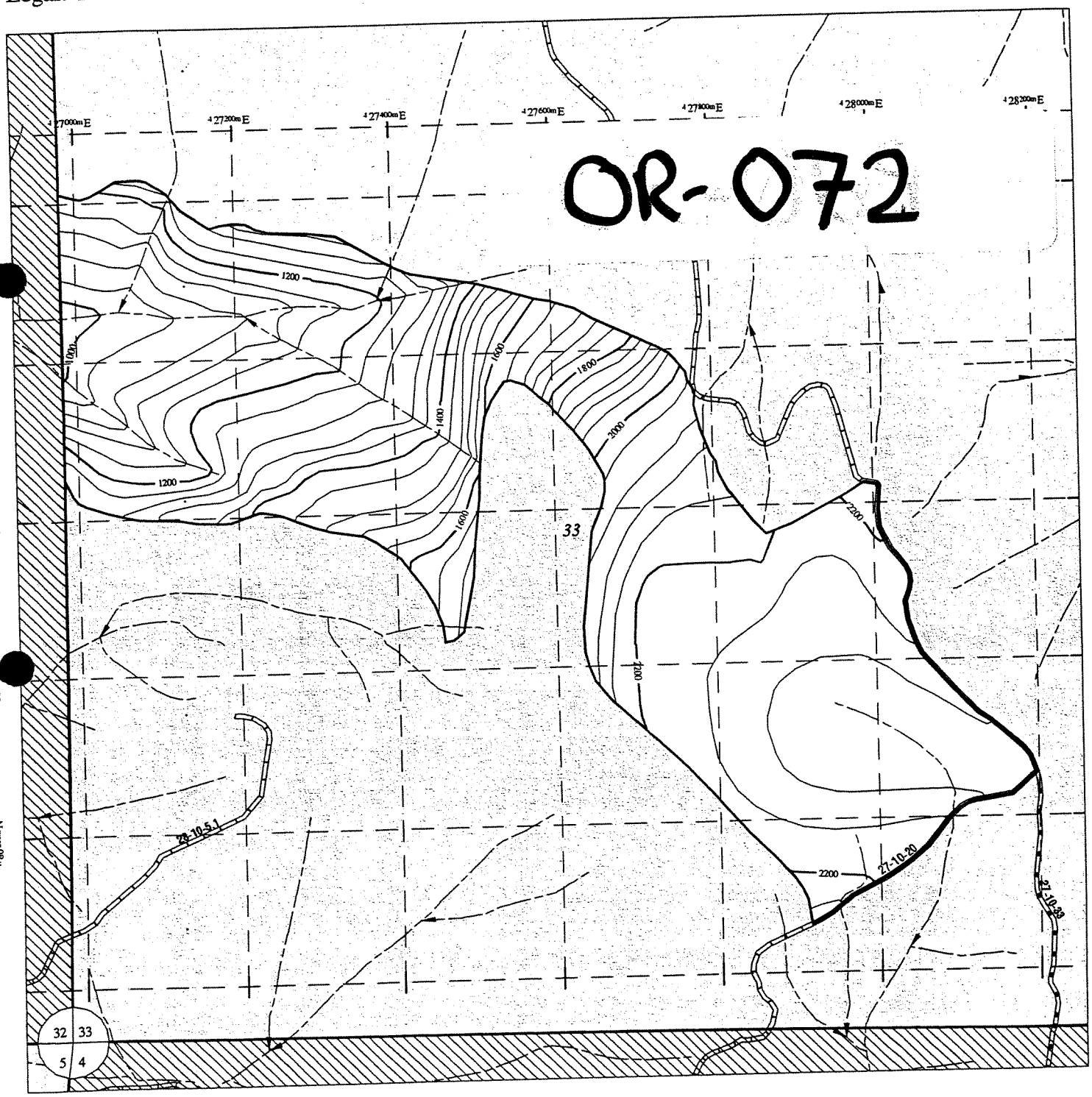

MAP FEATURES*

- Unit Boundary
- Other BLM Lands
- US Forest Service Lands
- Coquille Forest Lands
- State, Pvt, or Other Lands
- Streams
- Paved Roads
- Gravel Roads
- Natural or Unkn. Surface
- 1997 Photo Points

N
S

Scale 1: 7015

500 0 500 1000

feet

CONTOUR INTERVAL 40 FEET

No warranty is made by the BLM as to the accuracy, reliability, or completeness of these data.

69 of 104

* NOTE: Some features shown in the legend may not be present in the sections mapped.

unit27_10_33_27_10_33_automatic_con_200_meter.rtl

April 09, 2002

iflora

Hunter Creek ACEC / LSR

Legal: T37S-R14W Sec.2 Unit Acres: 82

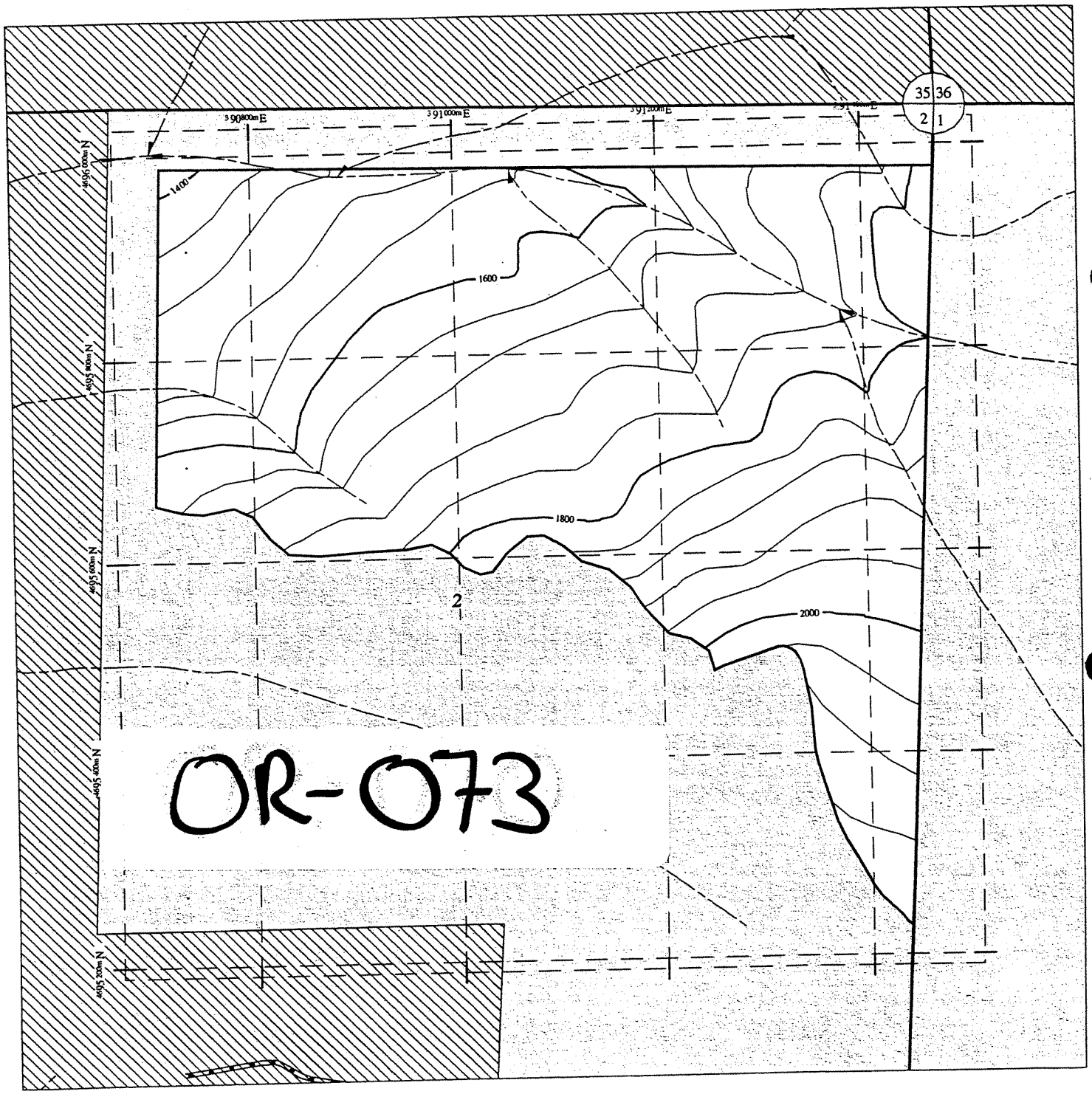

MAP FEATURES*

- Unit Boundary
- Other BLM Lands
- US Forest Service Lands
- Coquille Forest Lands
- State, Pvt, or Other Lands
- Streams
- Paved Roads
- Gravel Roads
- Natural or Unkn. Surface
- 1997 Photo Points

N
S

Scale 1: 5500

200 0 200 400 600

feet

CONTOUR INTERVAL 40 FEET

No warranty is made by the BLM as to the accuracy, reliability, or completeness of these data.

70 of 104

* NOTE: Some features shown in the legend may not be present in the sections mapped.

iflora unit37_14_2_37_14_2_5500_con_200_meter.rtl April 09, 2002

North Fork Chetco ACEC / LSR

Legal: T40S-R13W Sec.9 Unit Acres: 112

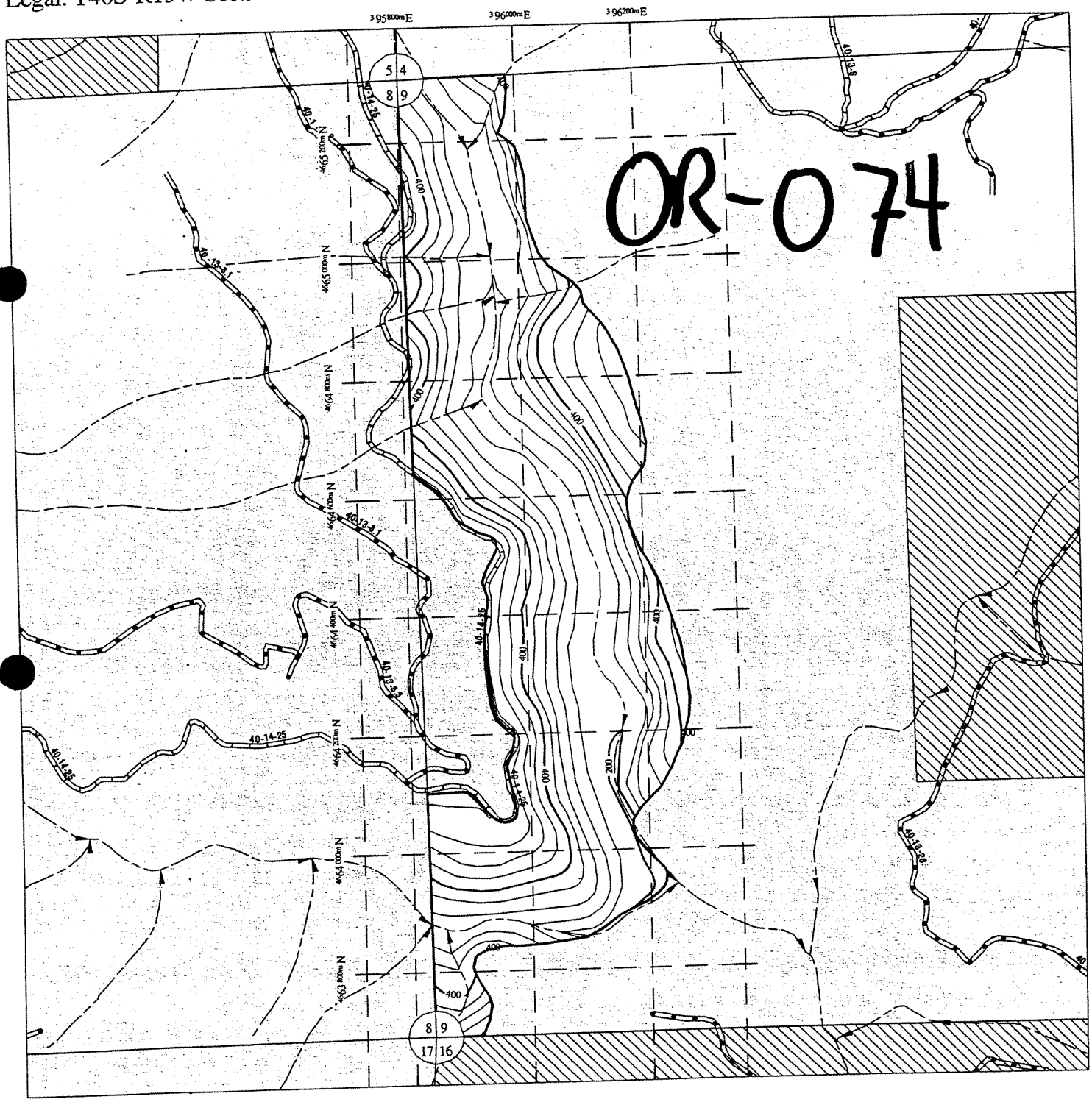

MAP FEATURES*

- Unit Boundary
- Other BLM Lands
- US Forest Service Lands
- Coquille Forest Lands
- State, Pvt, or Other Lands
- Streams
- Paved Roads
- Gravel Roads
- Natural or Unkn. Surface
- 1997 Photo Points

N
S

Scale 1: 9357

500 0 500 1000

feet

CONTOUR INTERVAL 40 FEET

No warranty is made by the BLM as to the accuracy, reliability, or completeness of these data.

71 of 104

* NOTE: Some features shown in the legend may not be present in the sections mapped.

unit40_13_9_40_13_9_automatic_con_200_meter.rtl

April 09, 2002

Slide Creek / LSR

Legal: T29S-R10W Sec.31 Unit Acres: 93

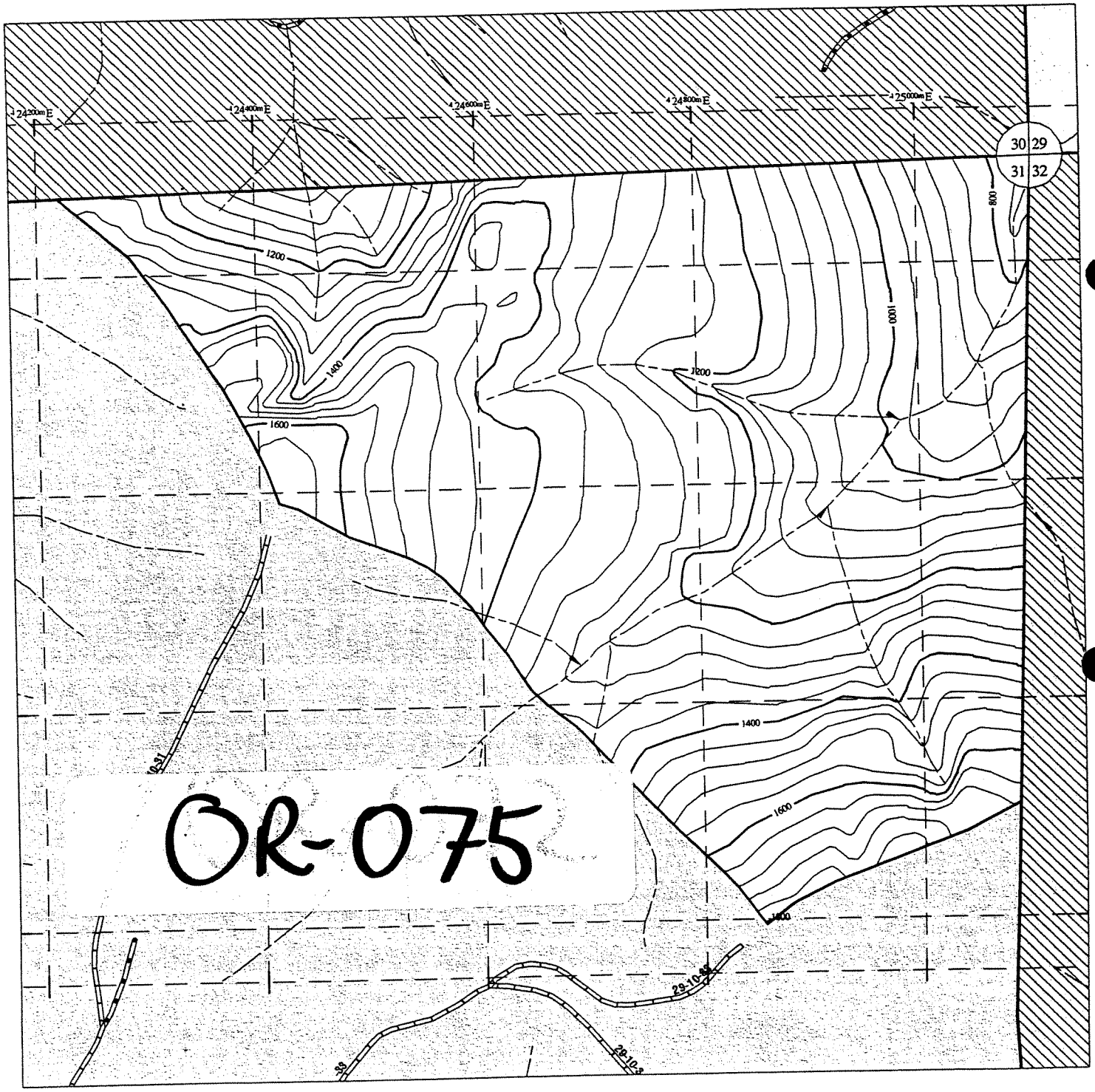

MAP FEATURES*

- Unit Boundary
- Other BLM Lands
- US Forest Service Lands
- Coquille Forest Lands
- State, Pvt, or Other Lands
- Streams
- Paved Roads
- Gravel Roads
- Natural or Unkn. Surface
- 1997 Photo Points

N
S

Scale 1: 5106

200 0 200 400 600

feet

CONTOUR INTERVAL 40 FEET

No warranty is made by the BLM as to the accuracy, reliability, or completeness of these data.

72 of 104

* NOTE: Some features shown in the legend may not be present in the sections mapped.

jflora unit29_10_31_29_10_31_automatic_con_200_meter.rtl April 09, 2002

Upper Rock Creek ACEC / LSR

Legal: T29S-R9W Sec.5 Unit Acres: 118

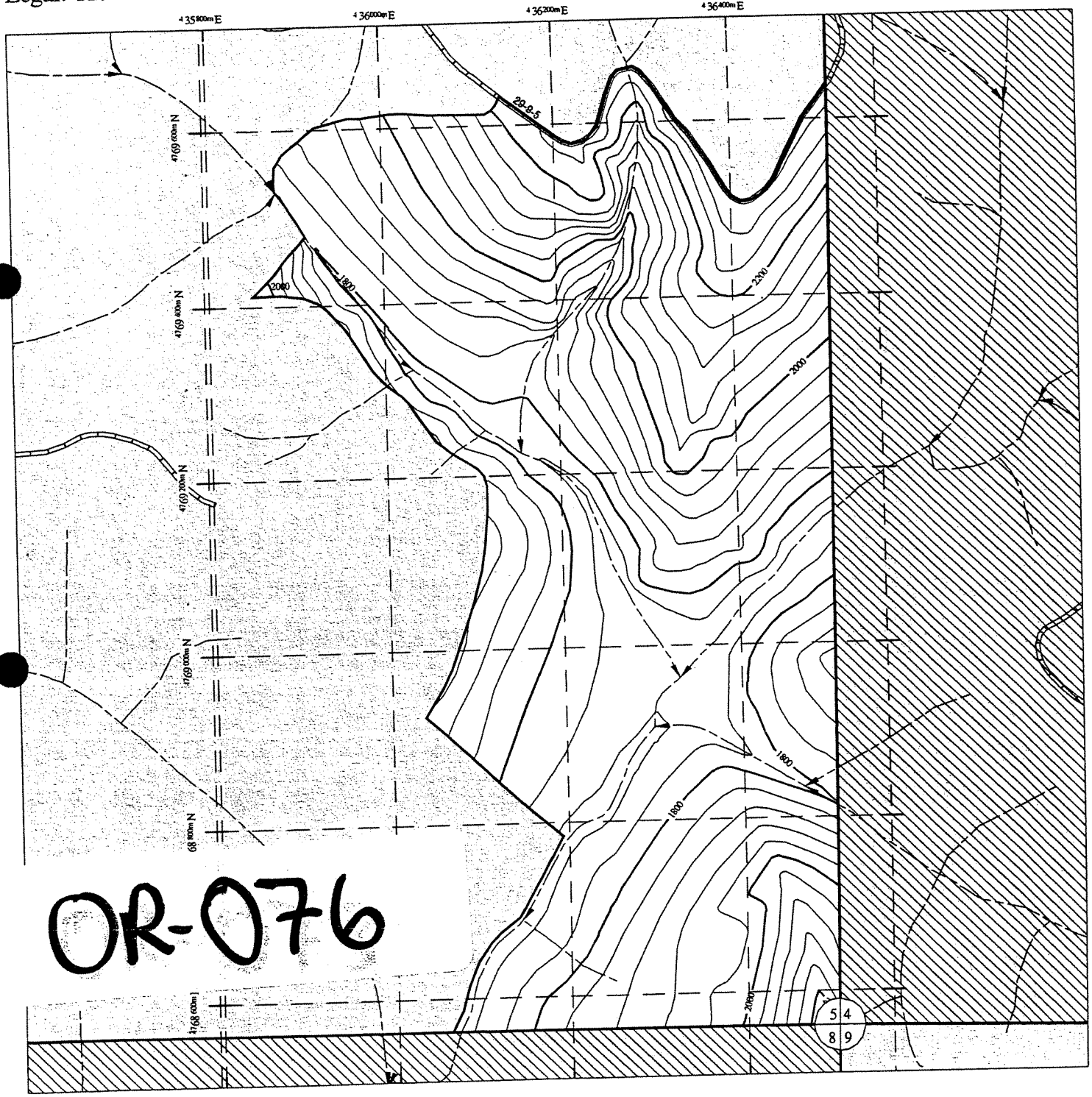

OR-076

MAP FEATURES*

- Unit Boundary
- Other BLM Lands
- US Forest Service Lands
- Coquille Forest Lands
- State, Pvt, or Other Lands
- Streams
- Paved Roads
- Gravel Roads
- Natural or Unkn. Surface
- 1997 Photo Points

N
S

Scale 1: 6360

200 0 200 400 600 800

feet

CONTOUR INTERVAL 40 FEET

No warranty is made by the BLM as to the accuracy, reliability, or completeness of these data.

73 of 104

* NOTE: Some features shown in the legend may not be present in the sections mapped.

iflora unit29_9_5_29_09_5_alternatic_con_200_meter.rtl April 09, 2002

Detroit Purposive Strategic Survey Units

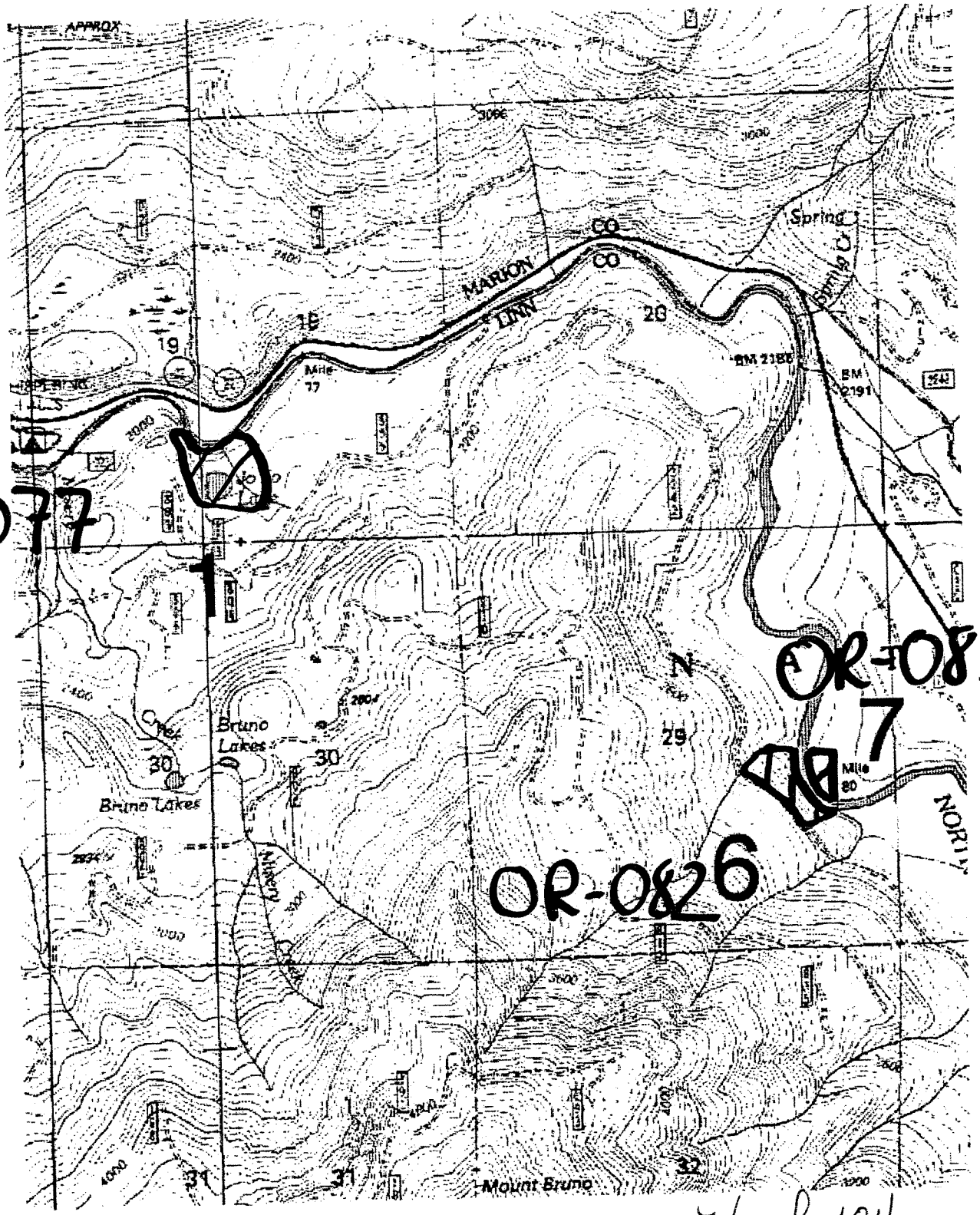

R07E

74 of 104

file://E:\wil_maps\wil_de_1_6_7.jpg

5/15/02

Detroit Purposive Strategic Survey Units

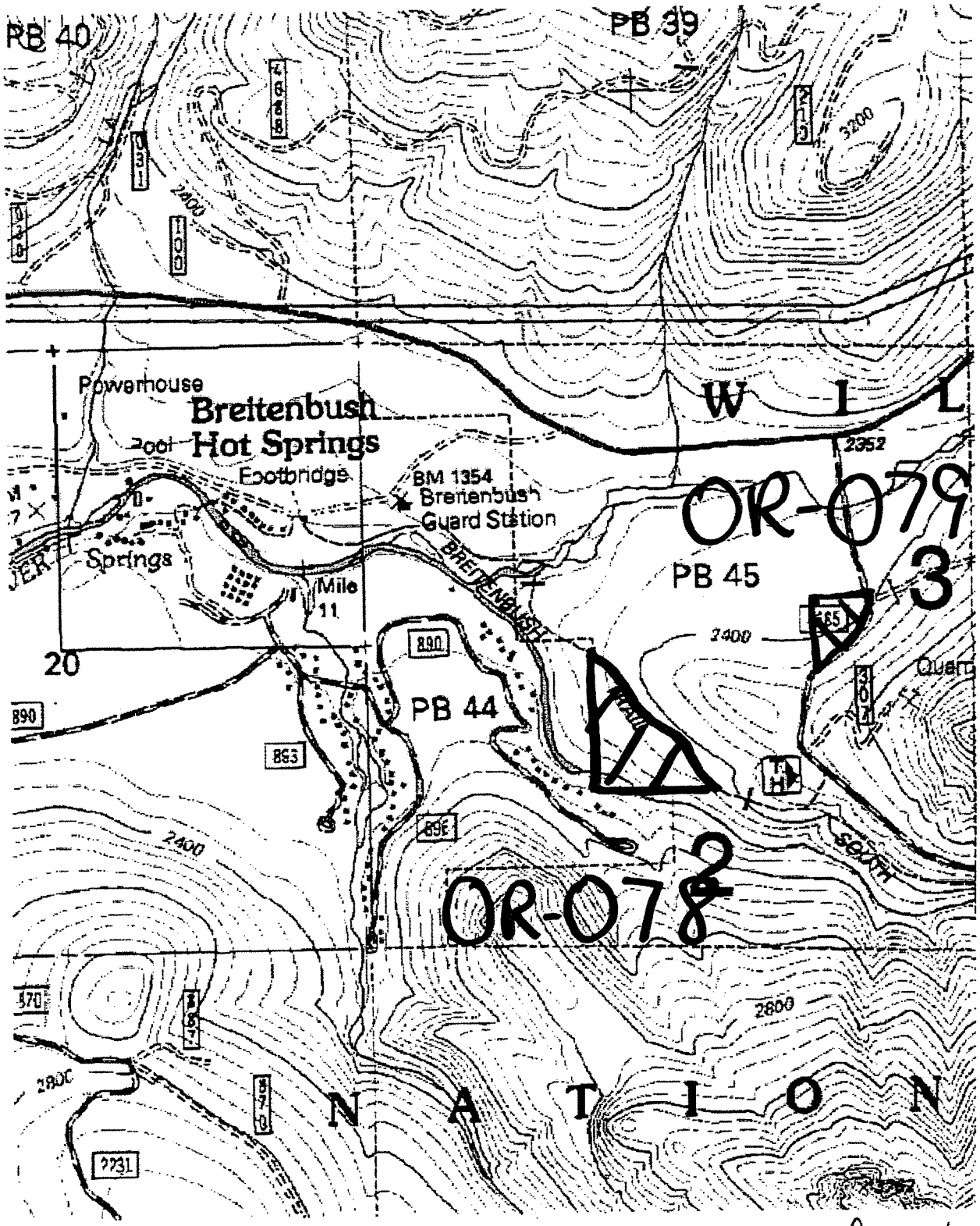

R07E

75 of 104

5/16/02

Detroit Purposive Strategic Survey Units

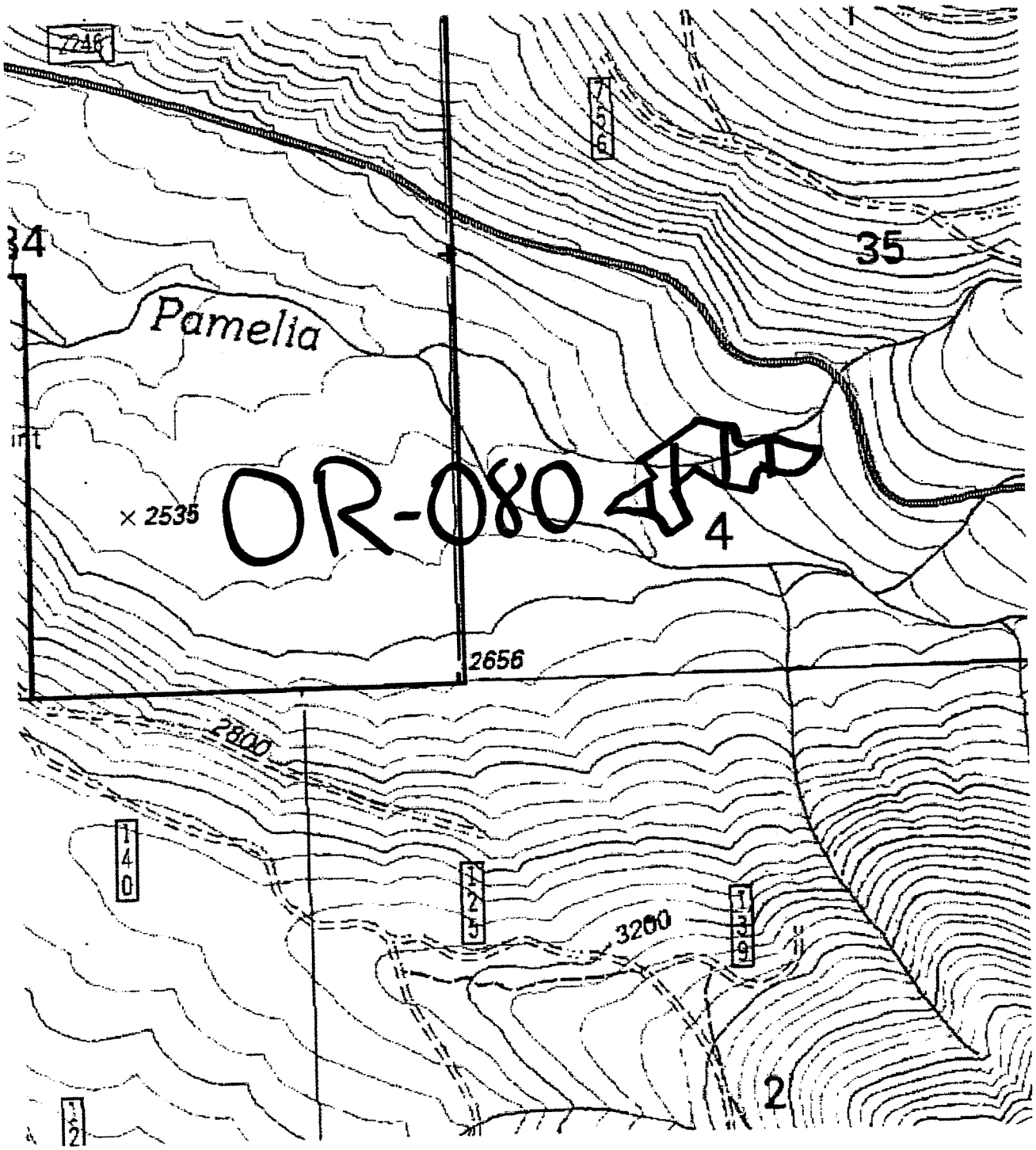

R07E

76 of 104

0 0.2 0.4 0.6 0.8 1 Miles

5/16/02

Detroit Purposive Strategic Survey Units

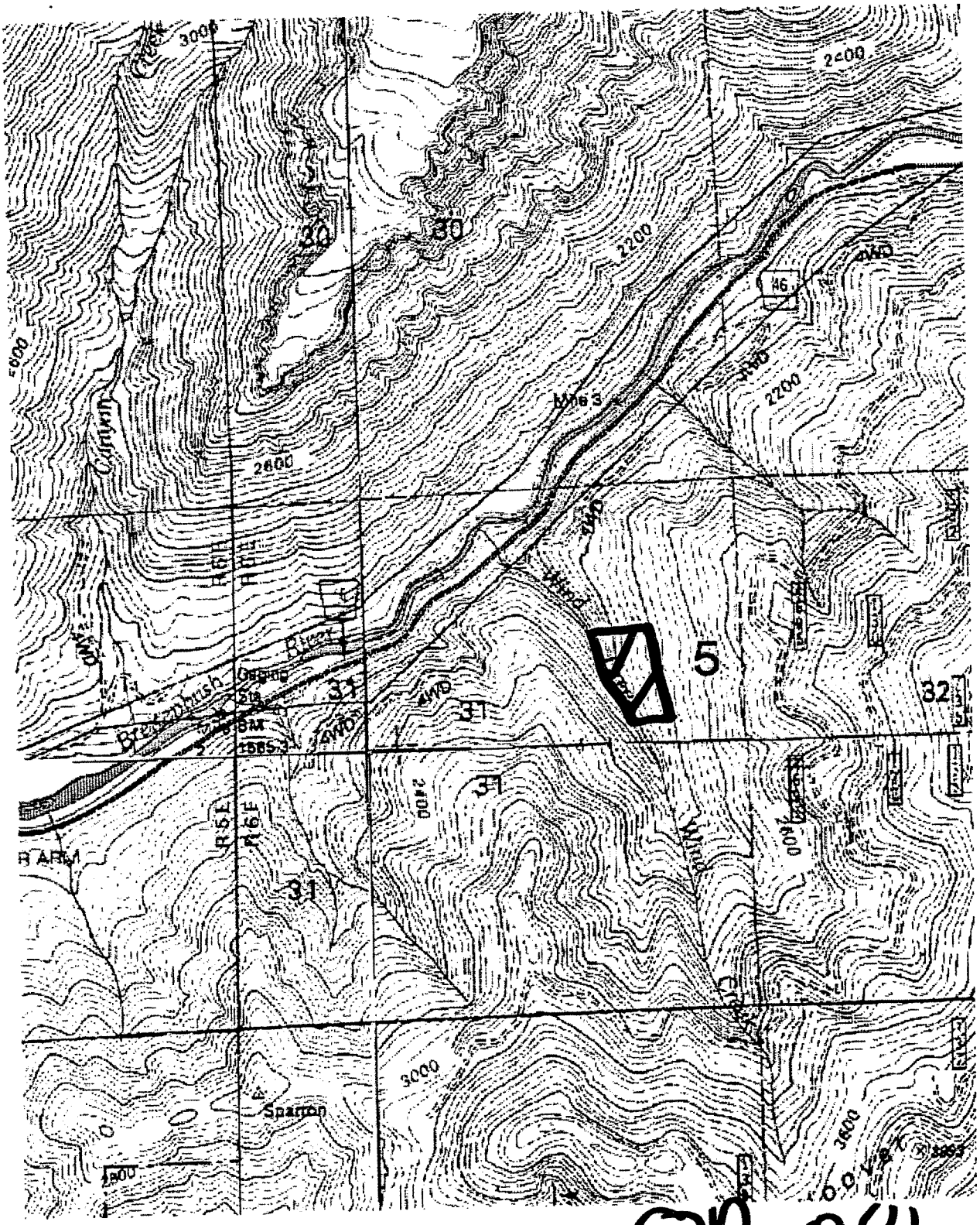

OR-081
77 of 104

5/16/02

Detroit Purposive Strategic Survey Units

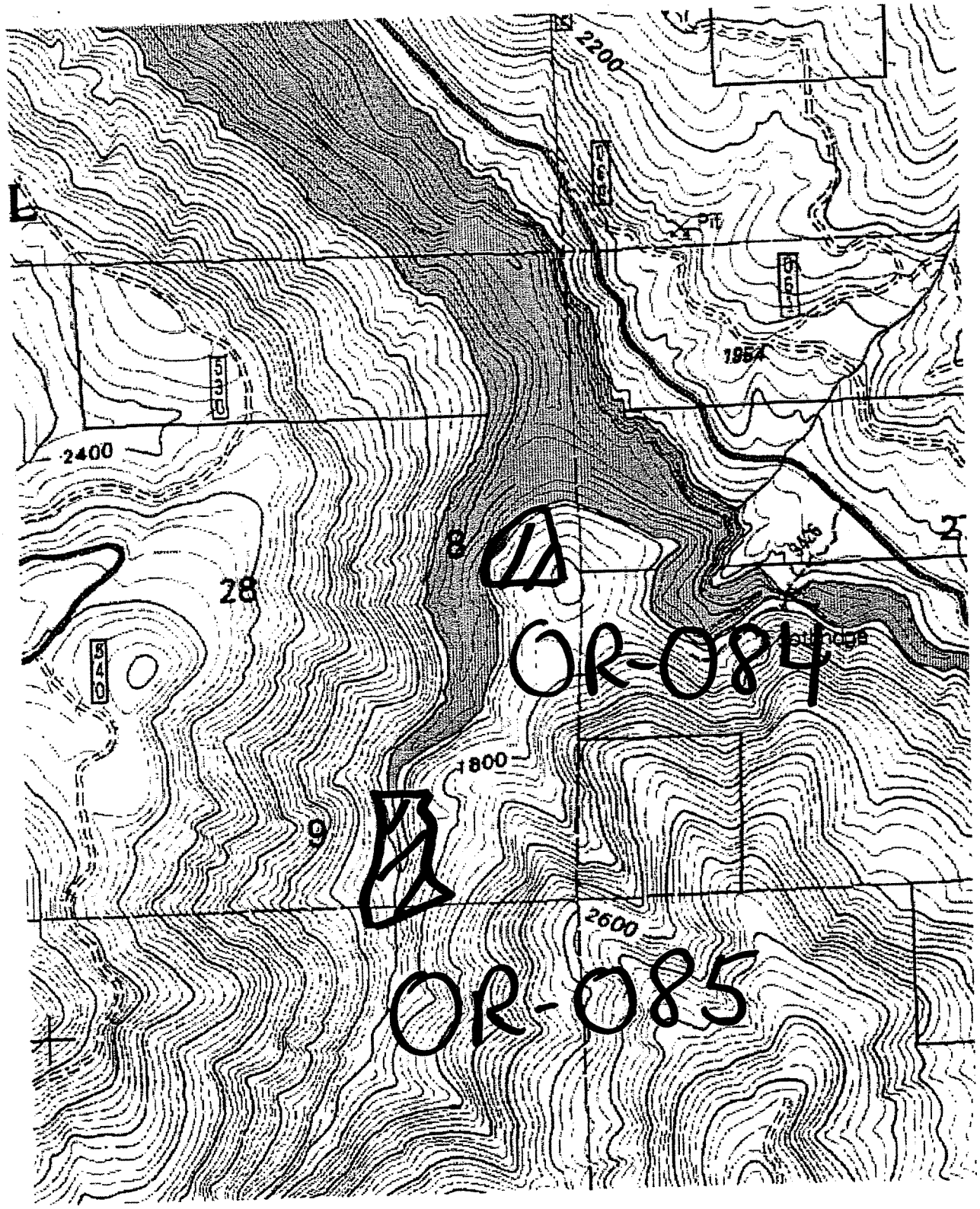

R05E

78 of 104

file://F:\wil_maps\wil_de_8_9.jpg

5/16/02

Detroit Purposive Strategic Survey Units

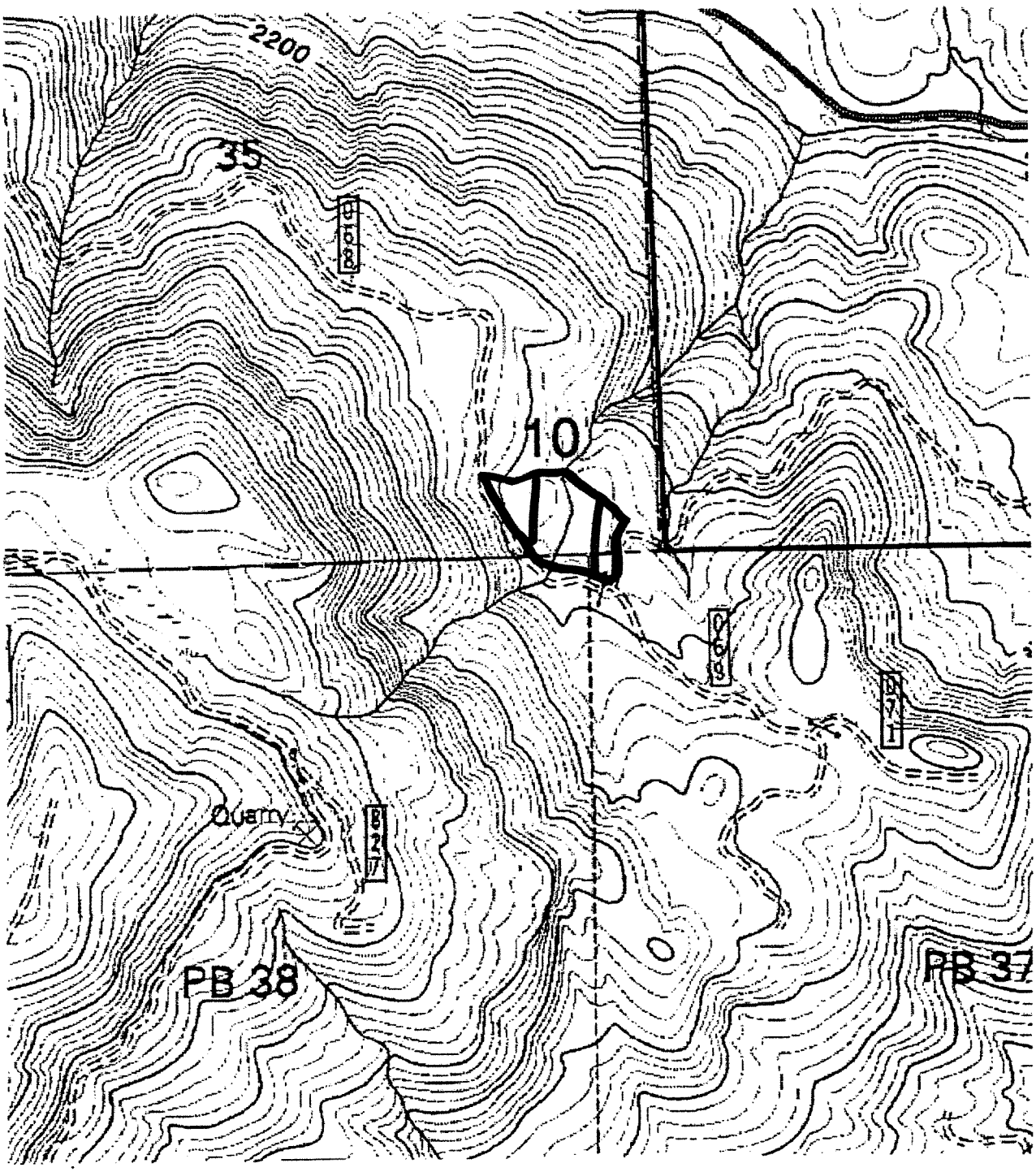

OR-086

R05E

79 of 104

0 0.2 0.4 0.6 0.8 1 Miles

Detroit Purposive Strategic Survey Units

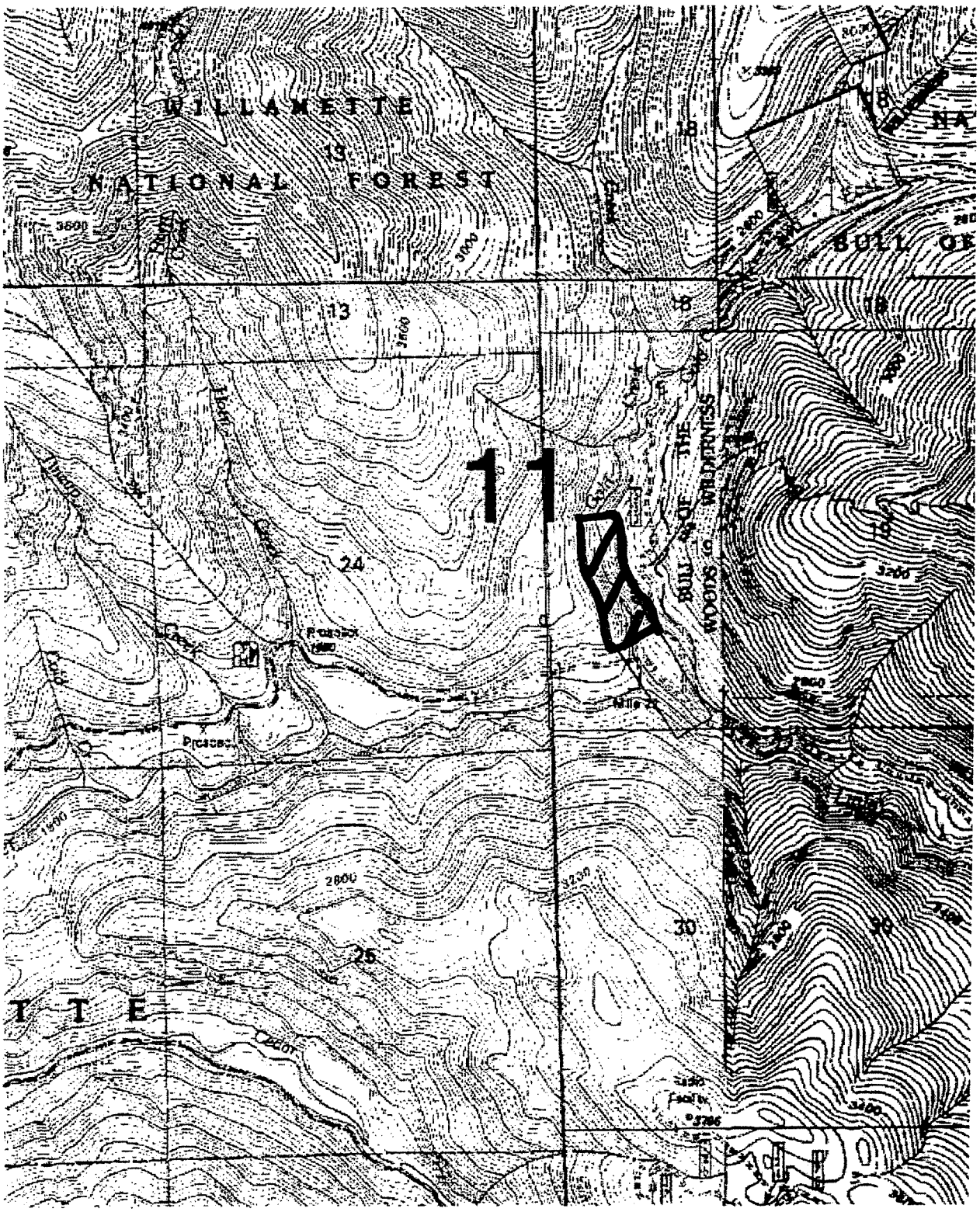

R04E R05E

OR-087

80 of 104

Detroit Purposive Strategic Survey Units

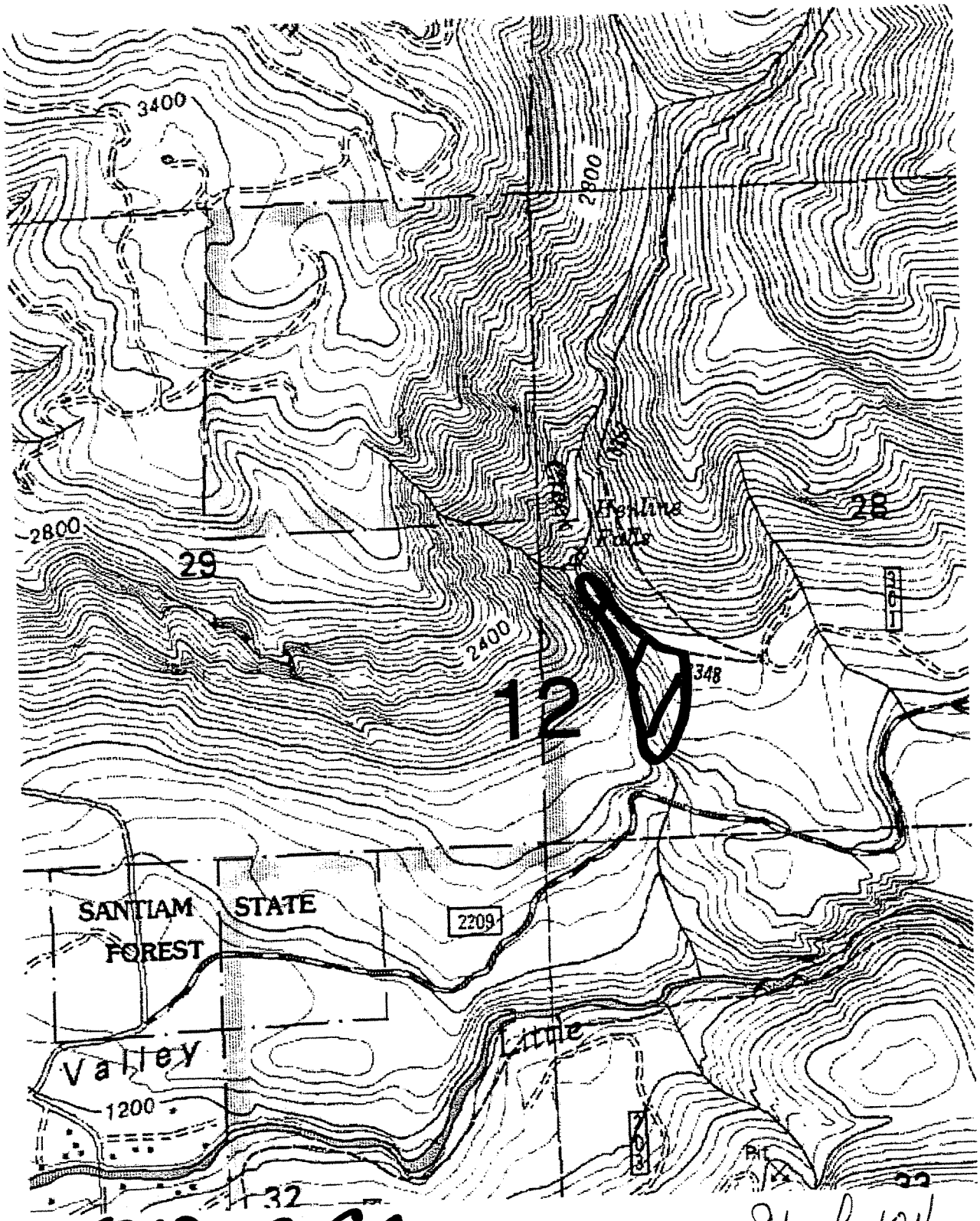

OR-088

81 of 104

5/15/02

Detroit Purposive Strategic Survey Units

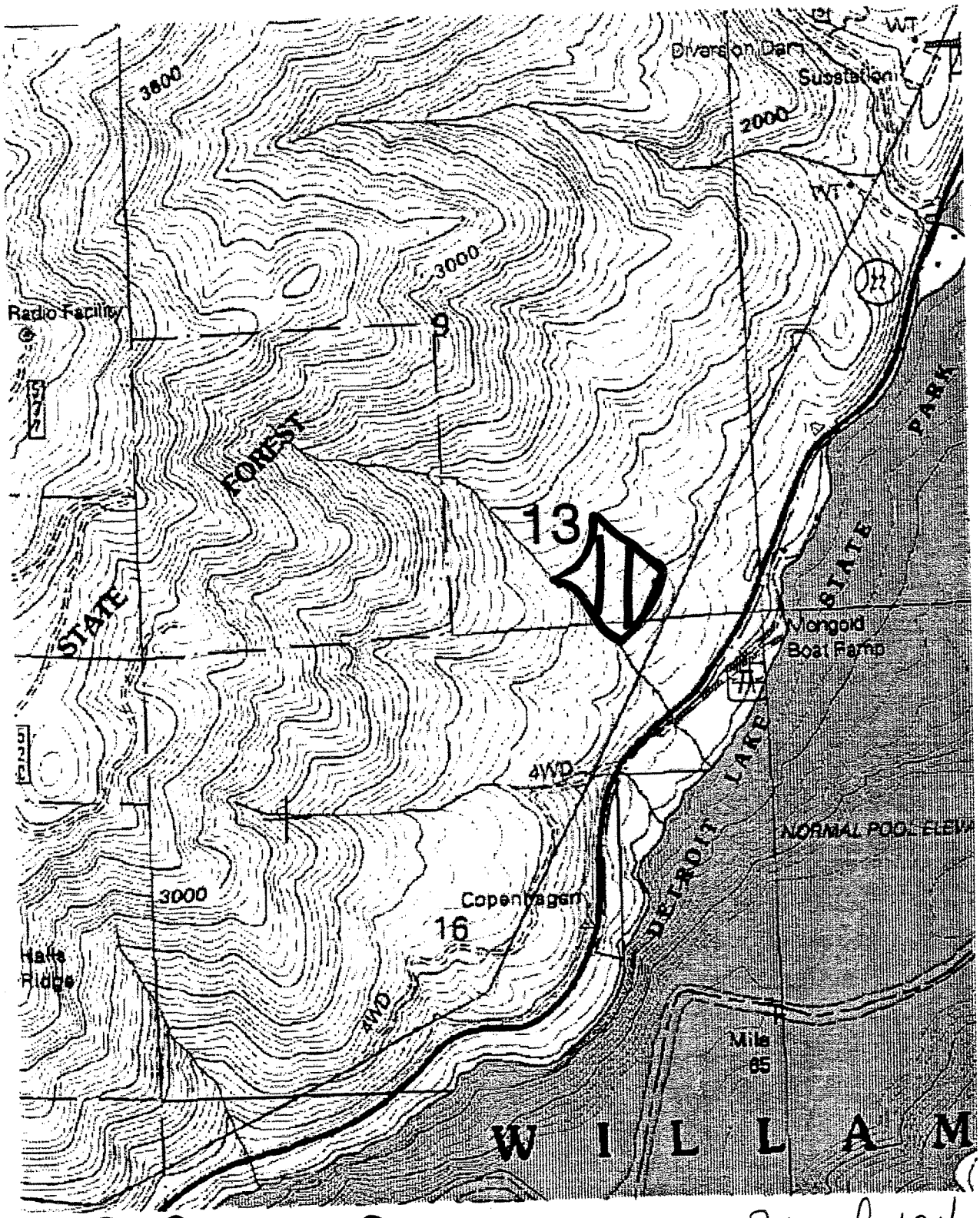

R05E

OR-089

82 of 104

file://E:\wil_maps\wil_de_13.jpg

5/15/02

Detroit Purposive Strategic Survey Units

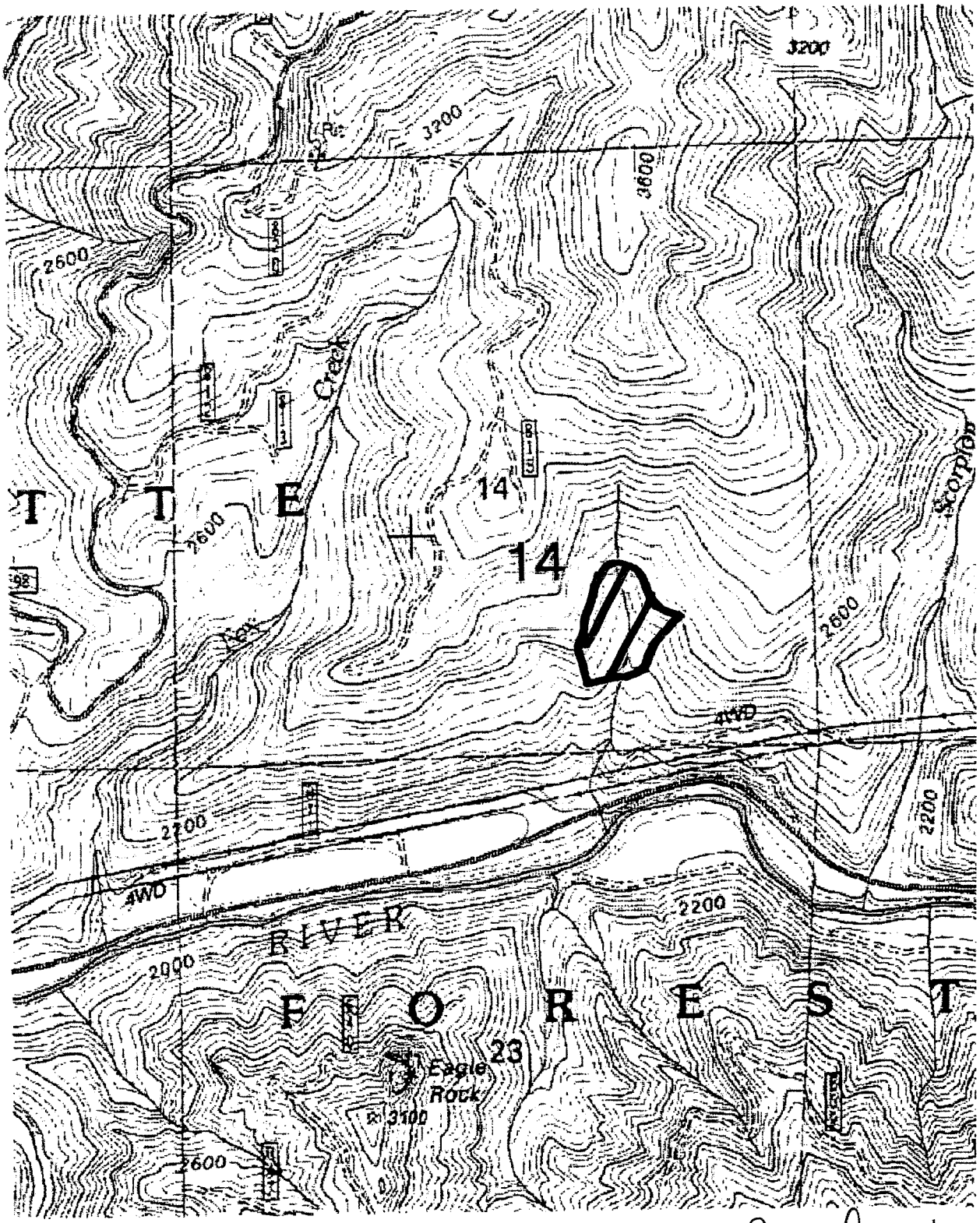

R06E

83 of 104

OR-090

file://F:\wil_maps\wil_de_14.jpg

5/15/02

Detroit Purposive Strategic Survey Units

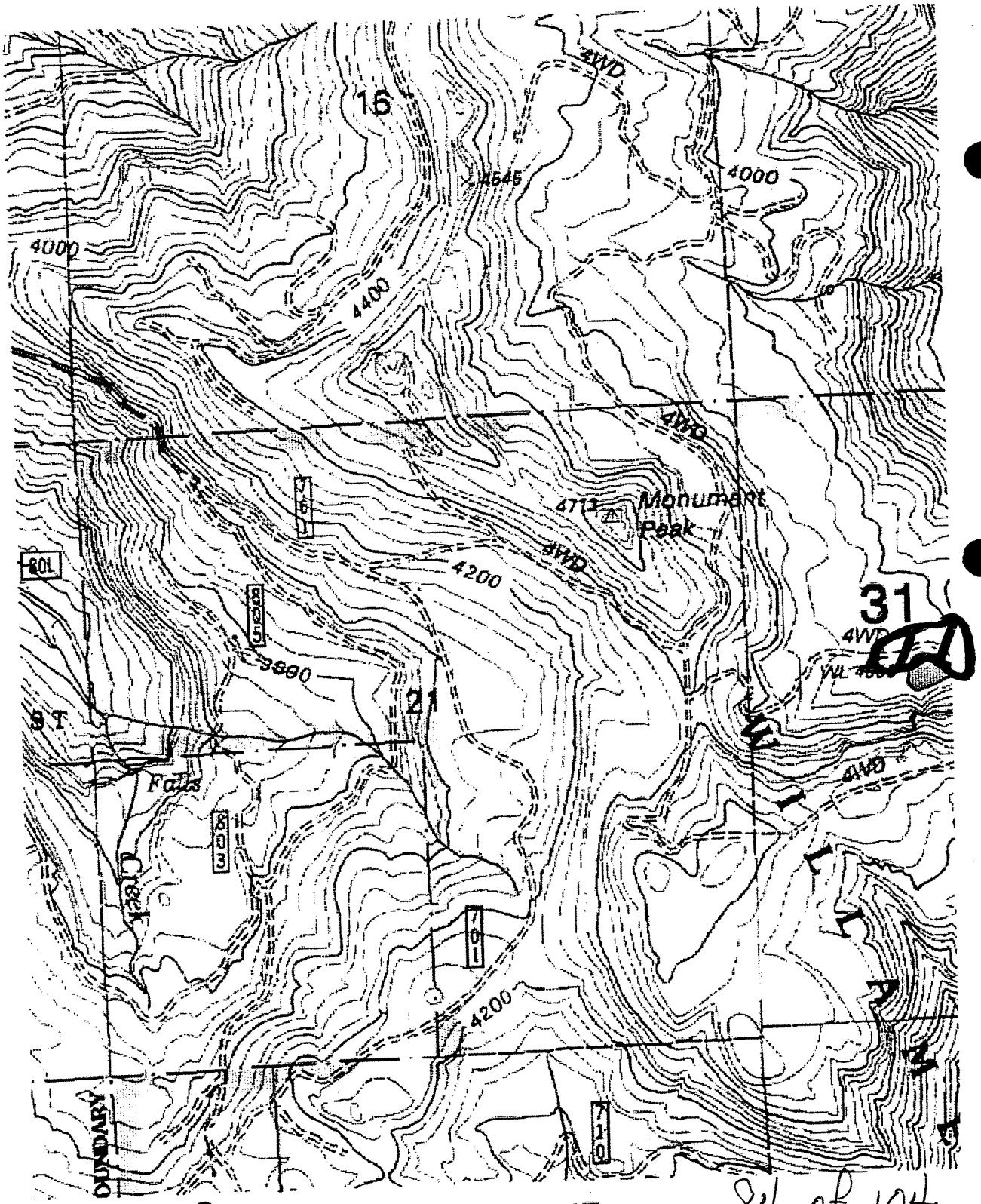

R04E

84 of 104

OR-091

5/16/02

OR-092

Sweet Home Purposive

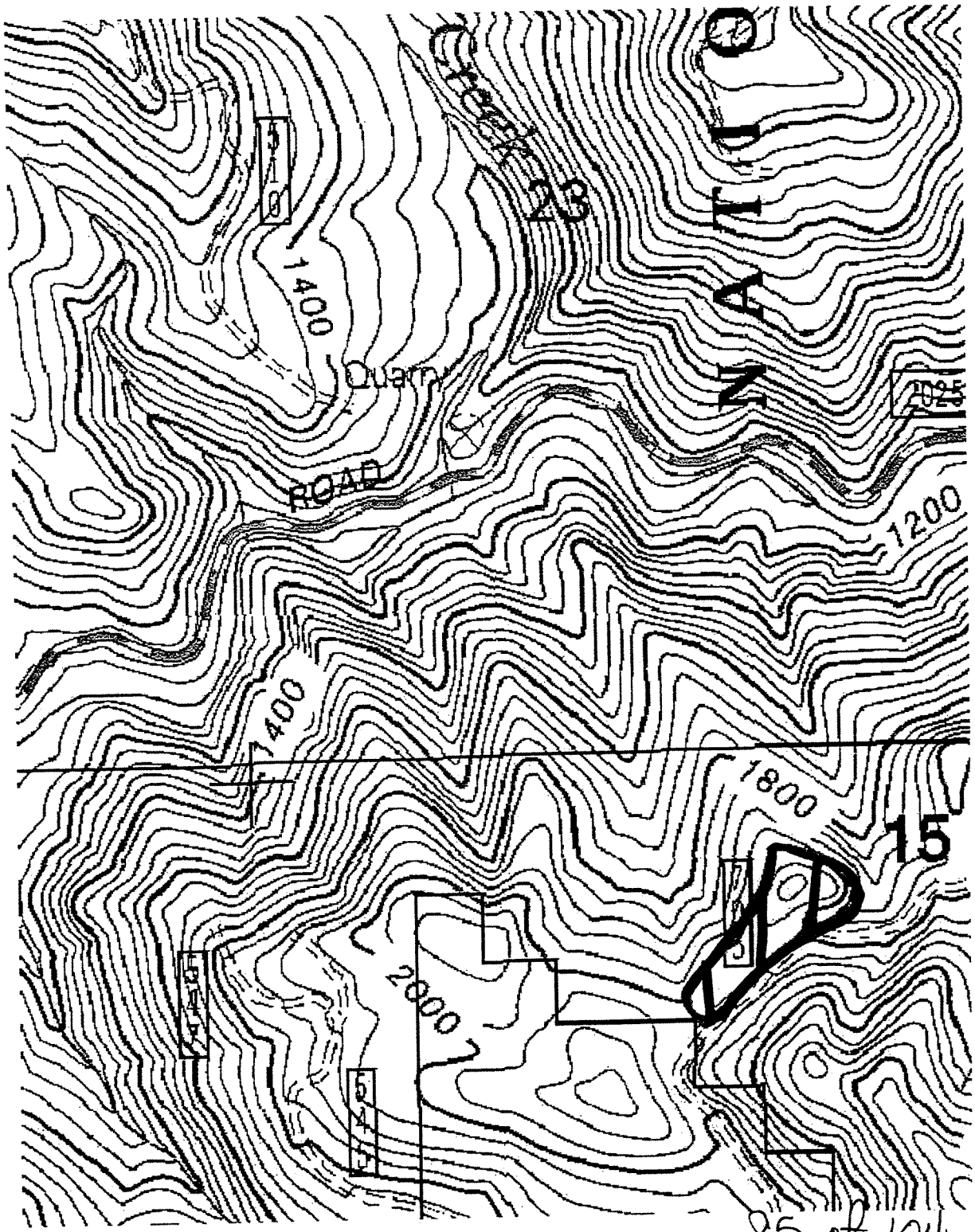

85 of 104

file://F:\wil_maps\wil_sh_15.jpg

5/16/02

Sweet Home Purposive Units

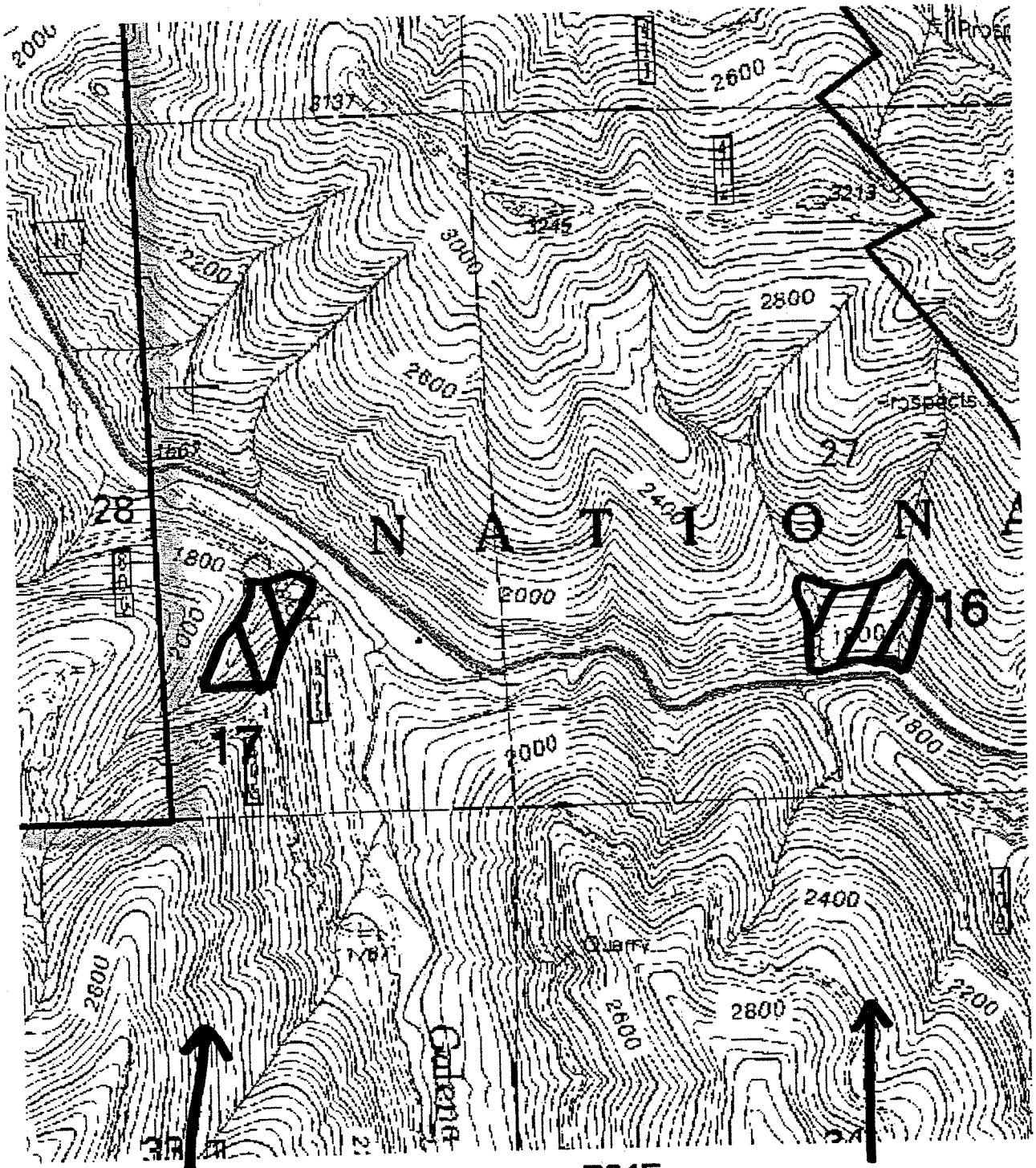

OR-094

OR-093

Sweet Home Purposive Strategic Survey Uni

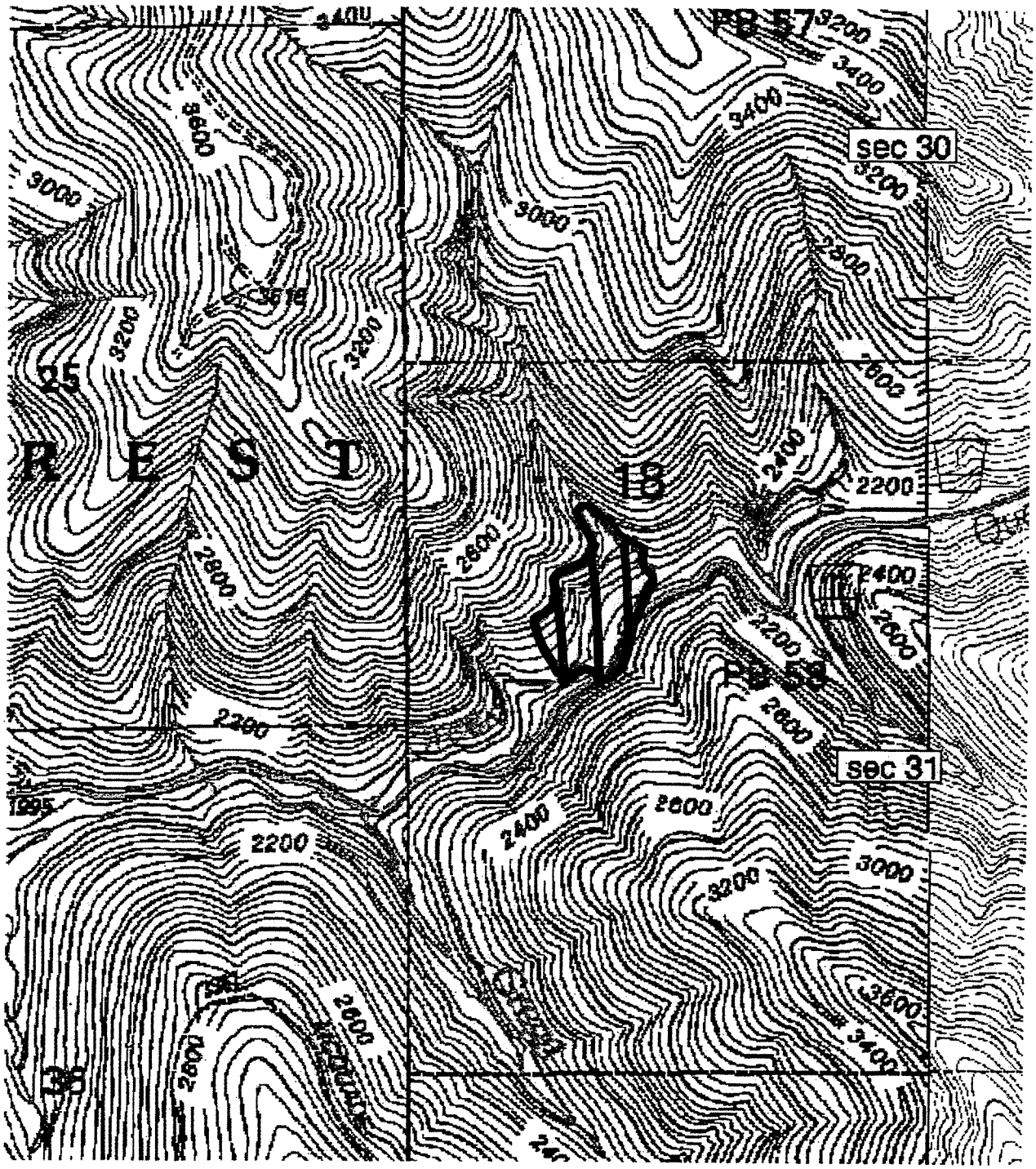

OR-095

87 of 104

Sweet Home Purposive Units

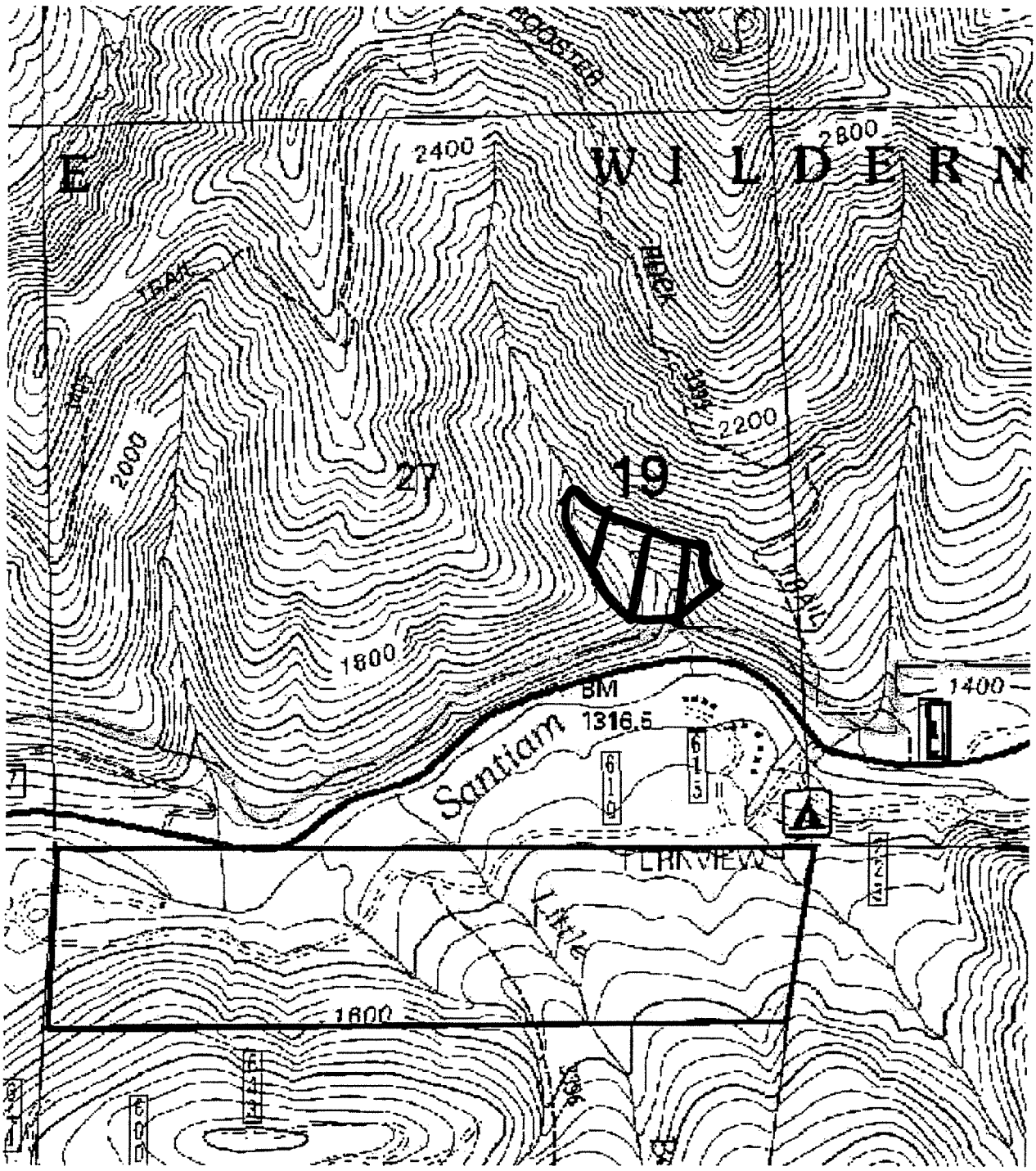

OR-096

Sweet Home Purposive Units

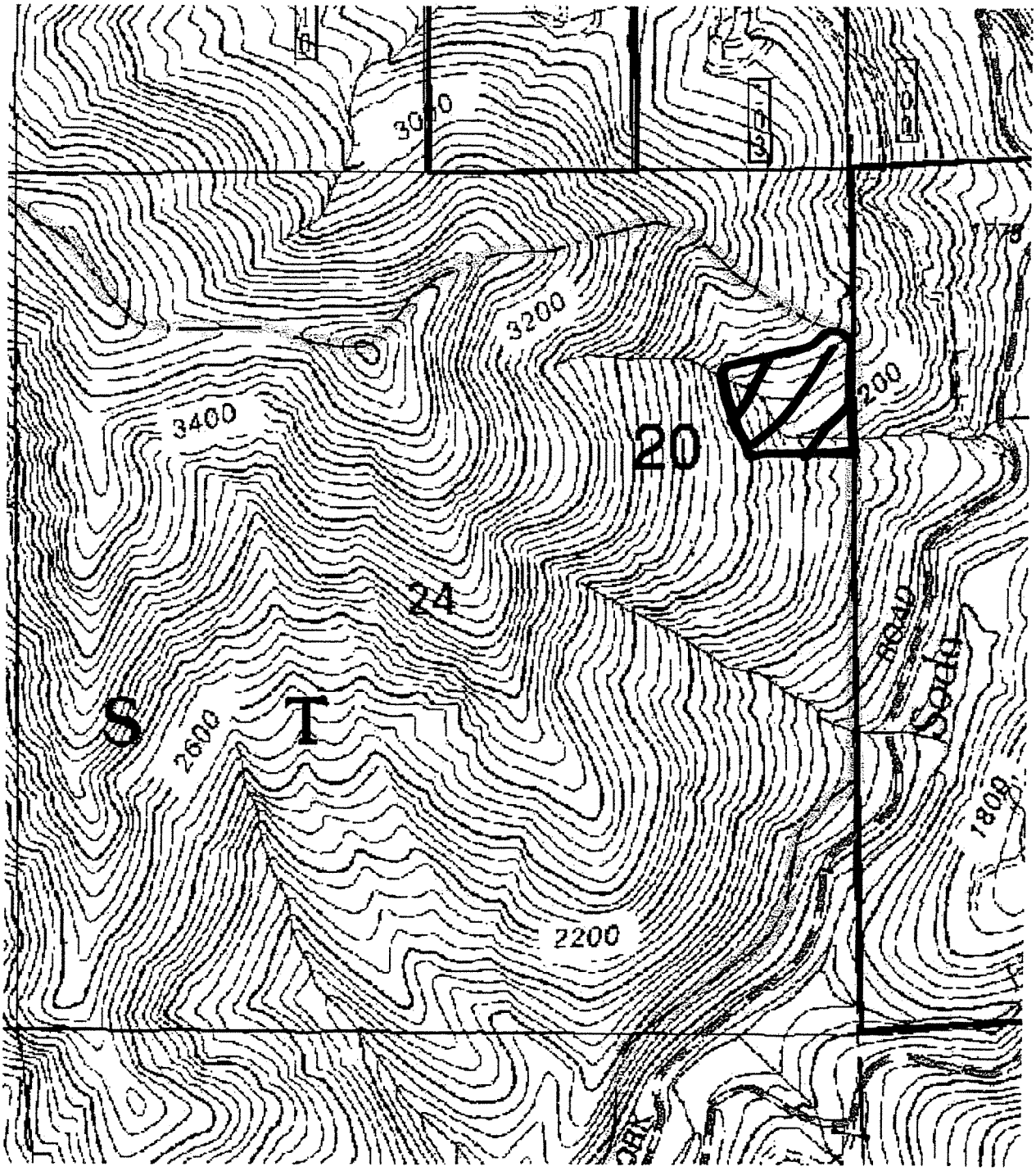

R04E

OR-097

89 of 104

OR-098

Sweet Home Purposive Strategic Survey Uni

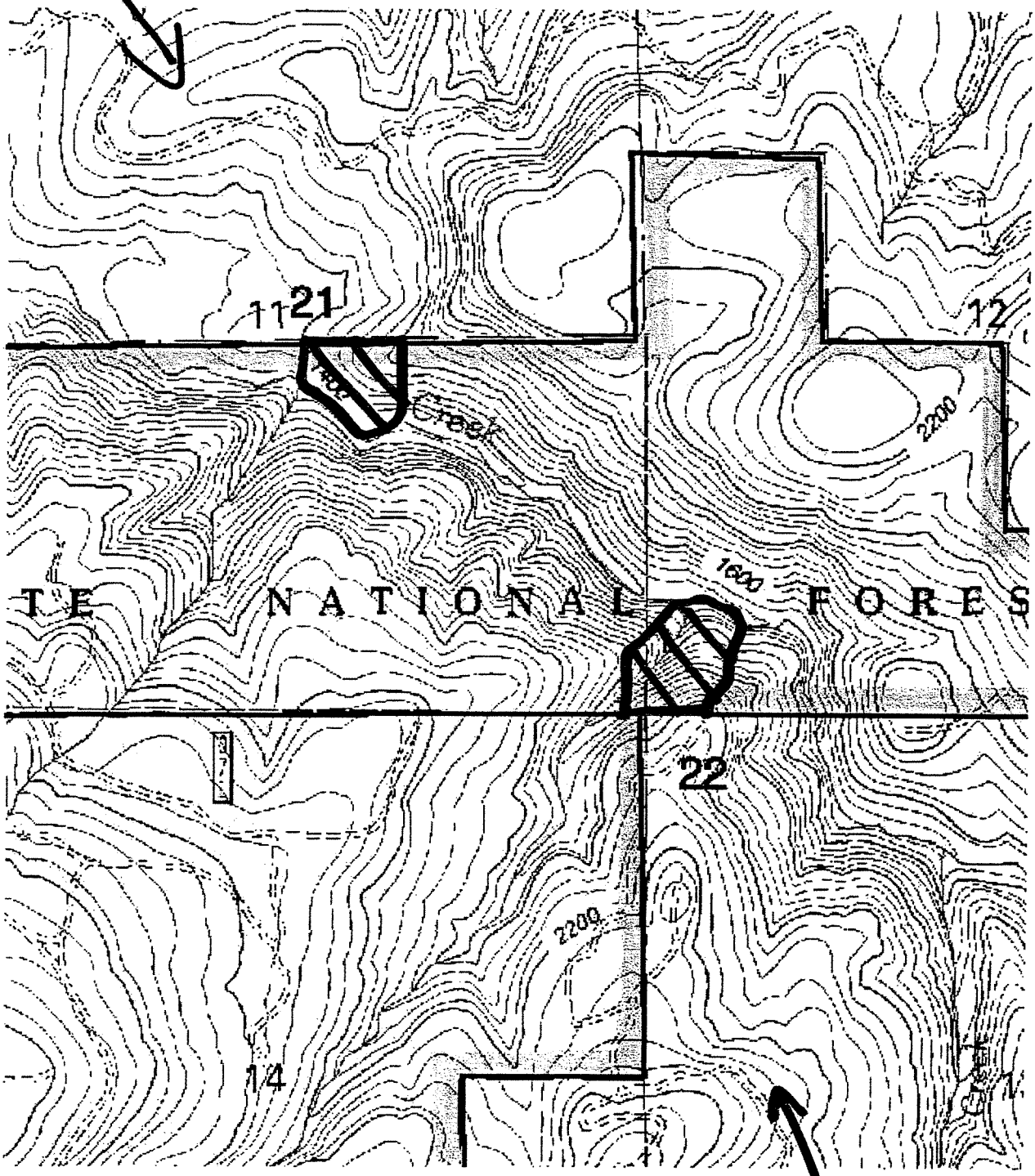

R03E

OR-099

0 0.2 0.4 0.6 0.8 1 Miles

90 of 104

Sweet Home Purposive Strategic Survey Uni

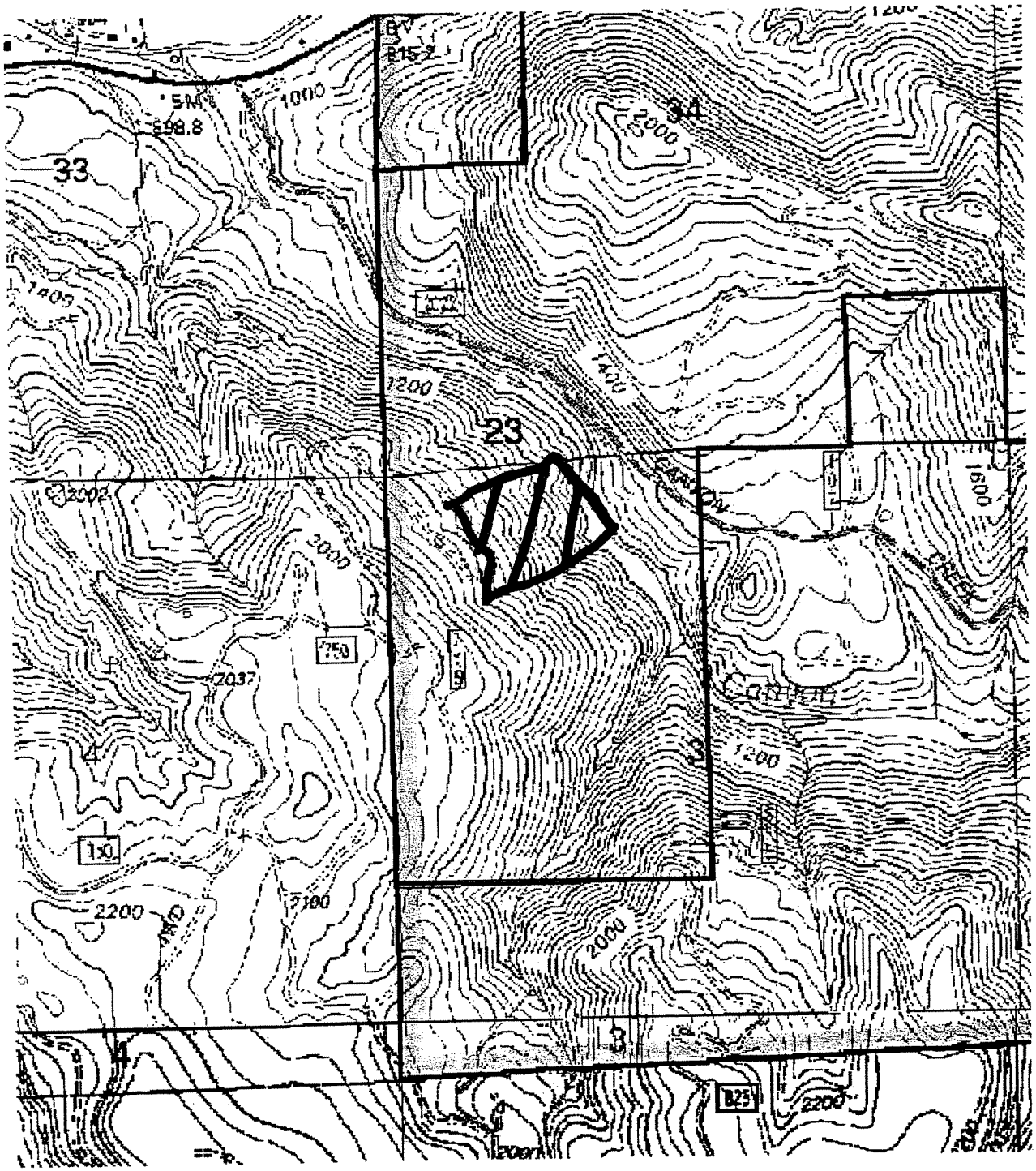

OR-100

R03E

1 Miles

91 of 104

file://F:\wil_maps\wil_sh_23.jpg

5/16/02

Sweet Home Purposive Units



OR-101

92 of 104

OR-103

Sweet Home Purposive Strategic Survey Uni

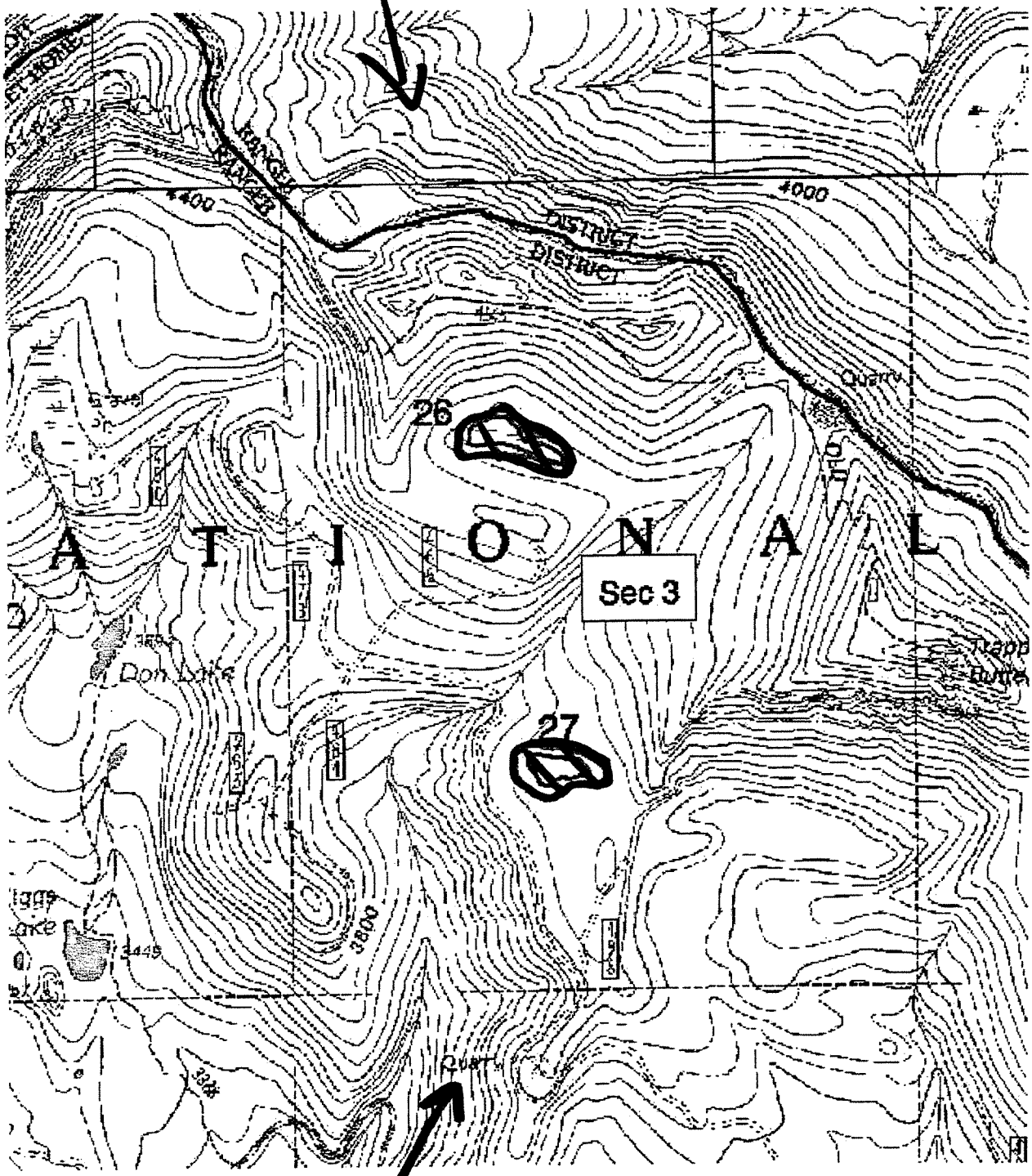

R06E

OR-104

Sweet Home Purposive Strategic Survey Units

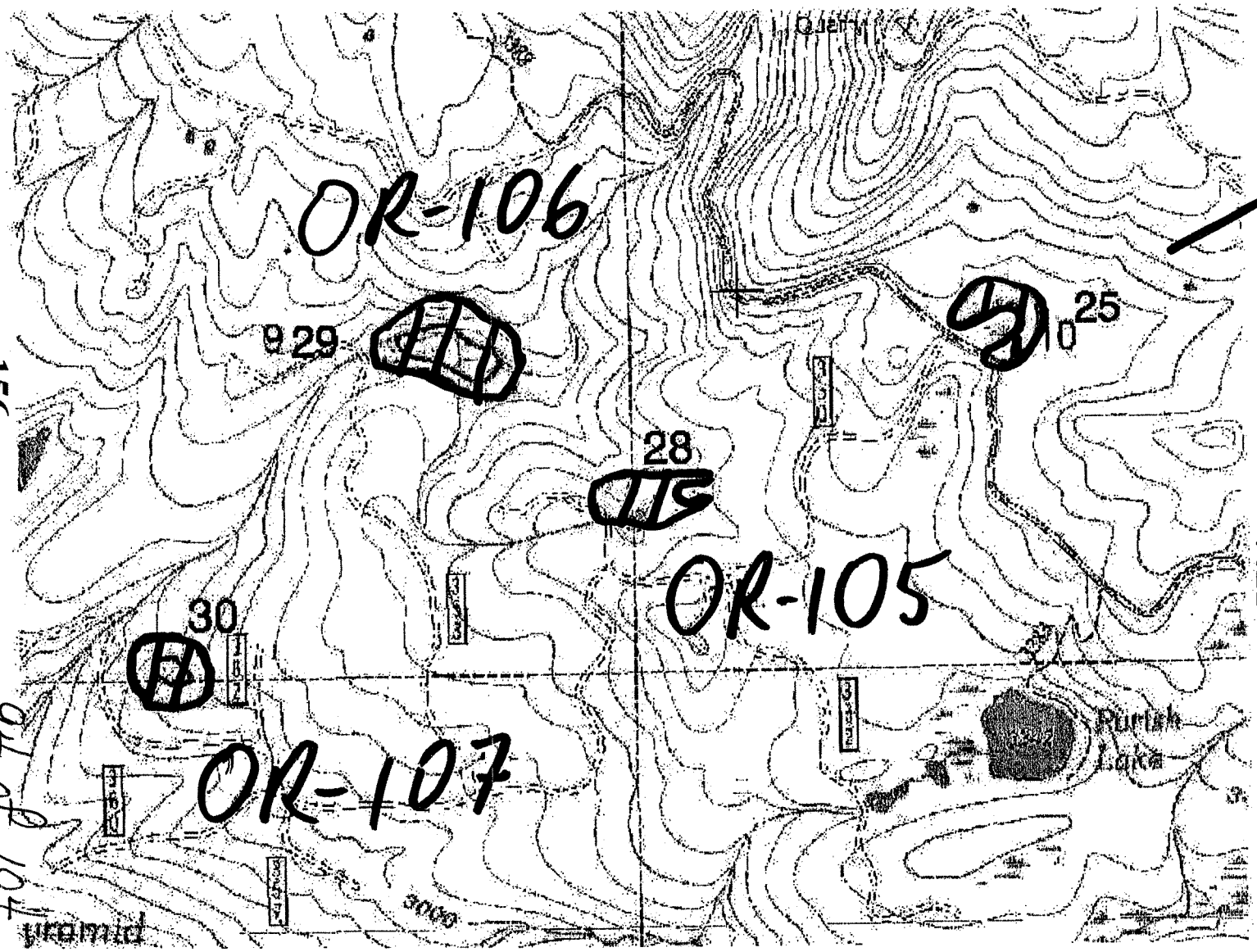

McKenzie River Purposive Strategic Survey Uni

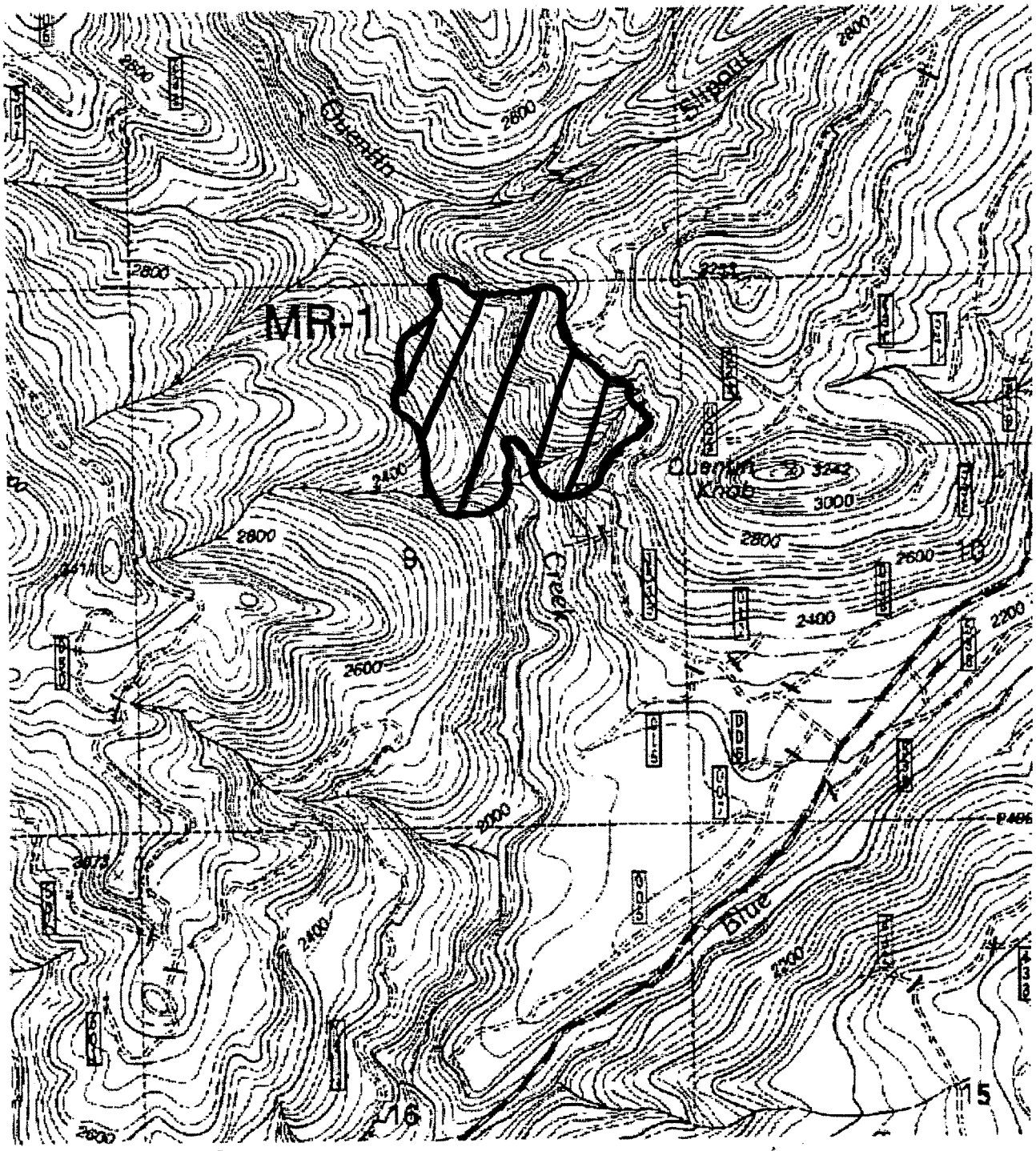

OR-111

R05E

0 0.2 0.4 0.6 0.8 1 Miles

95 of 104

McKenzie River Purposive Strategic Survey Un

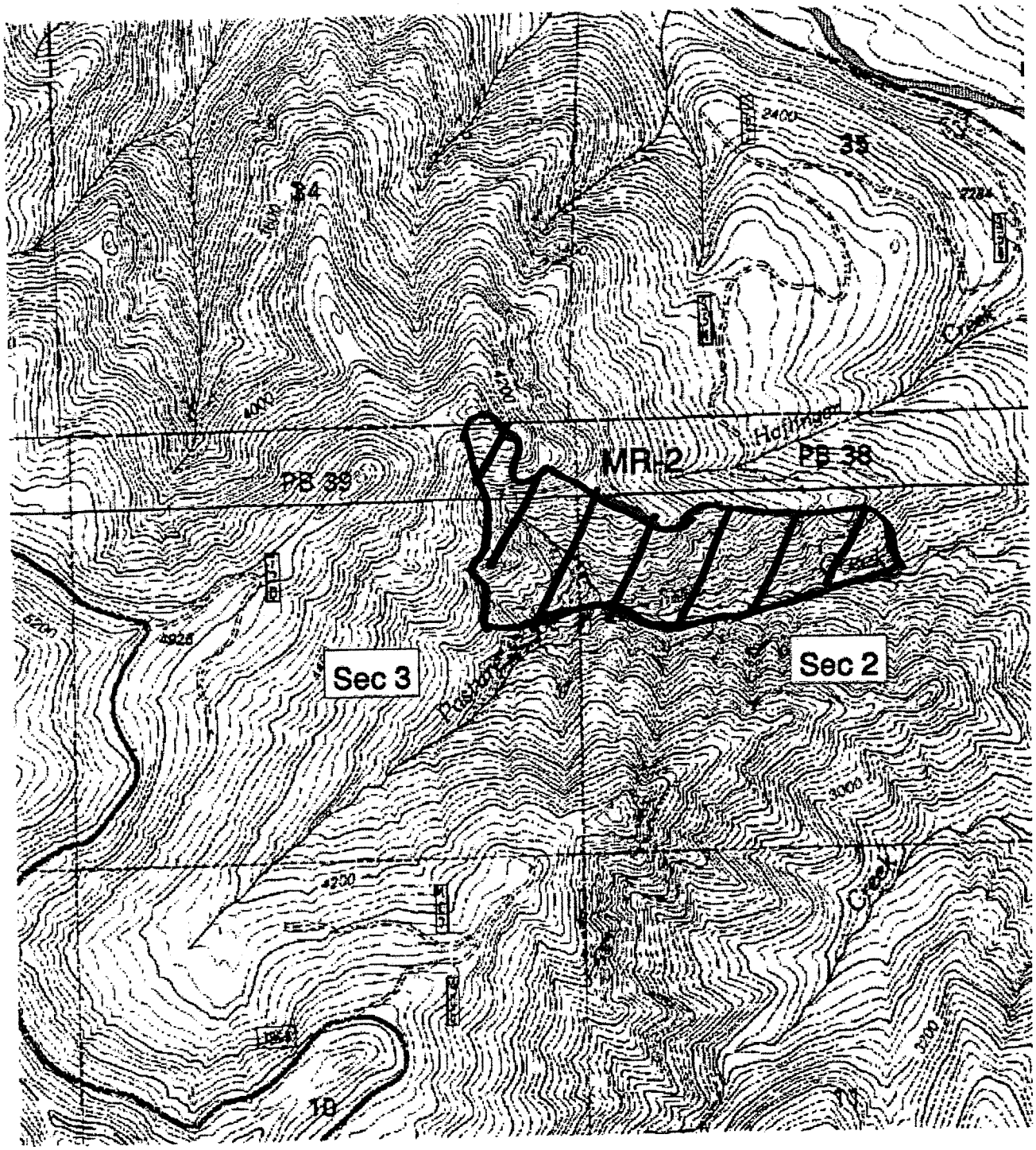

R06E

OR-112

96 of 104

0 0.2 0.4 0.6 0.8 1 Miles

McKenzie River Purposive Strategic Survey Un

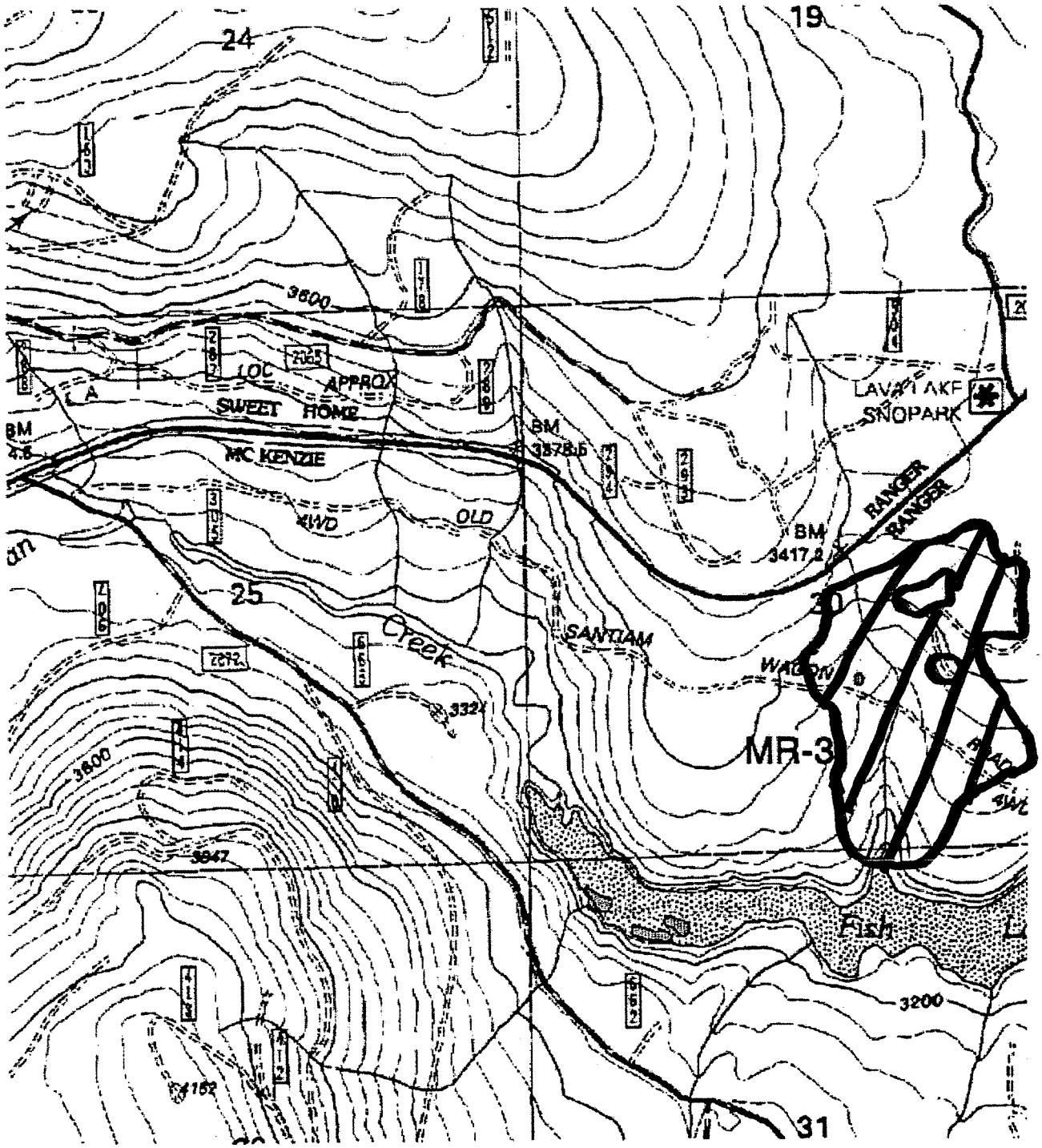

R06E R07E

OR-113

0 0.2 0.4 0.6 0.8 1 Miles

97 of 104

Middle Fork Purpo

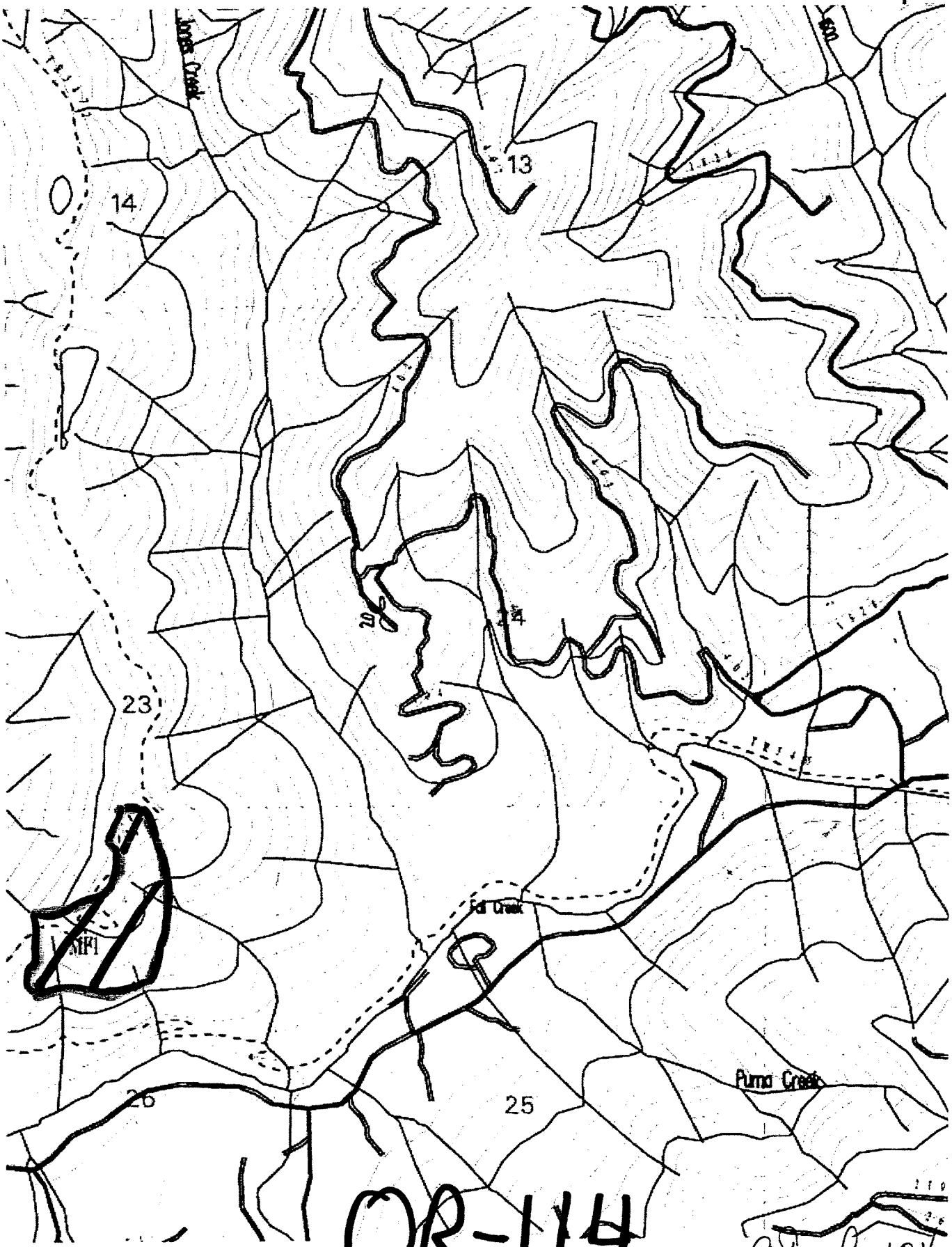

OR-114

98 of 104

Middle Fork Purposive Units - Area 2

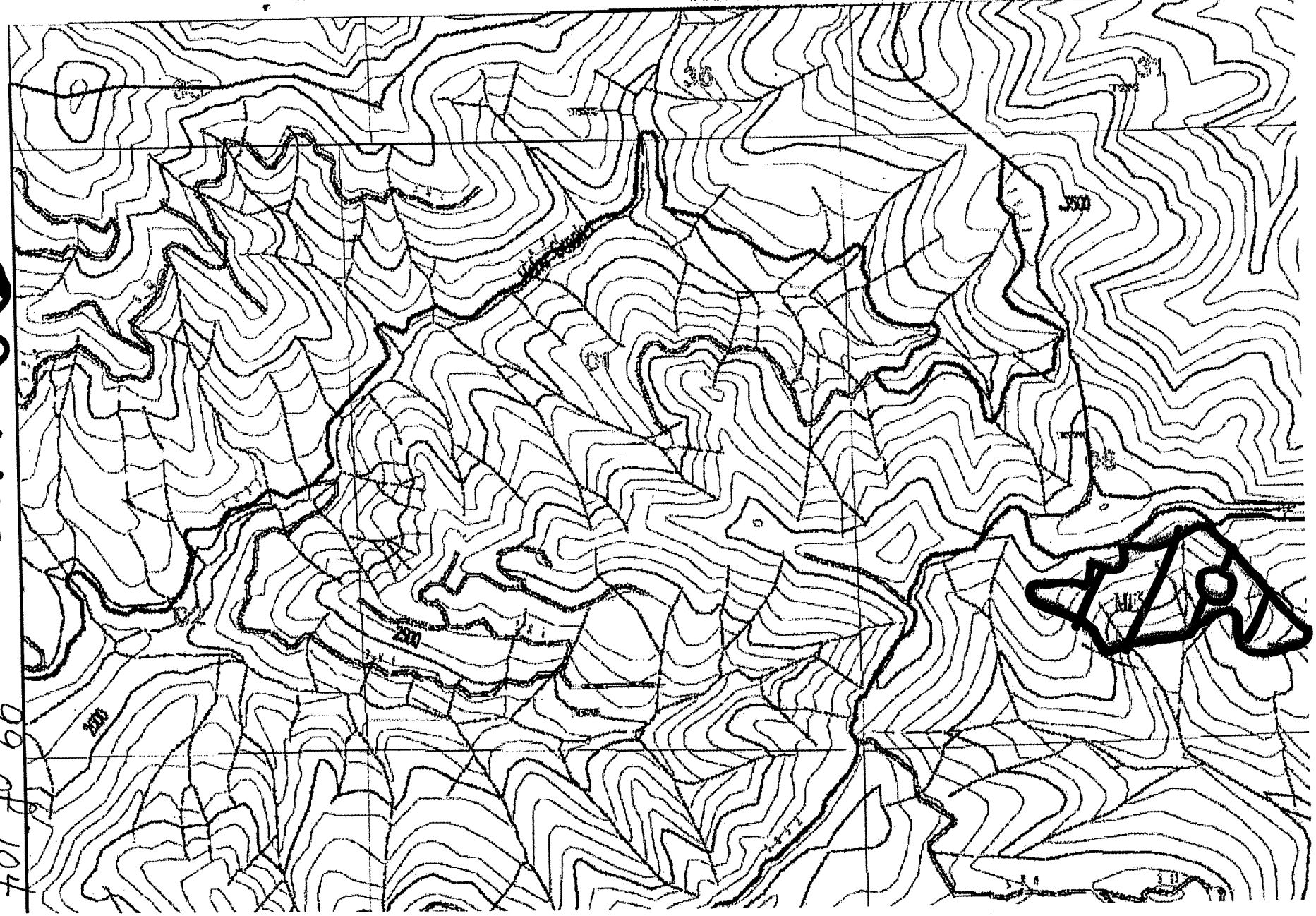

OR-116-118

Middle Fork Purposive Units -

Scale = 1:24000
2.64" = 1 mile

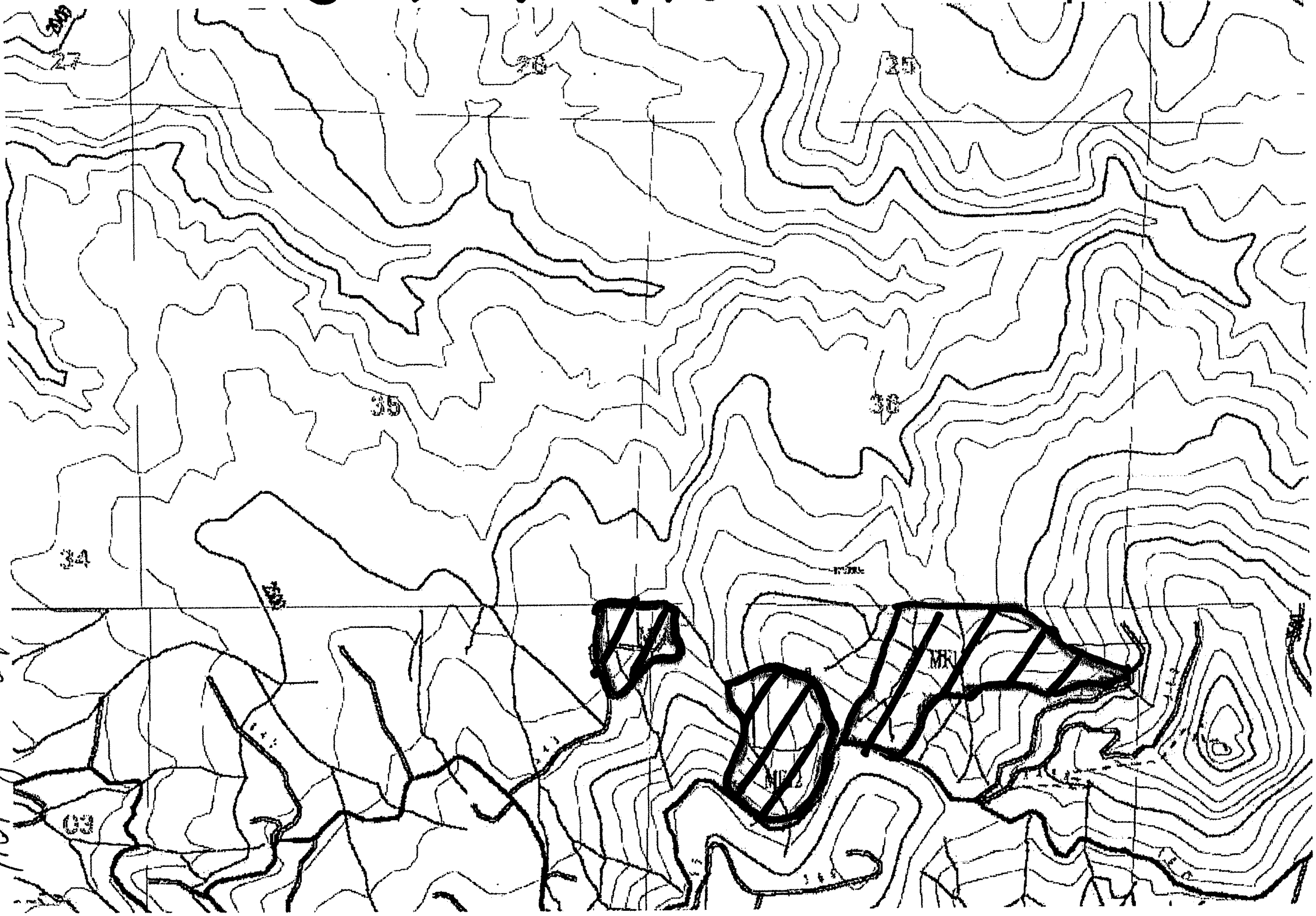

file://E:\wil maps\wil mf area3.jpg

5/16/02

5/16/02

e:/E:\wil maps\wil mf area4.jpg

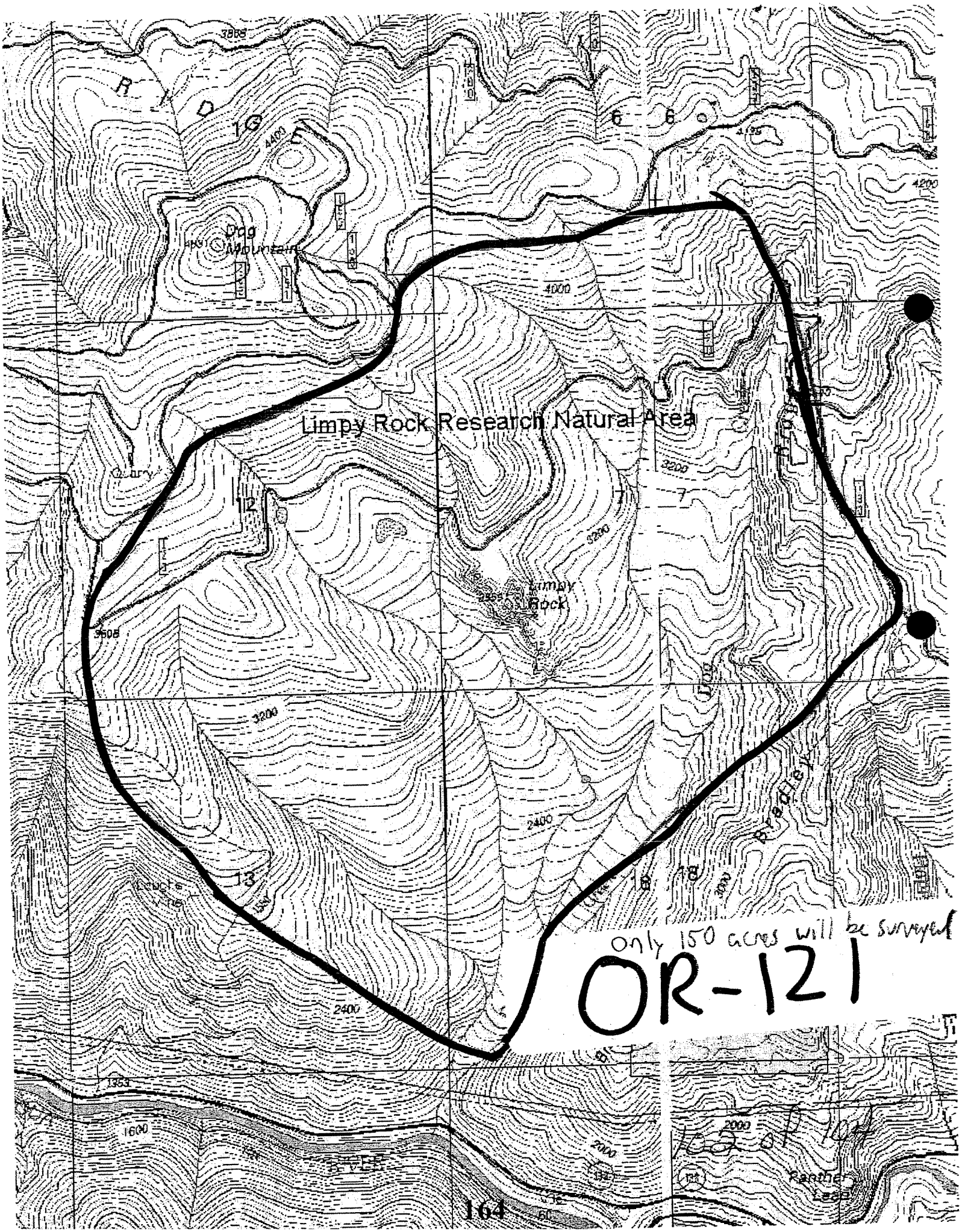
Limpy Rock Research Natural Area
Dog Mountain
Limpy Rock
Quary
Only 150 acres will be surveyed
OR-121

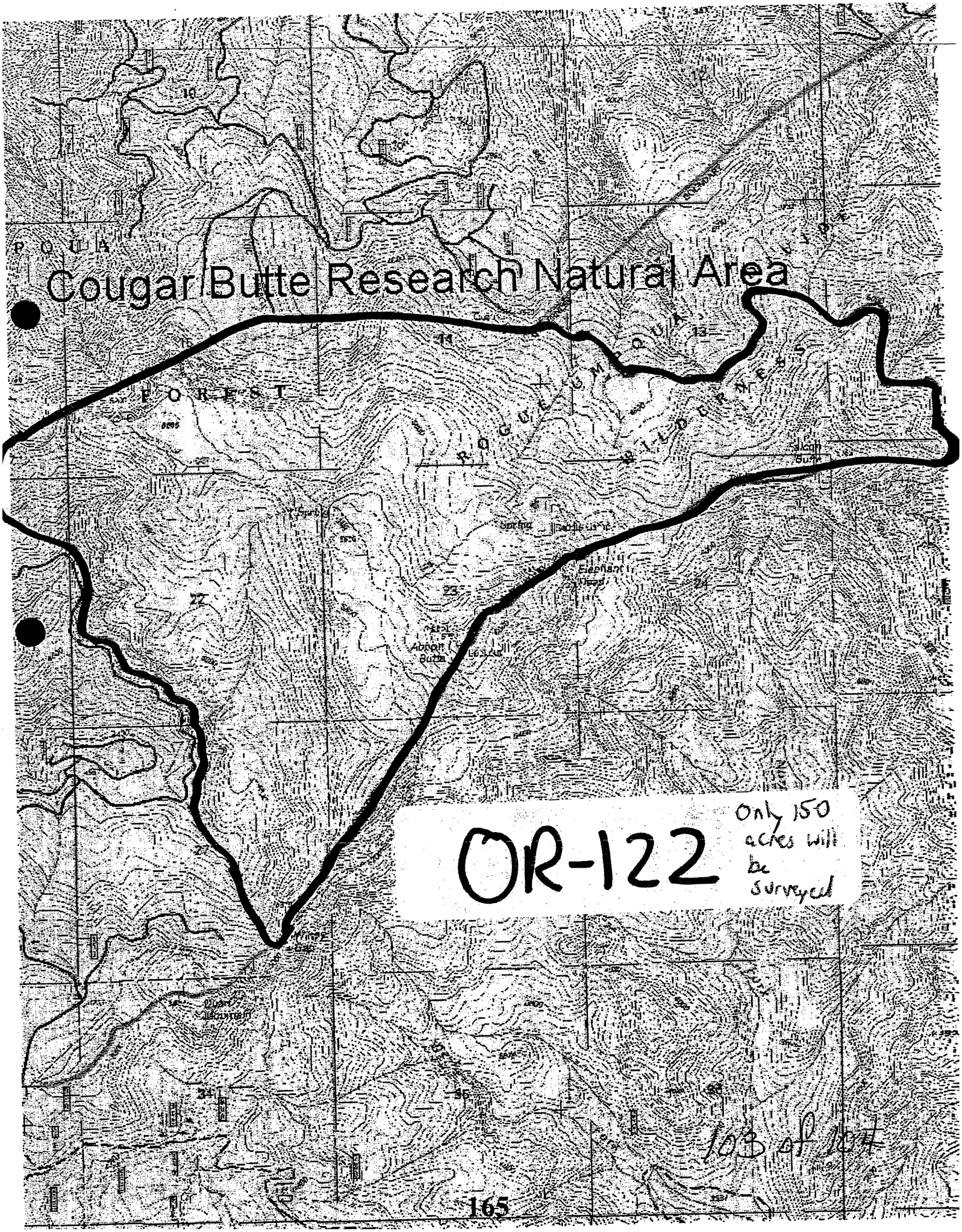
Cougar Butte Research Natural Area
FOREST
Elephant
Abbott Butte
OR-122
Only 150 acres will be surveyed
103 of 104

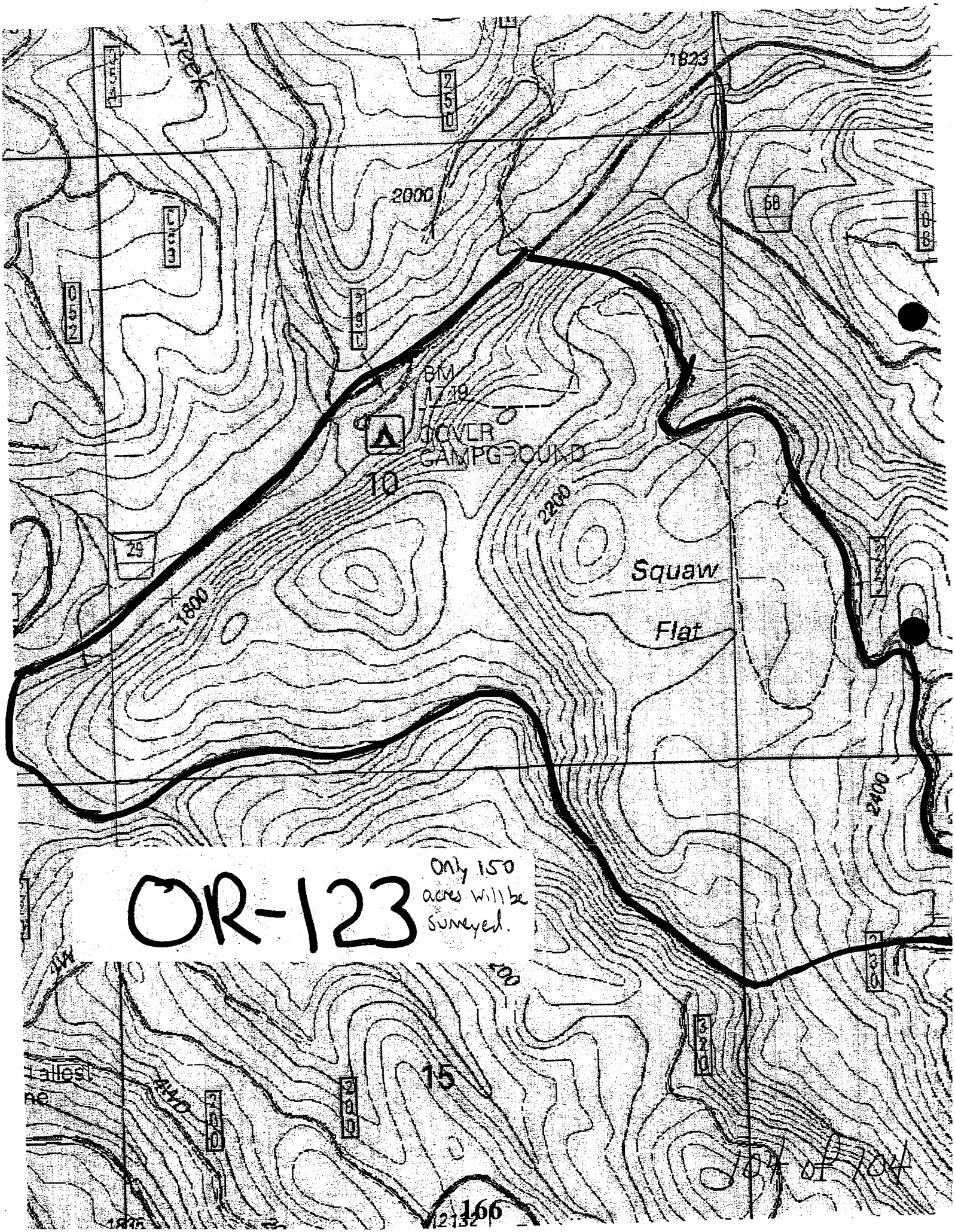

OR-123

Only 150 acres will be surveyed.

104 of 104