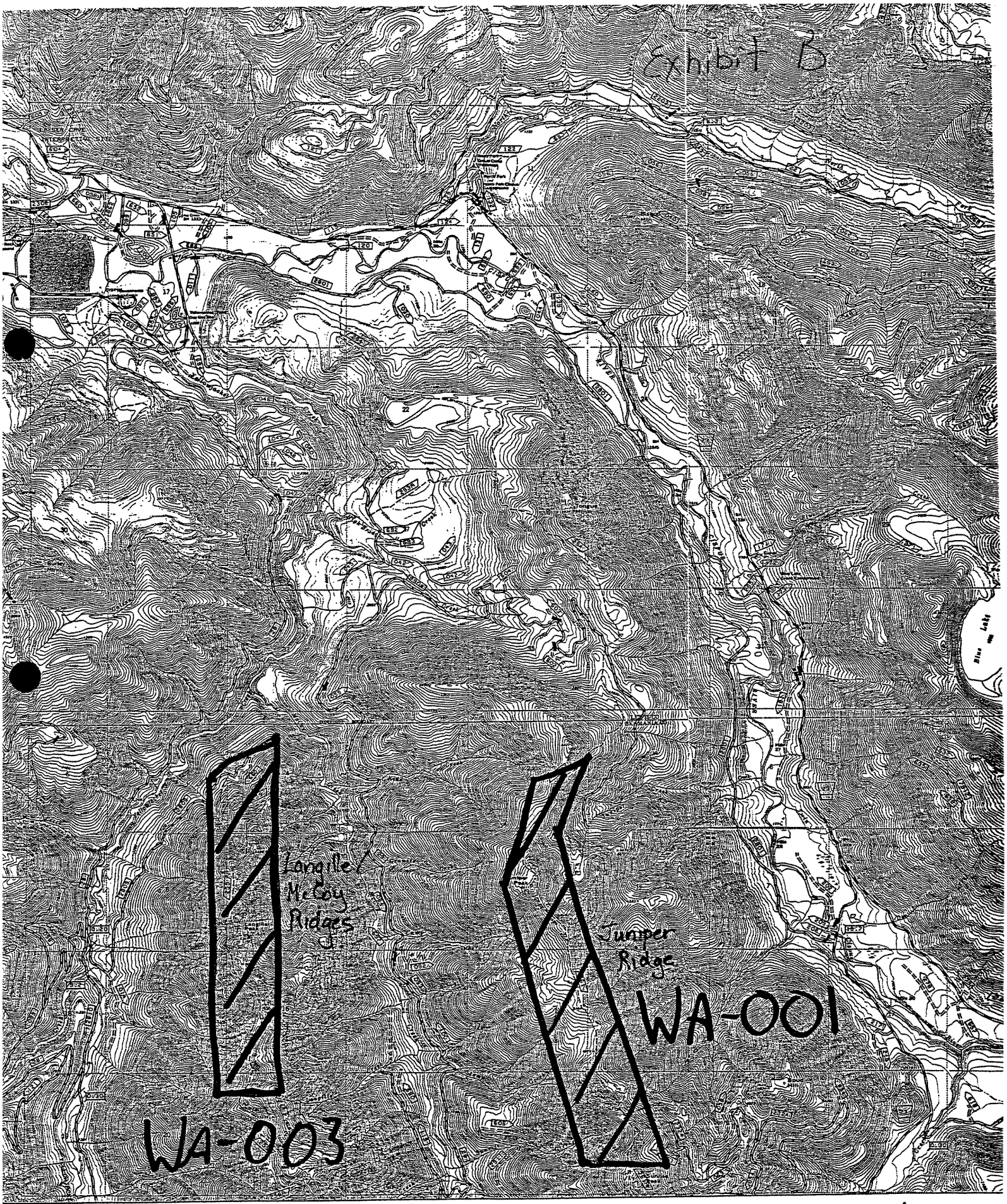

R. 8 E.

Target Species: Botanical
(Botrychium)

1 of 23



Target Species: Botanical (Botrychium)

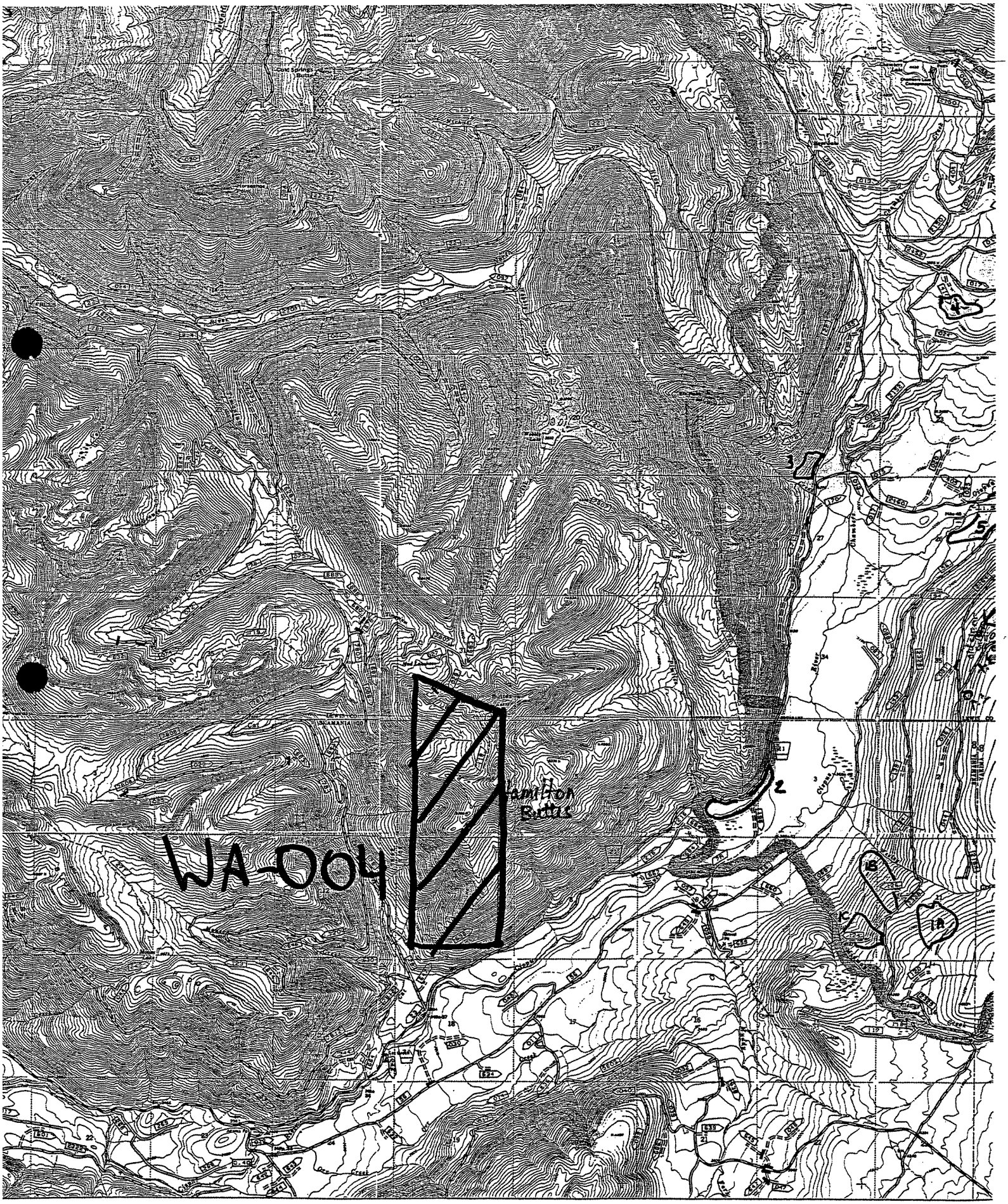

. 9 E.

Cowlitz Valley Ranger District
Gifford Pinchot NF

R. 10 E.

Target species: Botanical (Botrychium)


WA-005
Woods Creek
LSP Reserve
Only 100
acres will
be surveyed
in area
BOTANICAL
COWLITZ
COWLITZ
RIVER
Silver Brook
Bluff Mountain

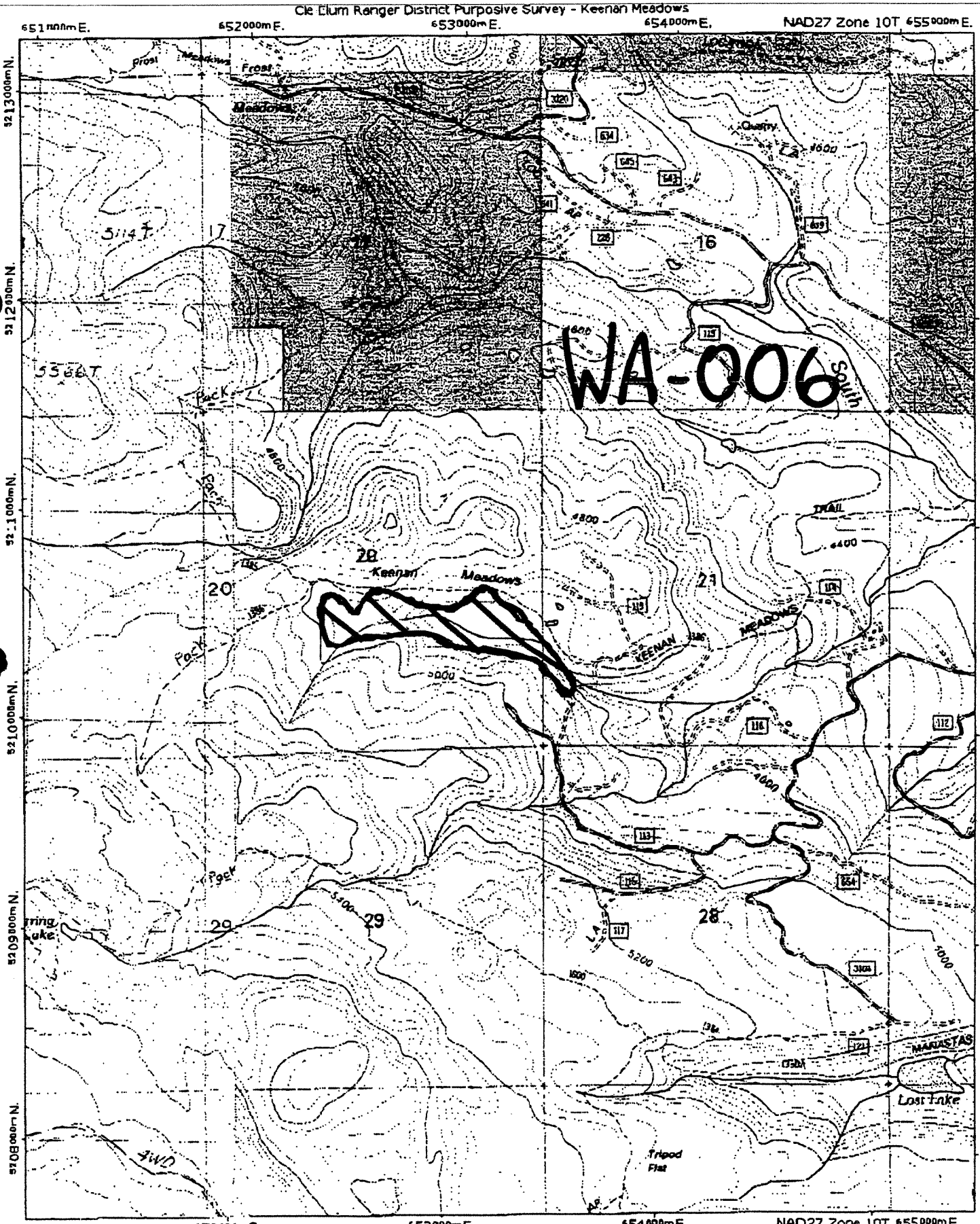

BOTANICAL/FUNGI

5 of 23

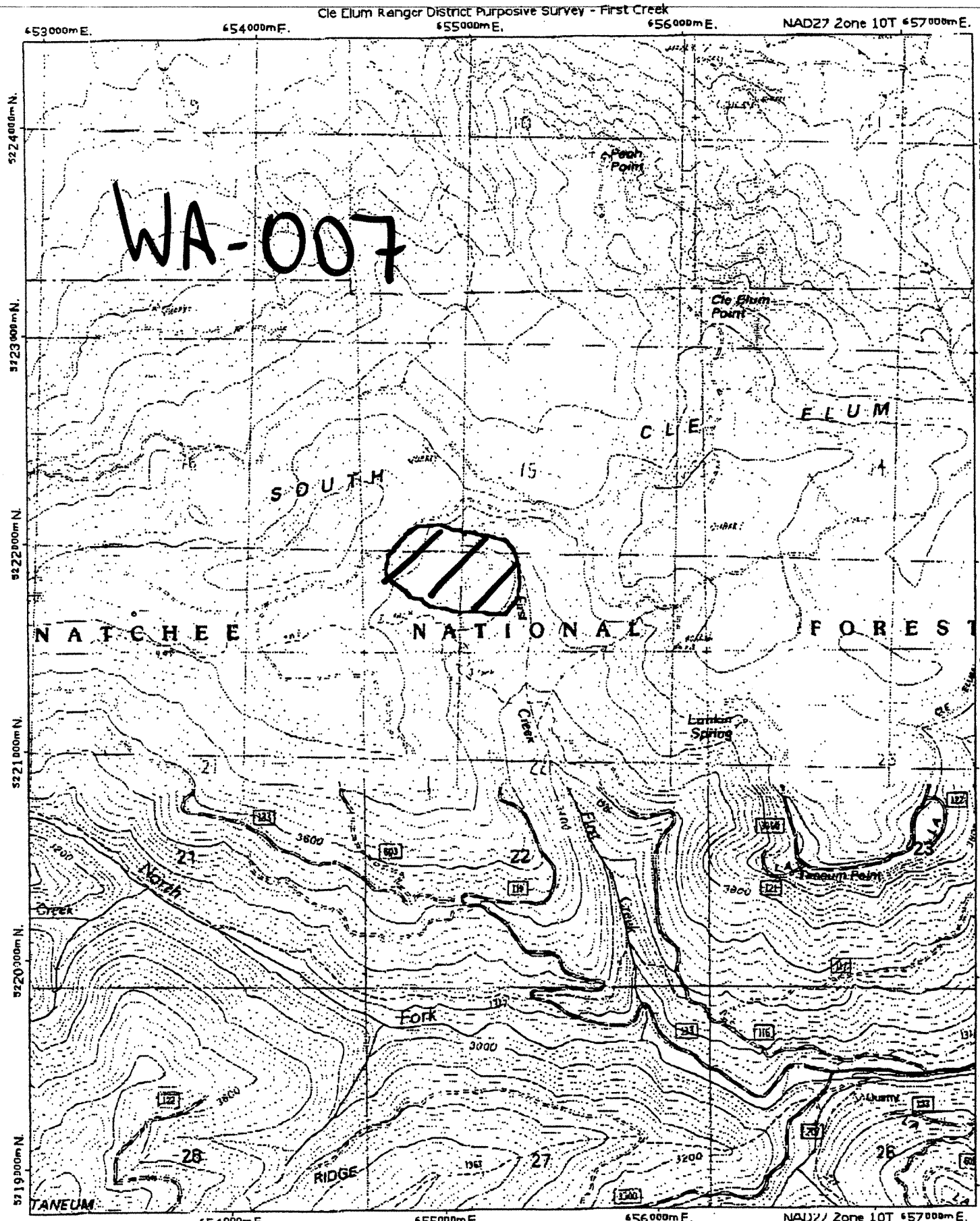

Botanical/Fungi
6 of 23

WA-008



Botanical/Fungi

7 of 23

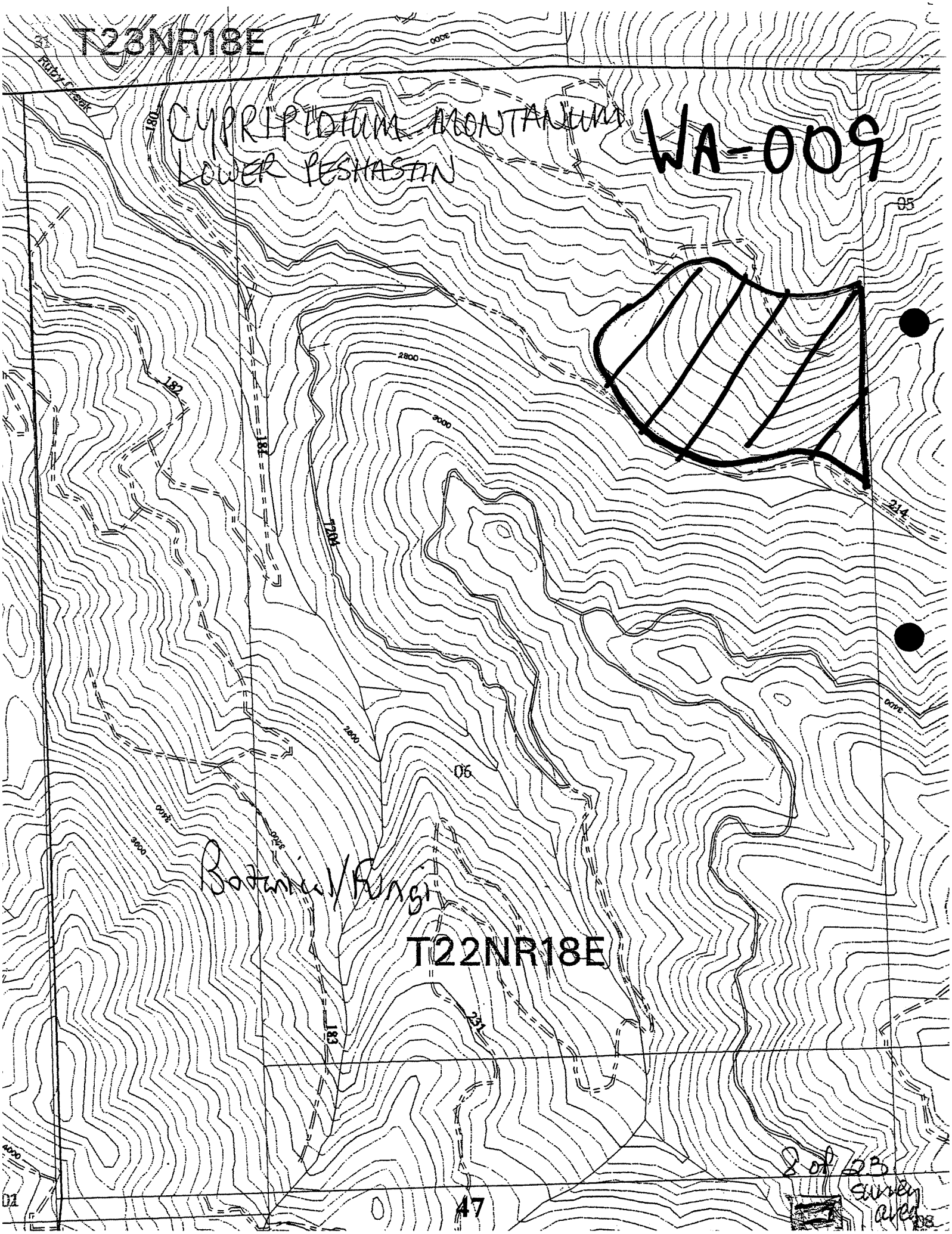
T23NR18E
CYPRIPIDIUM MONTANUM
LOWER PESHASTIN
WA-009
Botanical/Fungi
T22NR18E
2 of 23
survey area

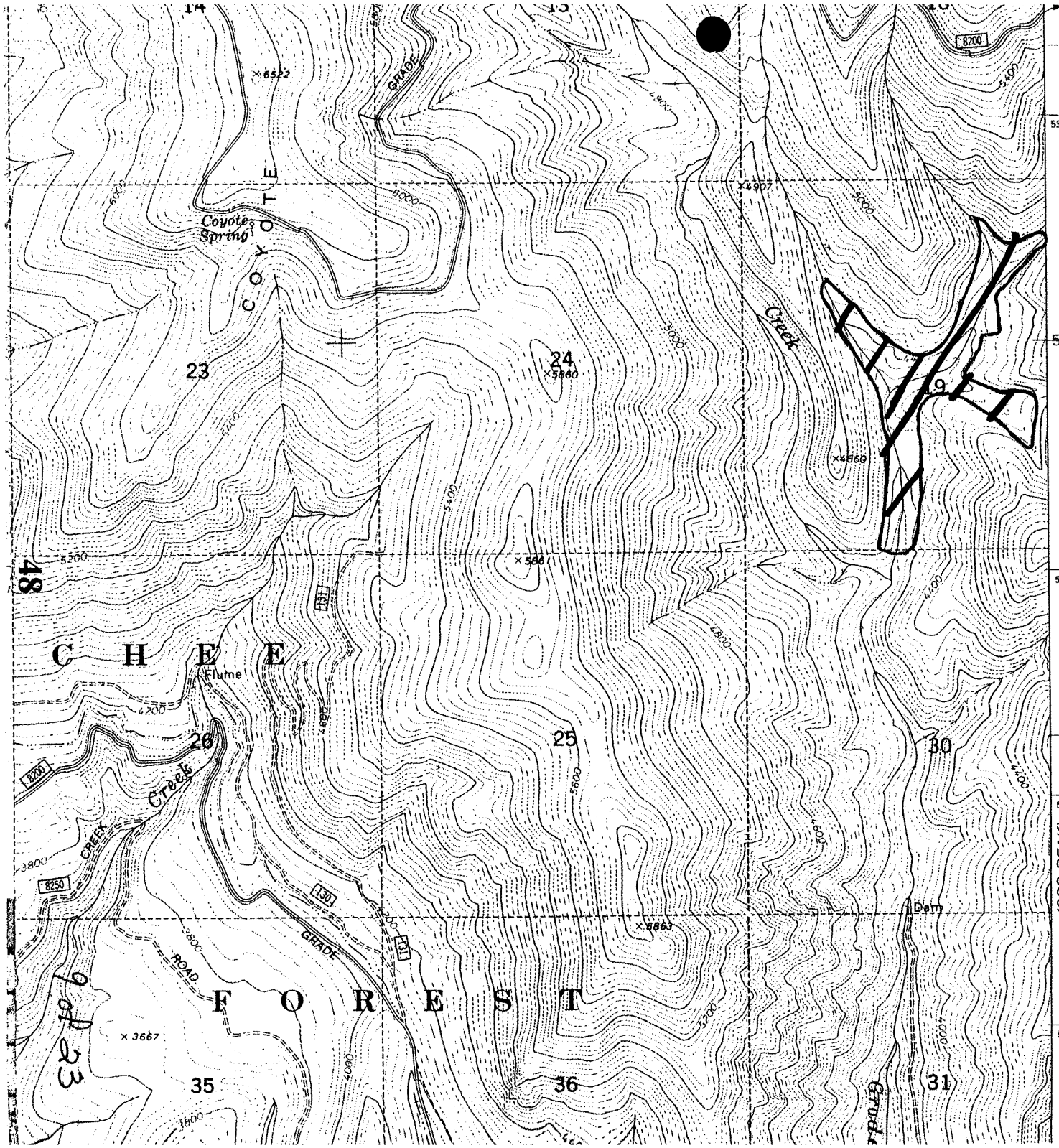

WA-012

CHELAN RD
YEAR 1

GRADE CREEK
189 acres

QUAD: South Navarre

Botanical

Naches RD, Wenatchee NF- Proposed Purposive Survey Contract Area

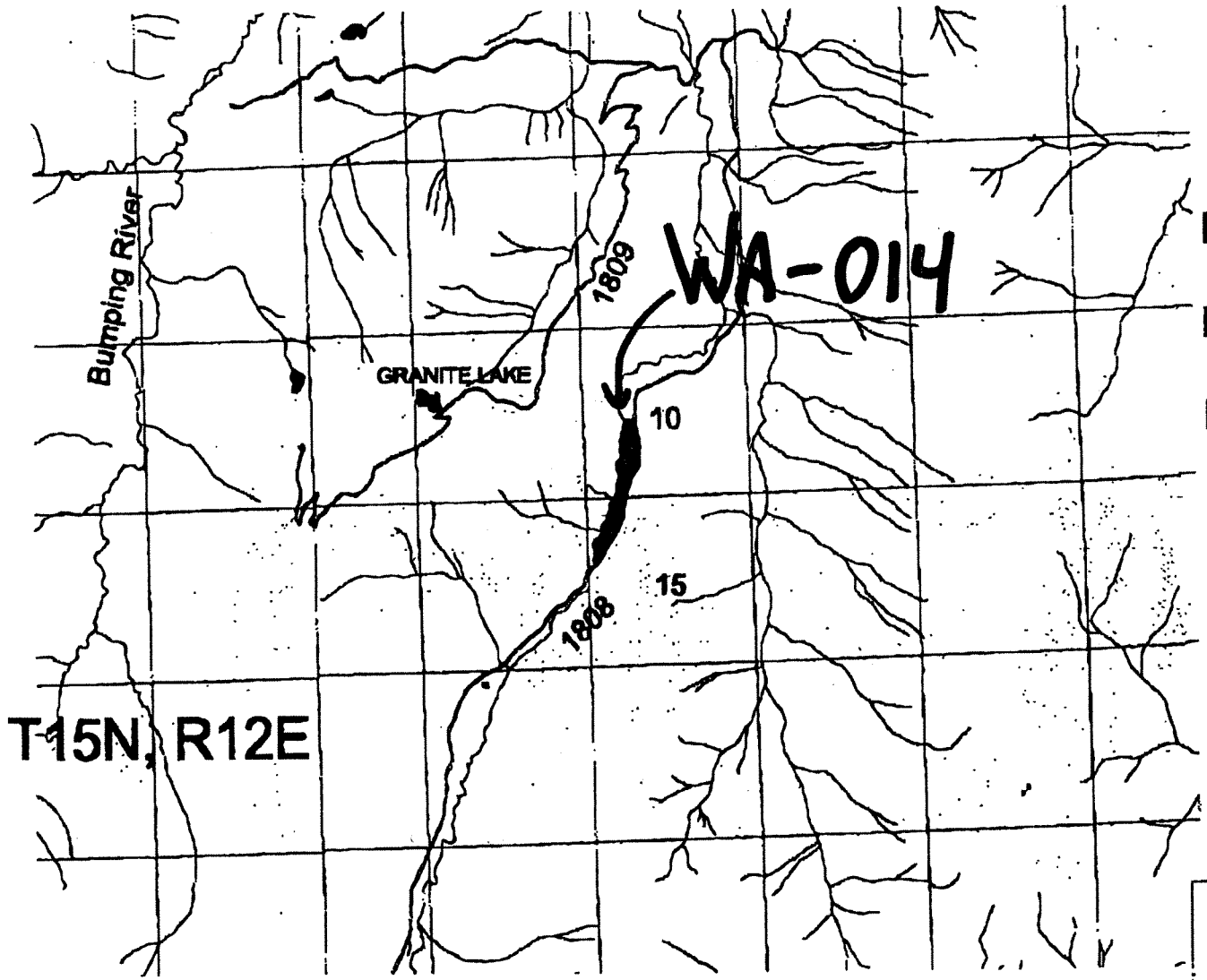

Deep Creek Survey Area

Bumping Lake Quadrangle

Deep Creek Watershed

Botanical

2 0 2 4 Miles

- Purposive Survey Contract Area
- Roads
- Streams- Lowest Order
- Streams- Higher Order
- Lakes
- Public Land Survey
- Contour Lines

PRINT BY: HP LASERJET 3150;
APR-17-2002 WED 01:24 AM YIN
509 674 1502; APR-17-02 9:41; PAGE 6/7
05 FAX NO. P. 05

Naches RD, Wenatchee NF- Proposed Purposive Survey Contract Area

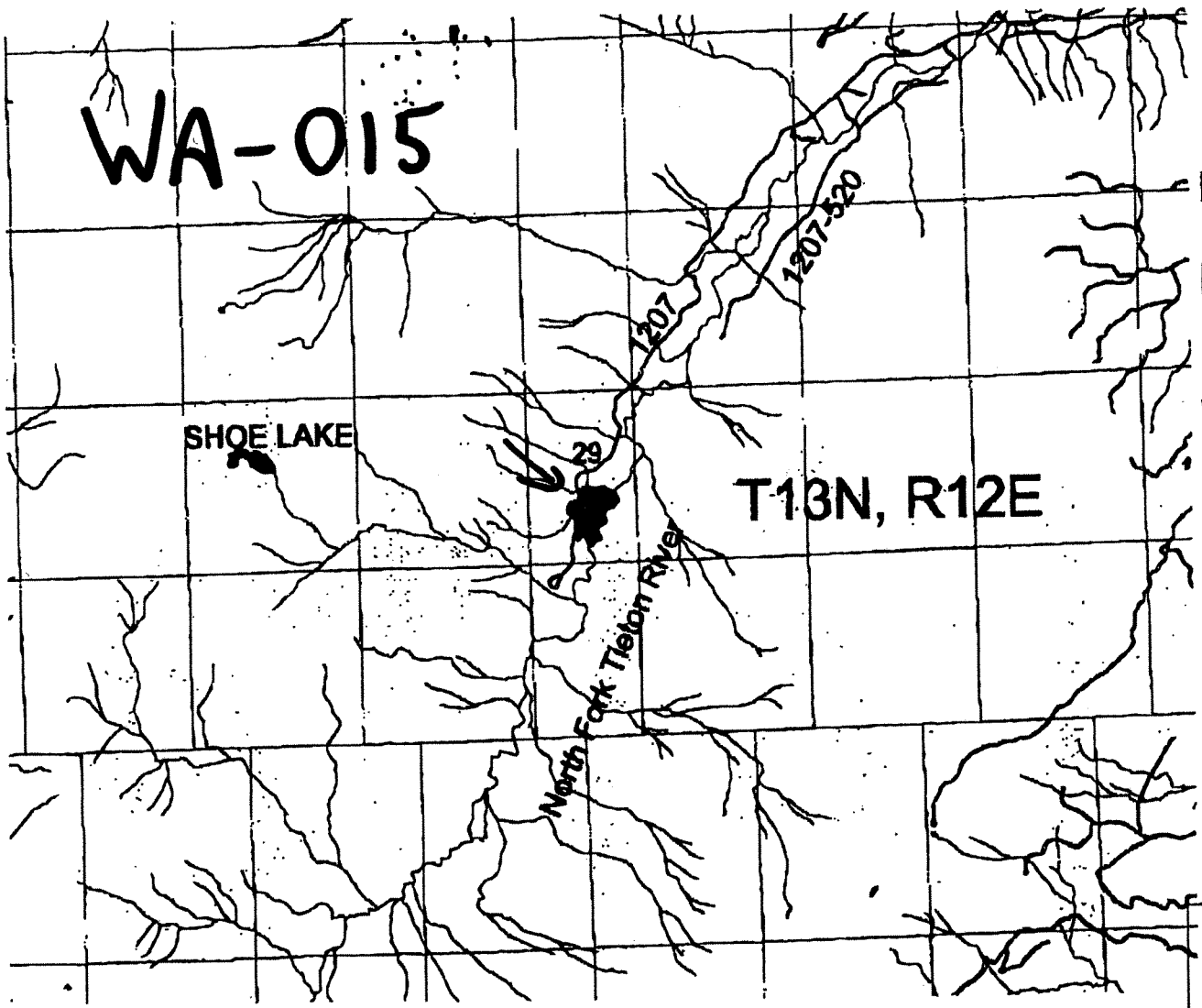

N. Fork Tieton Survey Area

Pinegrass Ridge Quadrangle

N. Fork Tieton River Watershed

Botanical

2 0 2 4 Miles

Roads
Streams- Lowest Order
Streams- Higher Order
Lakes
Purposive Survey Contract Area
Public Land Survey
Contour Lines

Naches RD, Wenatchee NF- Proposed Purposive Survey Contract Area

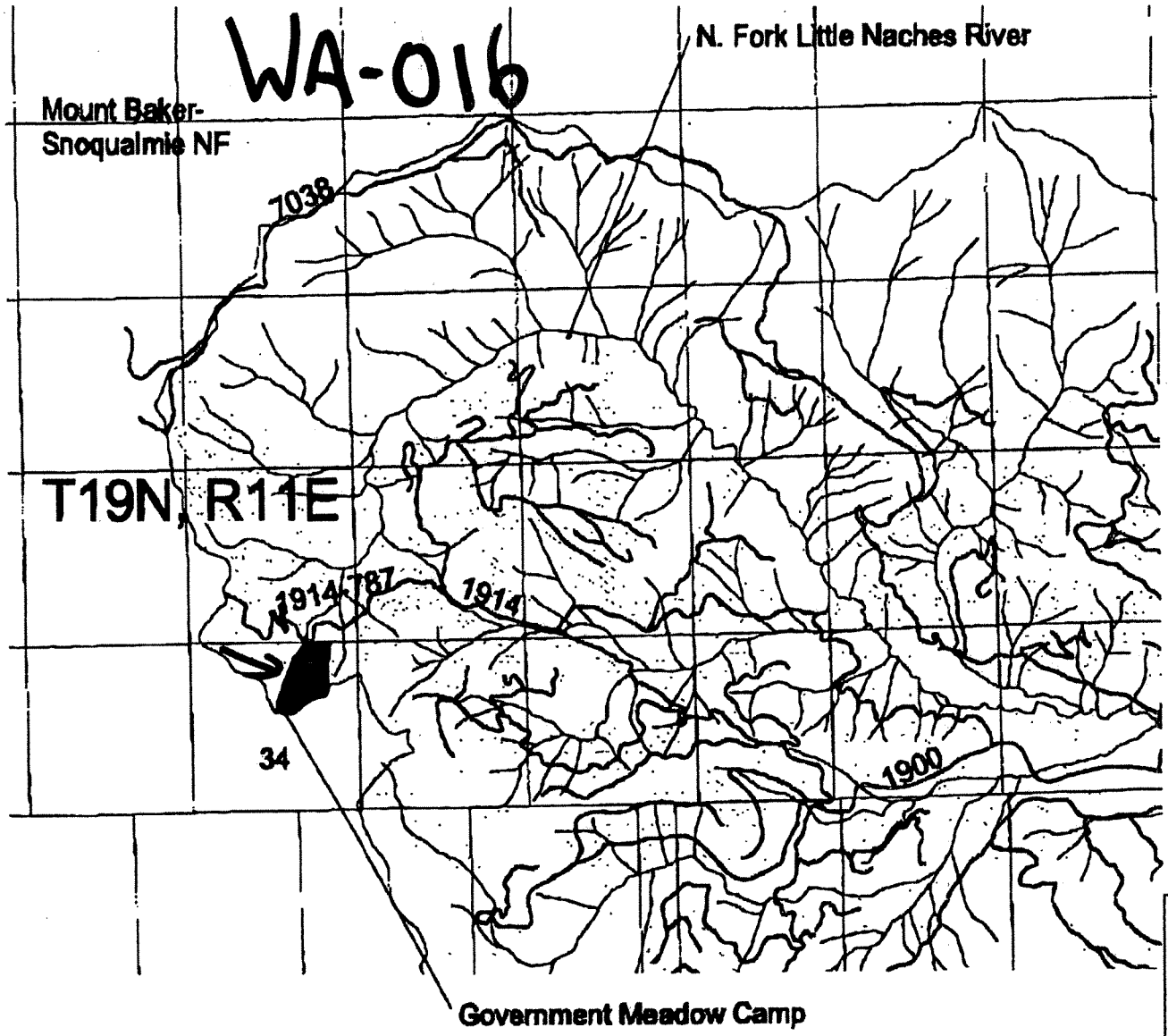

Government Meadow Camp Survey Area

Noble Knob Quadrangle

N. Fork Little Naches River Watershed

Botanical

Roads
Streams- Lowest Order
Purposive Survey Contract Area
District Boundary
Public Land Survey
Contour Lines

12 of 23

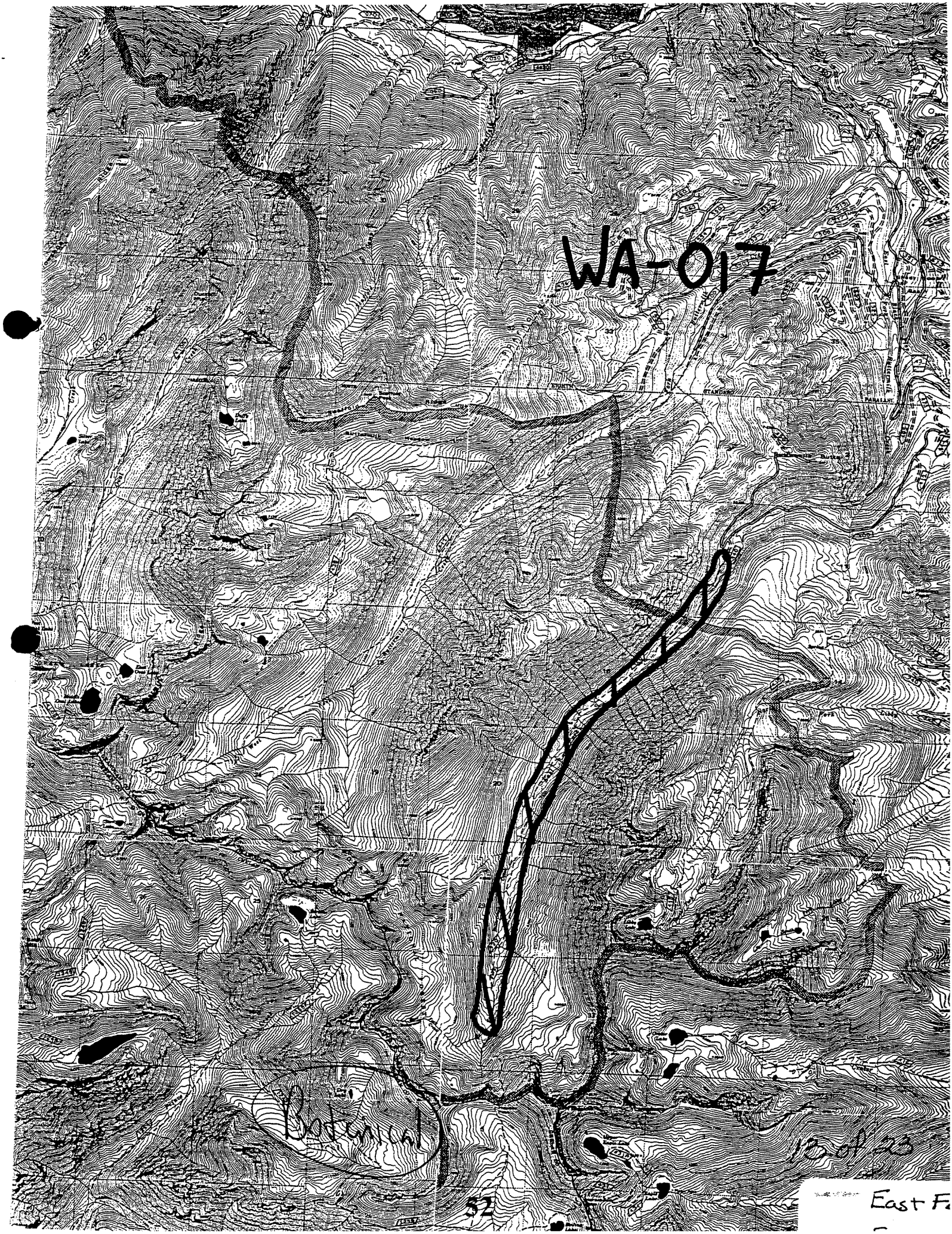
WA-017
Potential
52
East F

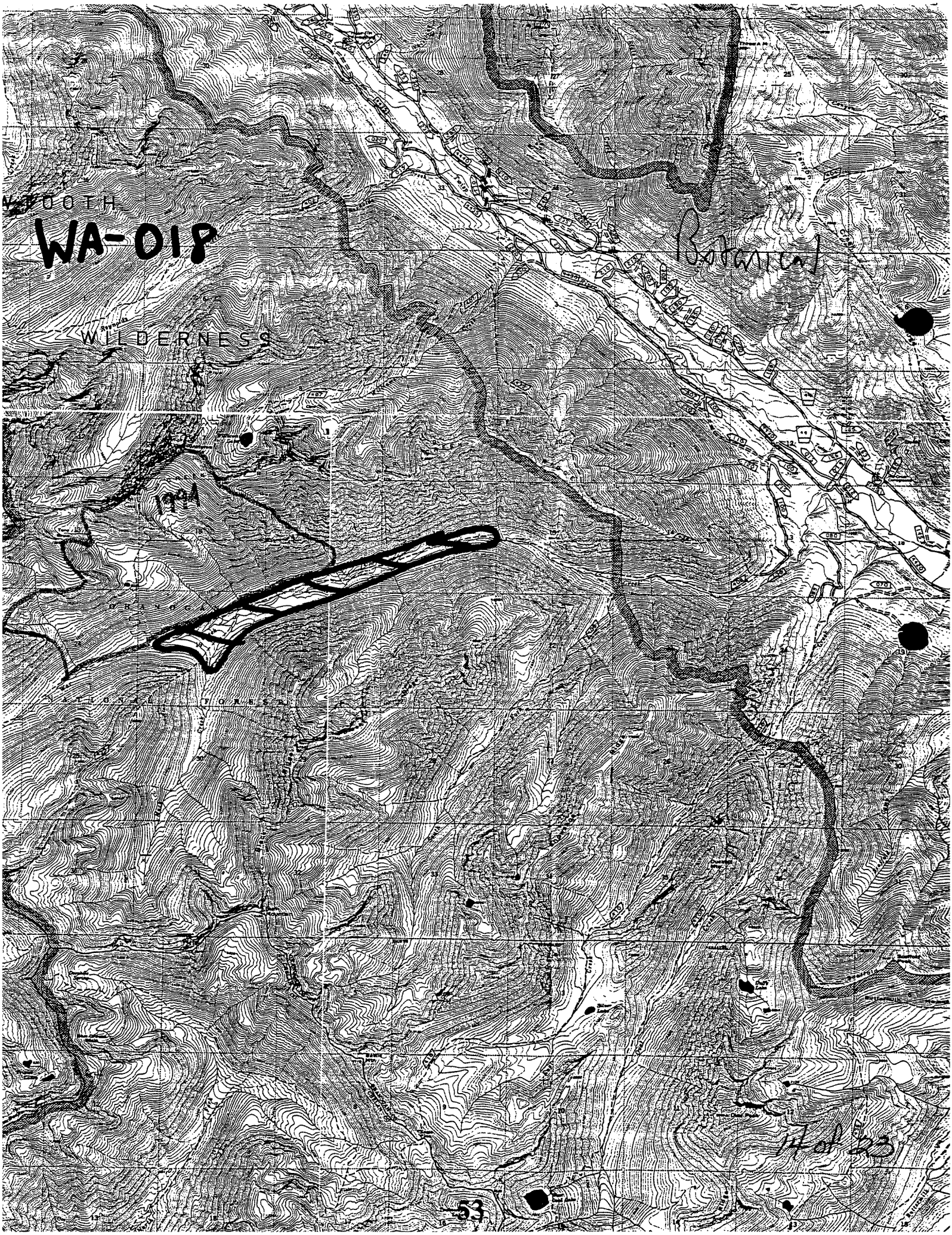
WA-018
Botanical
WILDERNESS
1994
14 of 23
53

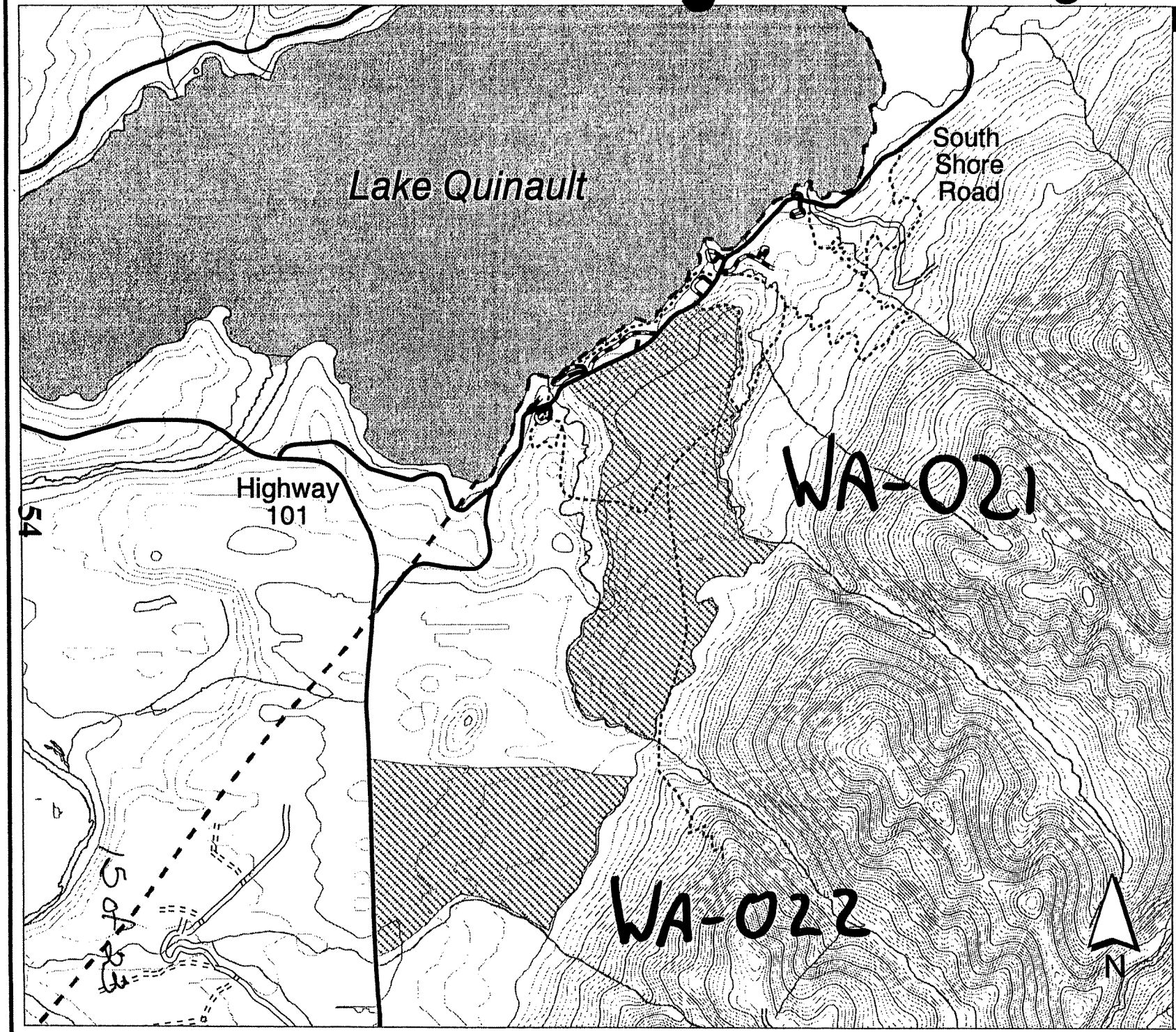

OLYMPIC NATIONAL FOREST

PACIFIC RANGER DISTRICT
(South Area)

Proposive Survey Areas

*Olympic National Forest Road
Double Lane Paved
Single Lane Paved
Gravel, Passenger Cars
Gravel, High Clearance Vehicles
Closed Roads
Trail

Contour 40' QN
40'
200'
Maj. Streams
Maj. Lakes

Proposive Survey Areas

Botanical/Rngi

0 0.3 0.6 Miles

1:40000

Original data was compiled from multiple source data and may not meet the U.S. National Mapping Accuracy Standard of the Office of Management and Budget. For specific source dates and/or additional digital information contact the Forest Supervisor, Olympic National Forest
1835 Black Lake Blvd. SW Suite A
Olympia WA 98512-5623
This map has no warranties to its contents or accuracy.

Layout created: 0:51 PM, Apr 24, 2002; Untitled

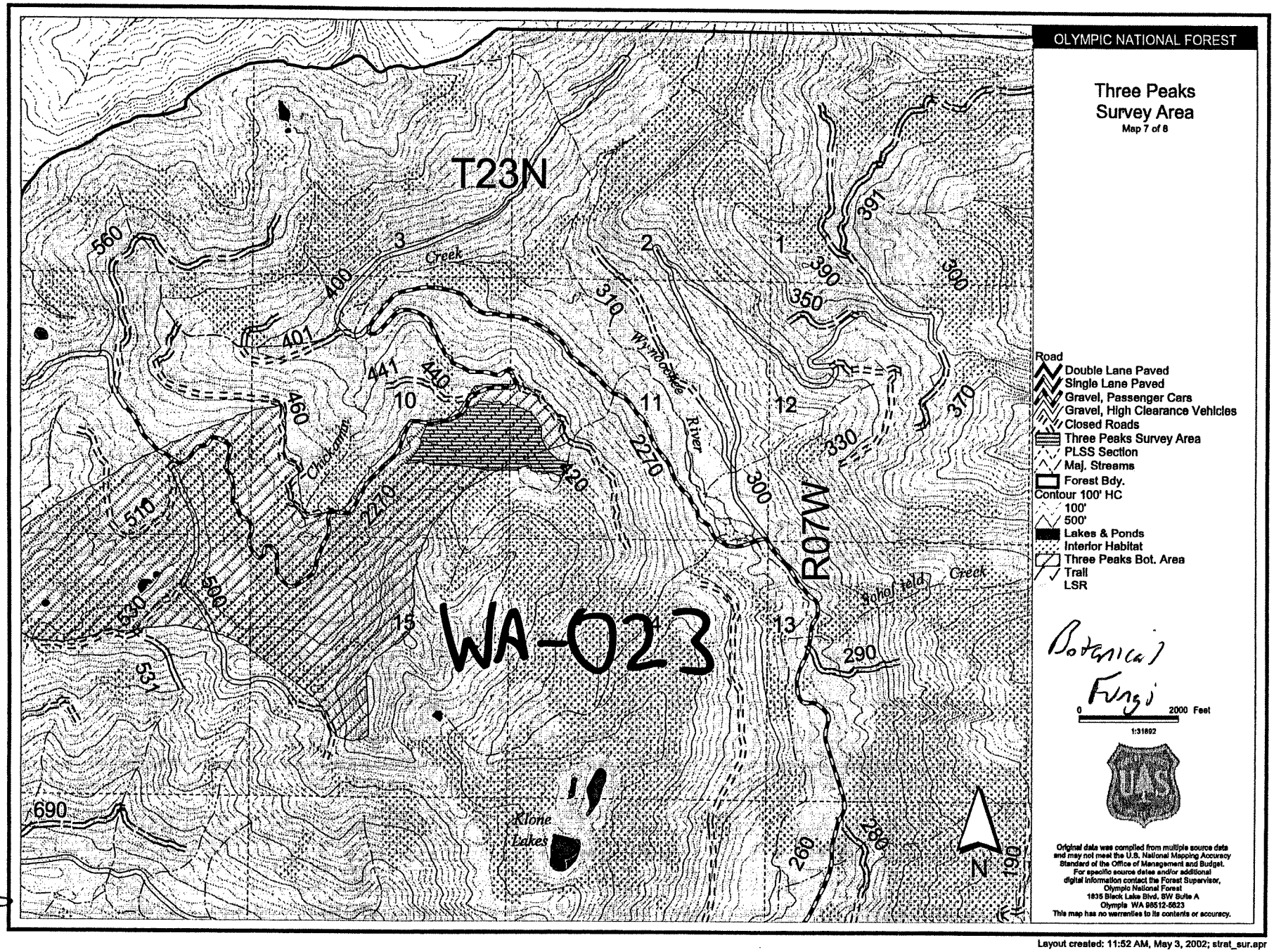

Layout created: 11:52 AM, May 3, 2002; strat_sur.apr

16 of 23

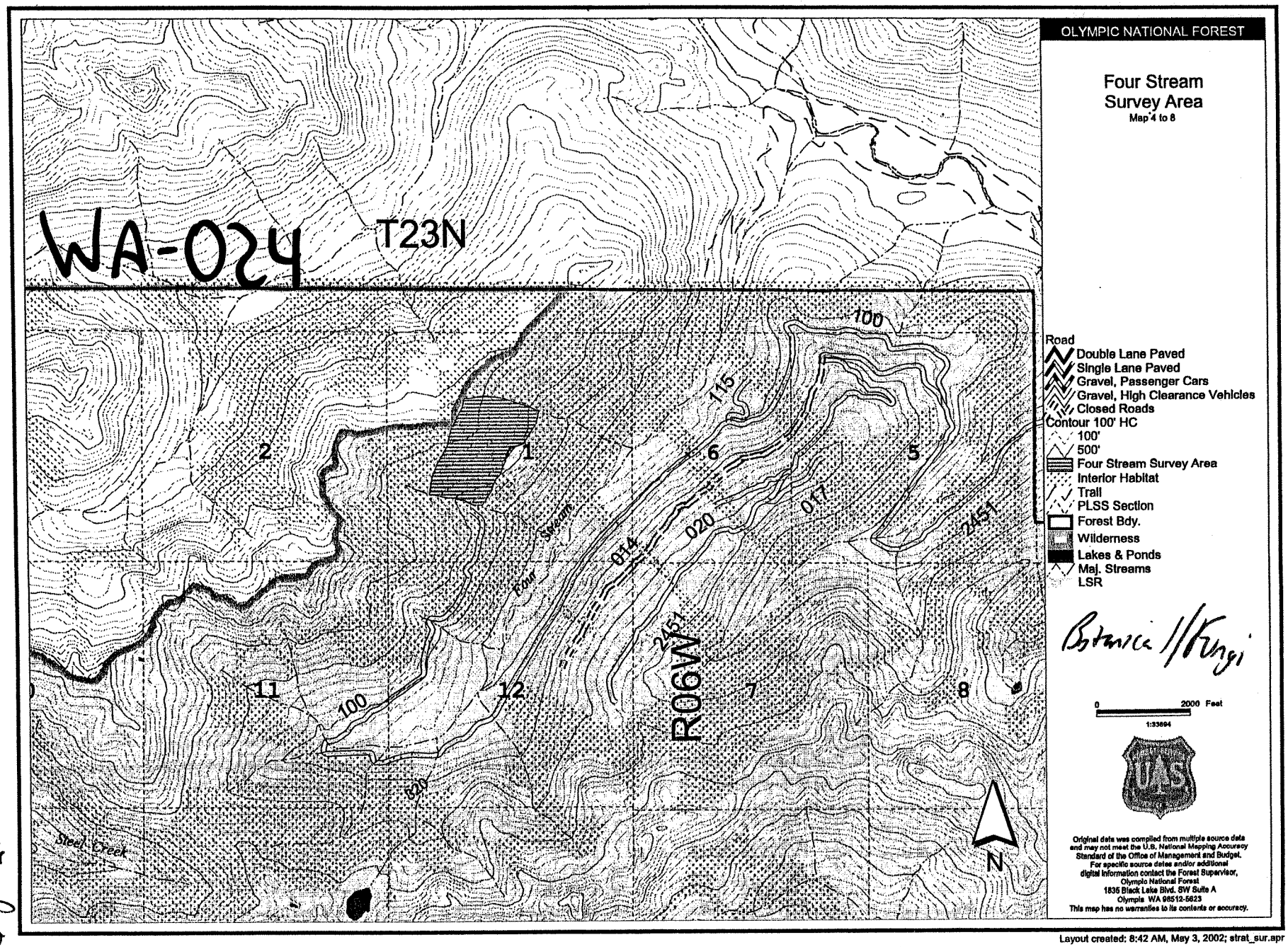
WA-024
T23N
R06W
OLYMPIC NATIONAL FOREST
Four Stream
Survey Area
Map 4 to 8
Road
Double Lane Paved
Single Lane Paved
Gravel, Passenger Cars
Gravel, High Clearance Vehicles
Closed Roads
Contour 100' HC
100'
500'
Four Stream Survey Area
Interior Habitat
Trail
PLSS Section
Forest Bdy.
Wilderness
Lakes & Ponds
Maj. Streams
LSR
0 2000 Feet
1:33664
Original data was compiled from multiple source data and may not meet the U.S. National Mapping Accuracy Standard of the Office of Management and Budget.
For specific source dates and/or additional digital information contact the Forest Supervisor,
Olympic National Forest
1835 Black Lake Blvd. SW Suite A
Olympia WA 98512-5623
This map has no warranties to its contents or accuracy.
Layout created: 8:42 AM, May 3, 2002; strat_sur.apr
Four Stream
Steel Creek
N

17 of 23

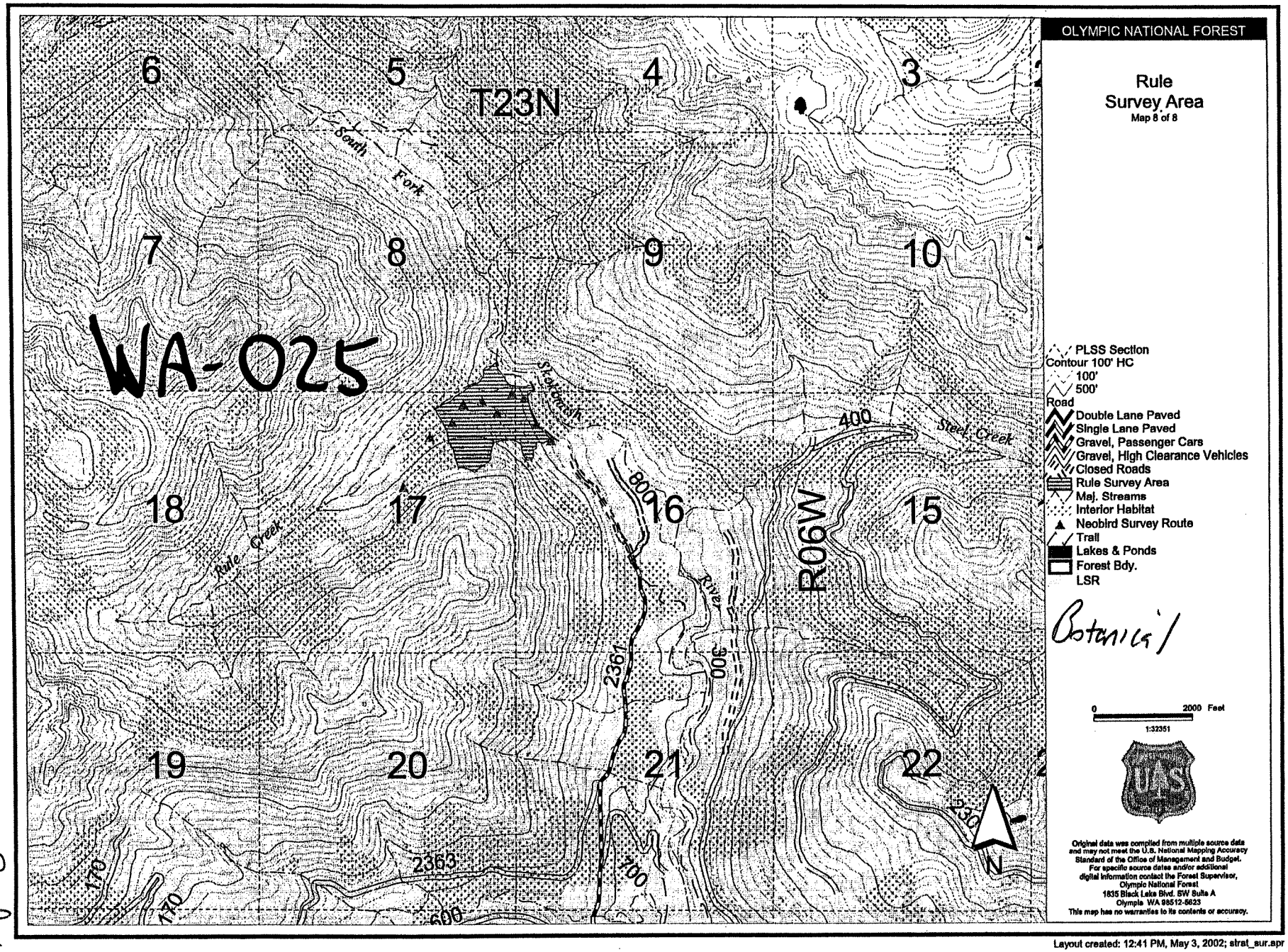

Layout created: 12:41 PM, May 3, 2002; strat_sur.apr

57

8 of 23

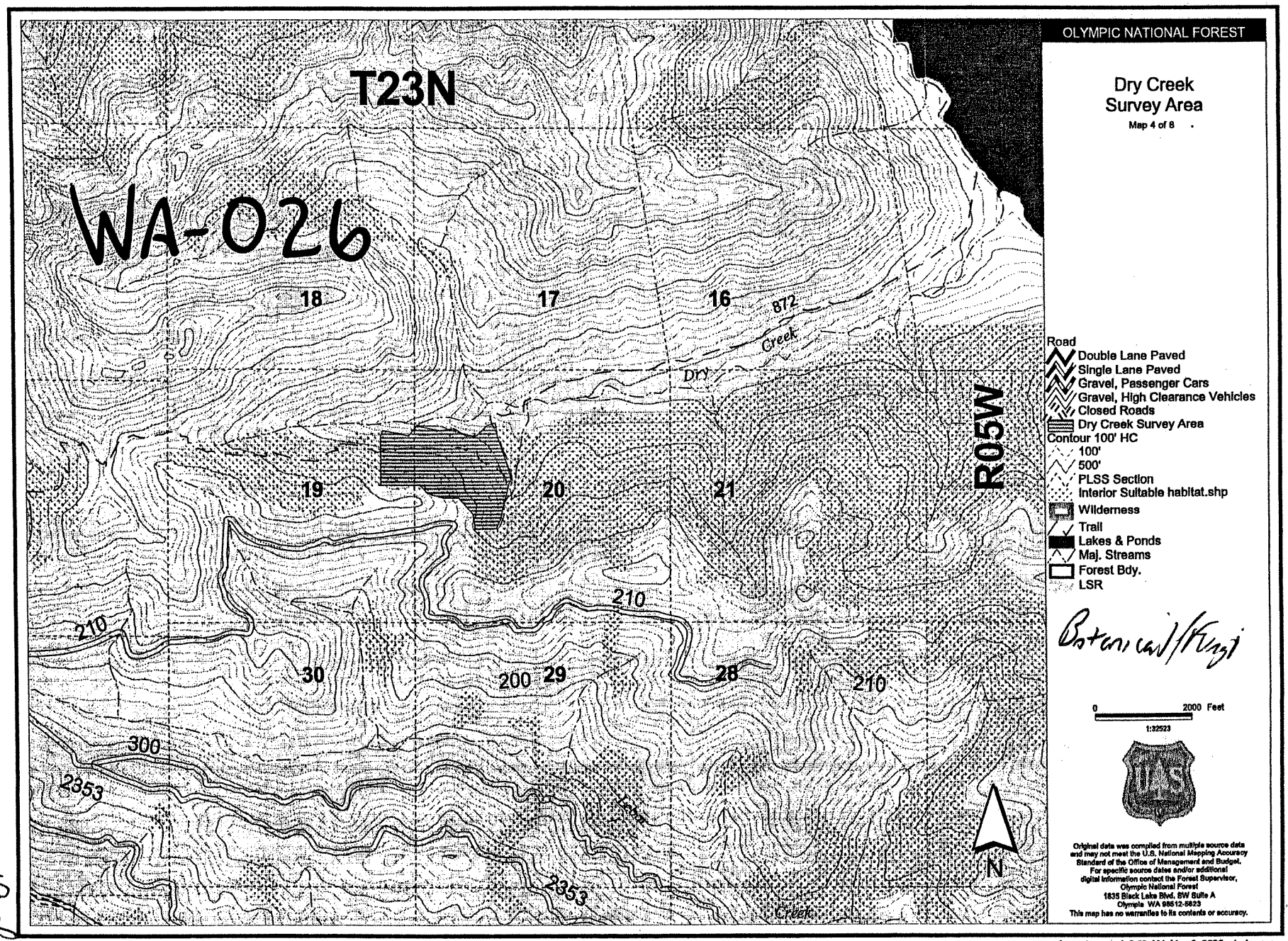

Layout created: 9:09 AM, May 3, 2002; strat_sur.apr

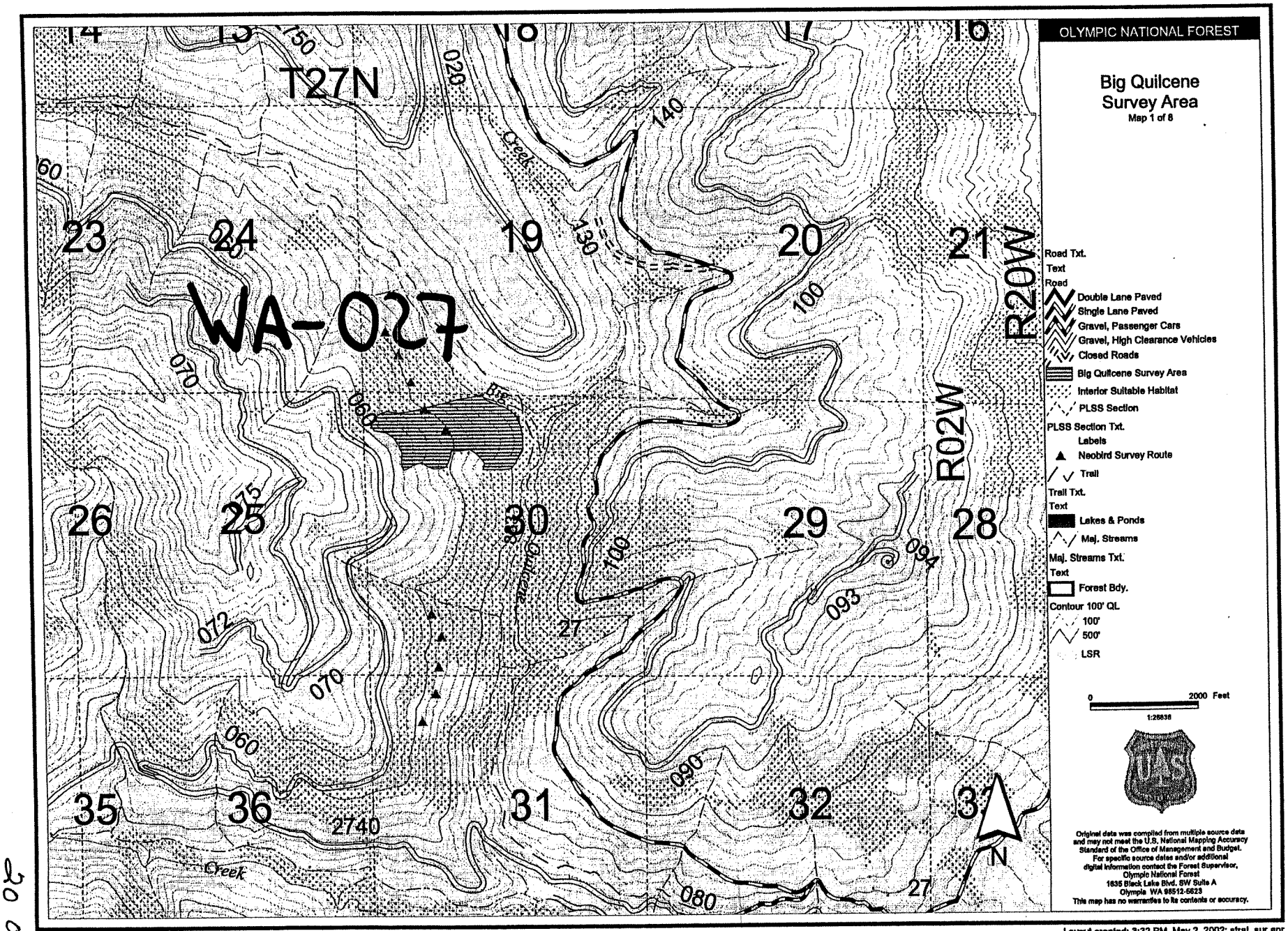
OLYMPIC NATIONAL FOREST
Big Quilcene
Survey Area
Map 1 of 8
WA-027
T27N
R20W
R02W
Road Txt.
Text
Road
Double Lane Paved
Single Lane Paved
Gravel, Passenger Cars
Gravel, High Clearance Vehicles
Closed Roads
Big Quilcene Survey Area
Interior Suitable Habitat
PLSS Section
PLSS Section Txt.
Labels
Neobird Survey Route
Trail
Trail Txt.
Text
Lakes & Ponds
Maj. Streams
Maj. Streams Txt.
Text
Forest Bdy.
Contour 100' QL
100'
500'
LSR
0
2000 Feet
1:25838
Original data was compiled from multiple source data and may not meet the U.S. National Mapping Accuracy Standard of the Office of Management and Budget.
For specific source dates and/or additional digital information contact the Forest Supervisor,
Olympic National Forest
1835 Black Lake Blvd. SW Suite A
Olympia WA 98512-5623
This map has no warranties to its contents or accuracy.
N
Creek
Quilcene
2740
Layout created: 3:32 PM, May 2, 2002; strat_sur.apr

59

20 of 23

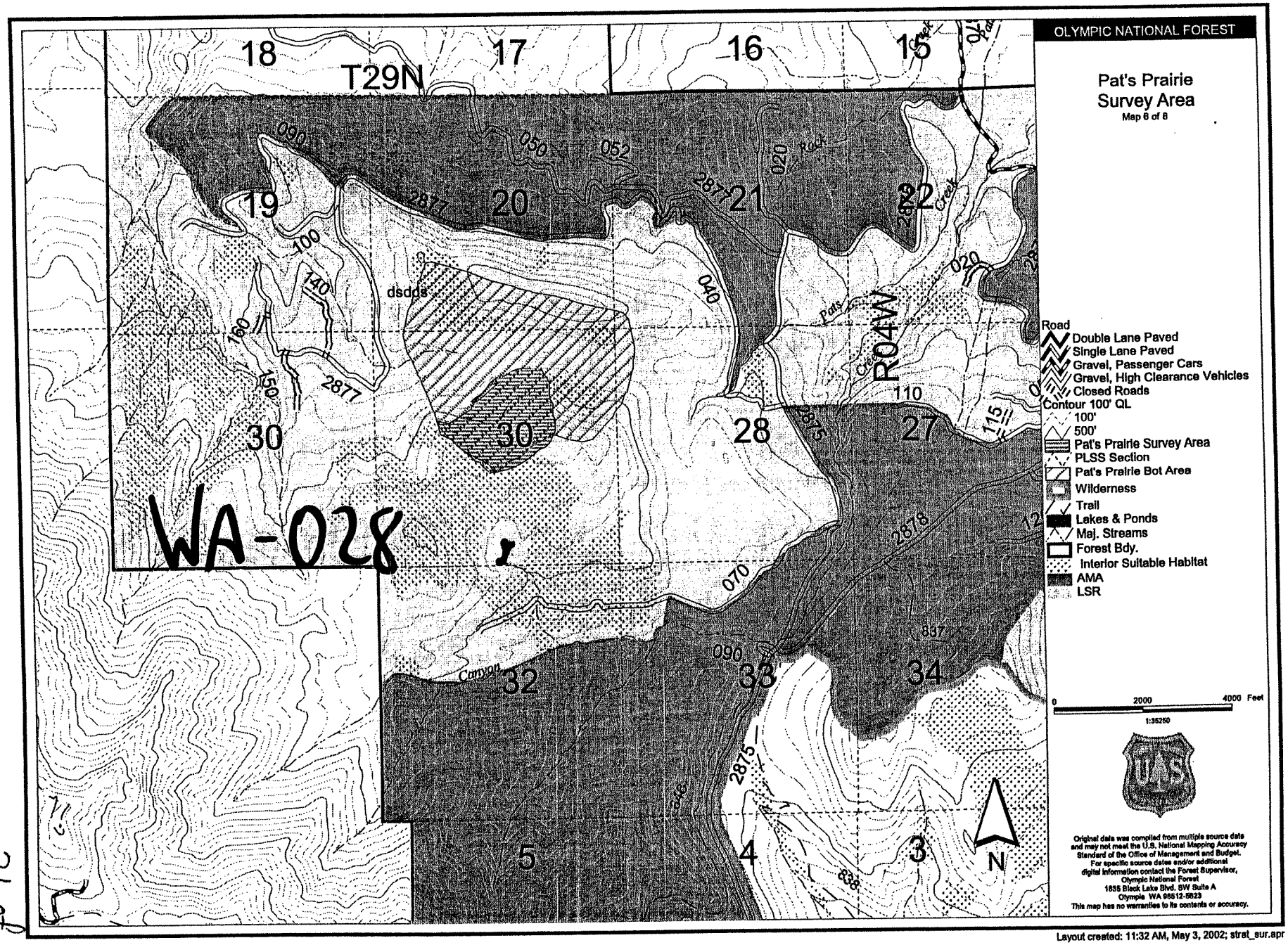
OLYMPIC NATIONAL FOREST
Pat's Prairie
Survey Area
Map 6 of 8
T29N
R04W
WA-028
dsdds
Road
Double Lane Paved
Single Lane Paved
Gravel, Passenger Cars
Gravel, High Clearance Vehicles
Closed Roads
Contour 100' QL
100'
500'
Pat's Prairie Survey Area
PLSS Section
Pat's Prairie Bot Area
Wilderness
Trail
Lakes & Ponds
Maj. Streams
Forest Bdy.
Interior Suitable Habitat
AMA
LSR
0 2000 4000 Feet
1:35250
Original data was compiled from multiple source data and may not meet the U.S. National Mapping Accuracy Standard of the Office of Management and Budget. For specific source dates and/or additional digital information contact the Forest Supervisor, Olympic National Forest 1835 Black Lake Blvd. SW Suite A Olympia WA 98512-5623
This map has no warranties to its contents or accuracy.
Layout created: 11:32 AM, May 3, 2002; strat_sur.apr

60

21 of 23

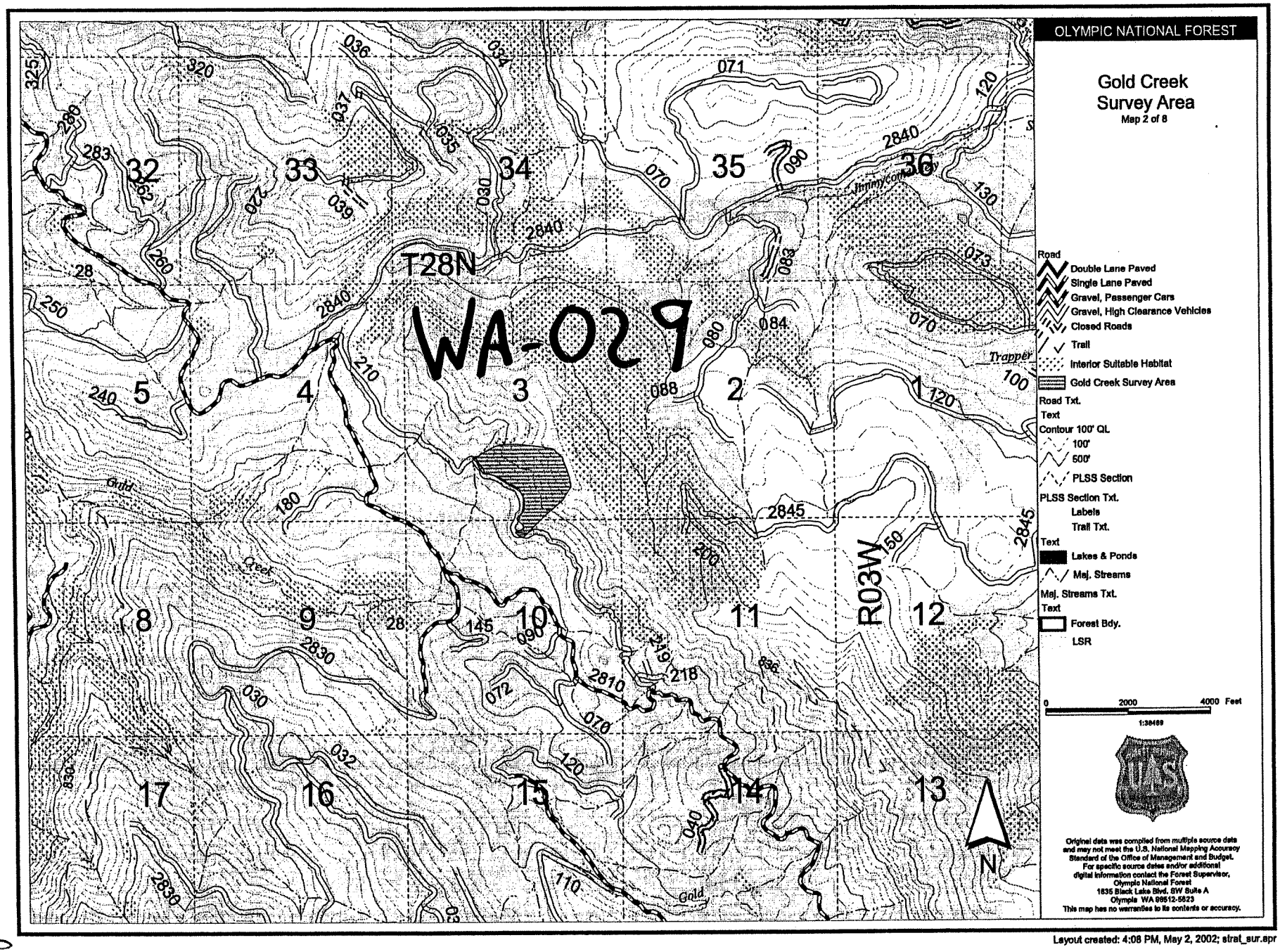
OLYMPIC NATIONAL FOREST
Gold Creek
Survey Area
Map 2 of 8
T28N
R03W
WA-029
Road
Double Lane Paved
Single Lane Paved
Gravel, Passenger Cars
Gravel, High Clearance Vehicles
Closed Roads
Trail
Interior Suitable Habitat
Gold Creek Survey Area
Road Txt.
Text
Contour 100' QL
100'
500'
PLSS Section
PLSS Section Txt.
Labels
Trail Txt.
Text
Lakes & Ponds
Maj. Streams
Maj. Streams Txt.
Text
Forest Bdy.
LSR
0
2000
4000 Feet
1:38489
N
Original data was compiled from multiple source data and may not meet the U.S. National Mapping Accuracy Standard of the Office of Management and Budget. For specific source dates and/or additional digital information contact the Forest Supervisor, Olympic National Forest 1835 Black Lake Blvd. SW Suite A Olympia WA 98512-5623
This map has no warranties to its contents or accuracy.
Layout created: 4:08 PM, May 2, 2002; strat_sur.apr

61

22 of 23

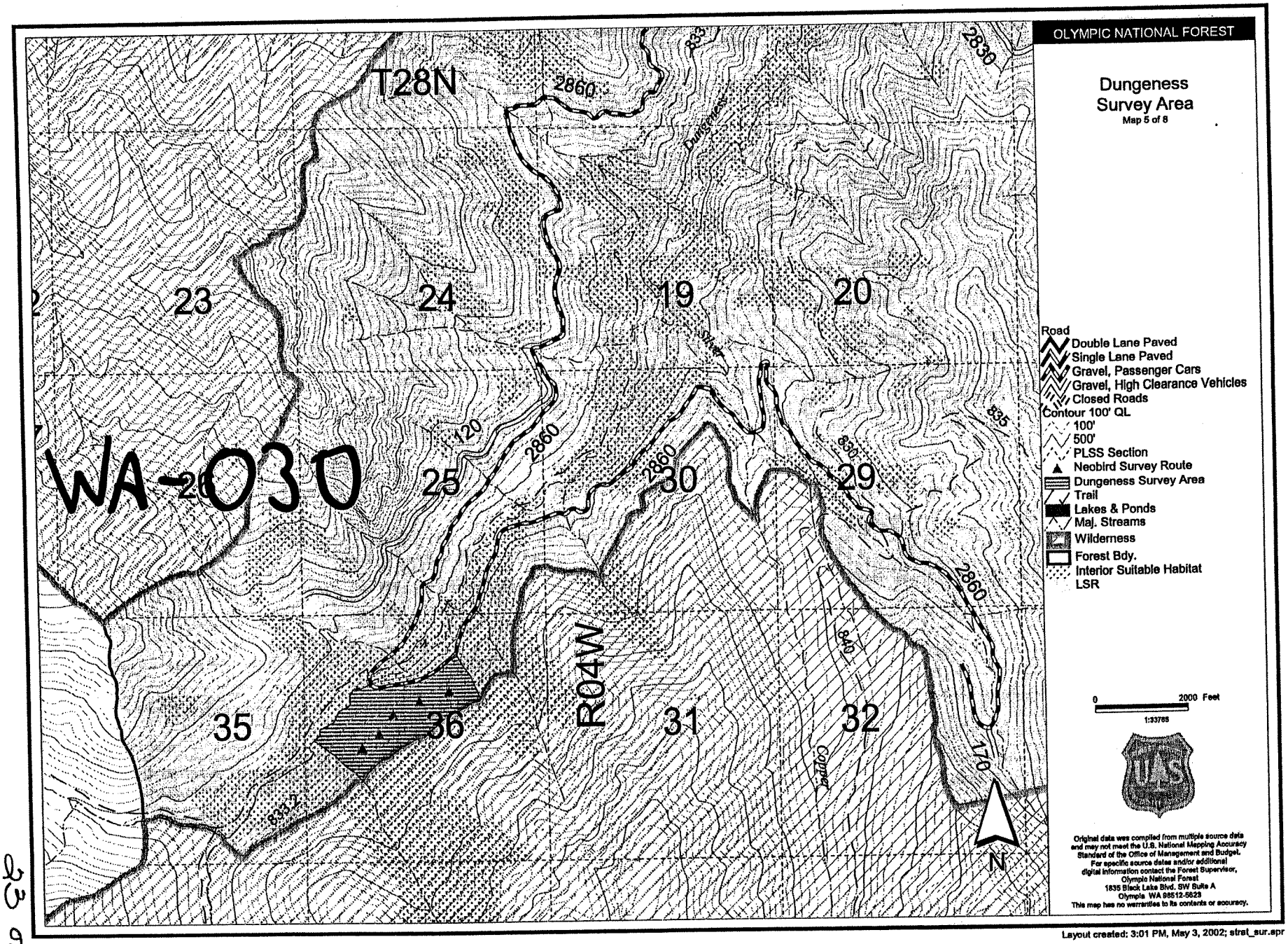

Layout created: 3:01 PM, May 3, 2002; strat_sur.apr

62

23 of 23