Map 1
Middle Fork Cow Creek
Vicinity Map

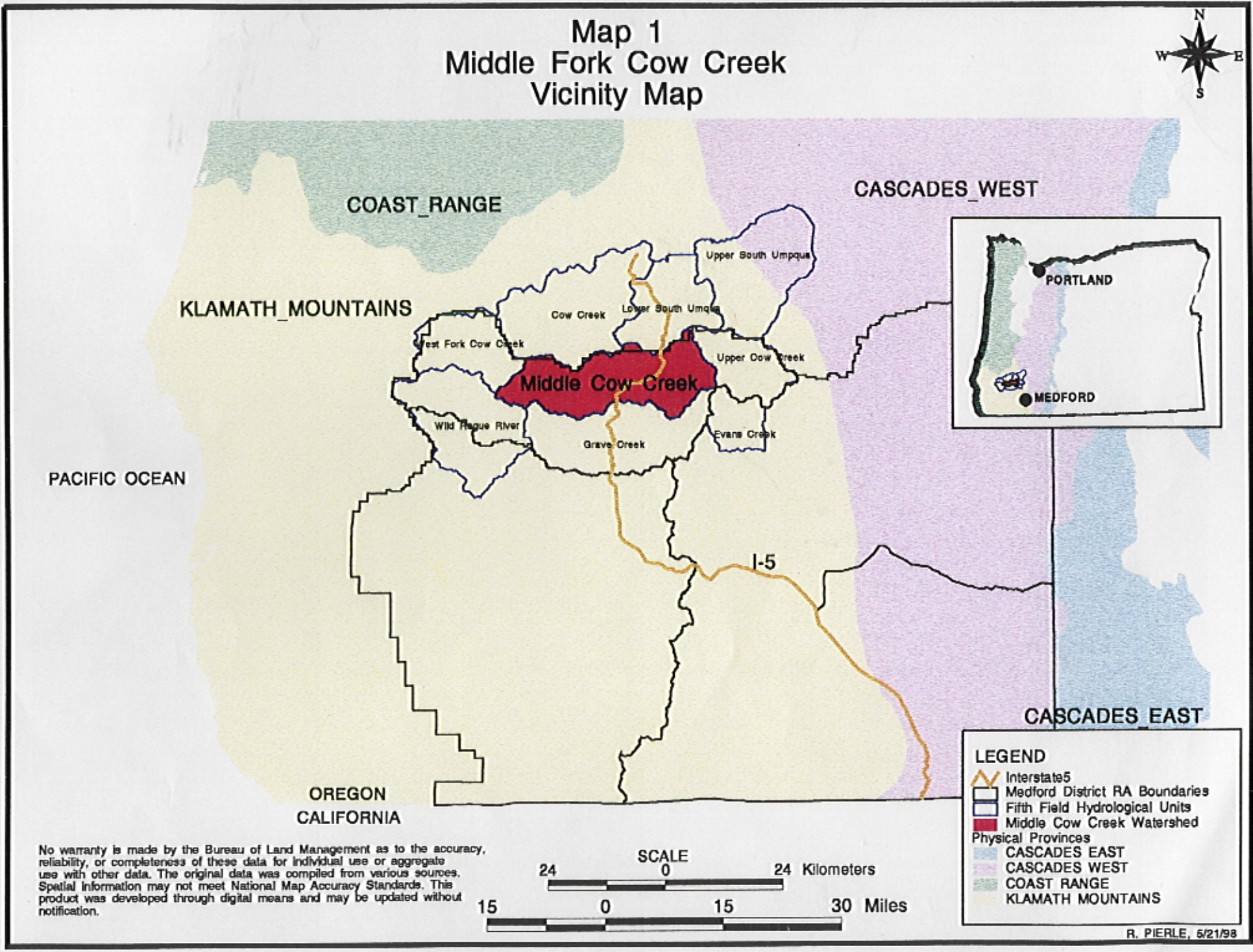

No warranty is made by the Bureau of Land Management as to the accuracy, reliability, or completeness of these data for individual use or aggregate use with other data. The original data was compiled from various sources. Spatial information may not meet National Map Accuracy Standards. This product was developed through digital means and may be updated without notification.

Map 2
Middle Fork Cow Creek
Sixth-field Watersheds

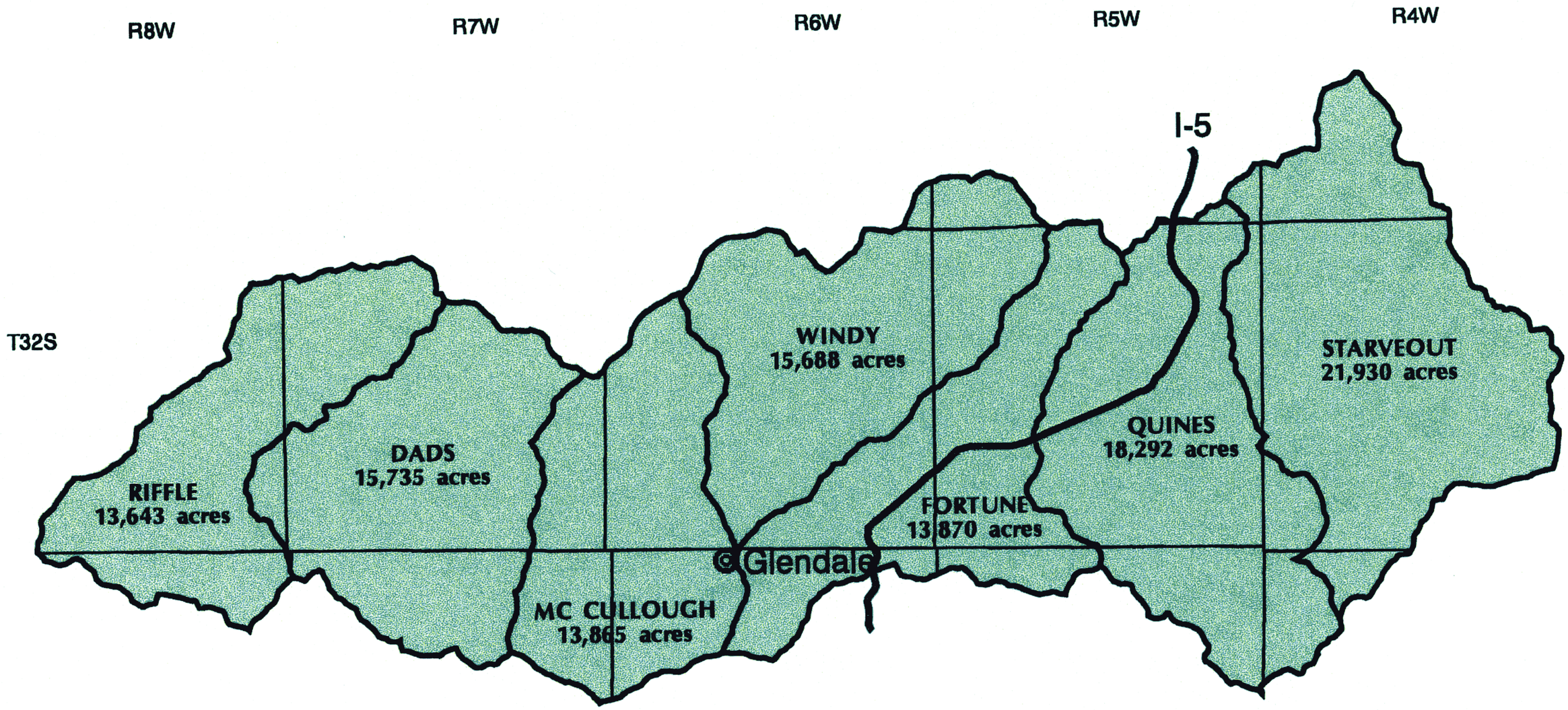

SCALE

5 0 5 Kilometers

3 0 3 6 Miles

LEGEND

- Cities and Towns
- Interstate 5
- Township Lines
- Sixth-field Boundaries

No warranty is made by the Bureau of Land Management as to the accuracy, reliability, or completeness of these data for individual use or aggregate use with other data. The original data was compiled from various sources. Spatial information may not meet National Map Accuracy Standards. This product was developed through digital means and may be updated without notification.

R. PIERLE, 7/17/98

Map 3
Middle Cow Creek
Ownerships

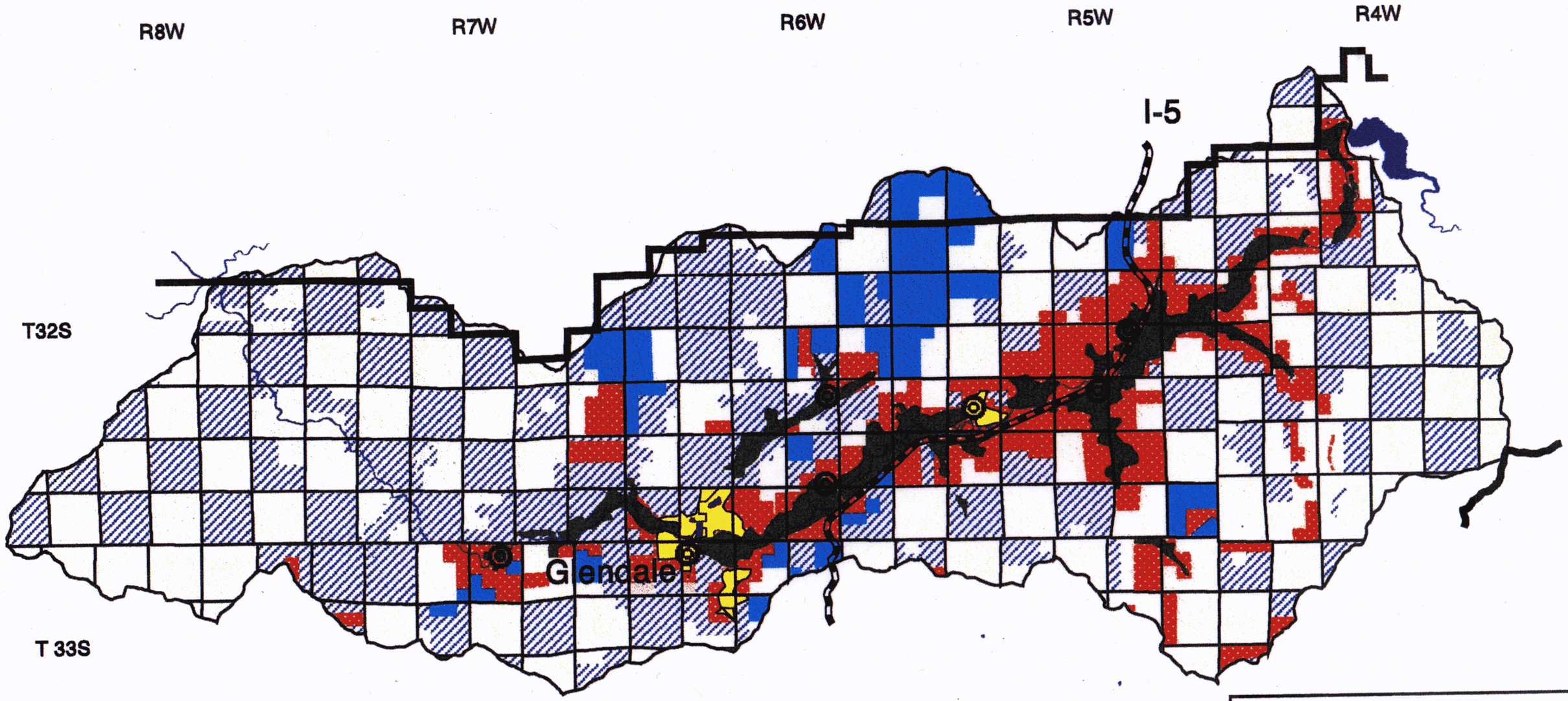

SCALE

4 0 4 Kilometers

3 0 3 6 Miles

LEGEND

- District Boundary
- Section Lines
- Cities and Towns
- Interstate 5
- Lakes

Primary Landuse Category

- Residential
- Agricultural

Ownerships

- BLM
- Local Government
- Private Industry
- Private Non-Industry
- State

No warranty is made by the Bureau of Land Management as to the accuracy, reliability, or completeness of these data for individual use or aggregate use with other data. The original data was compiled from various sources. Spatial information may not meet National Map Accuracy Standards. This product was developed through digital means and may be updated without notification.

Map 4
Middle Fork Cow Creek
Land Use Allocations

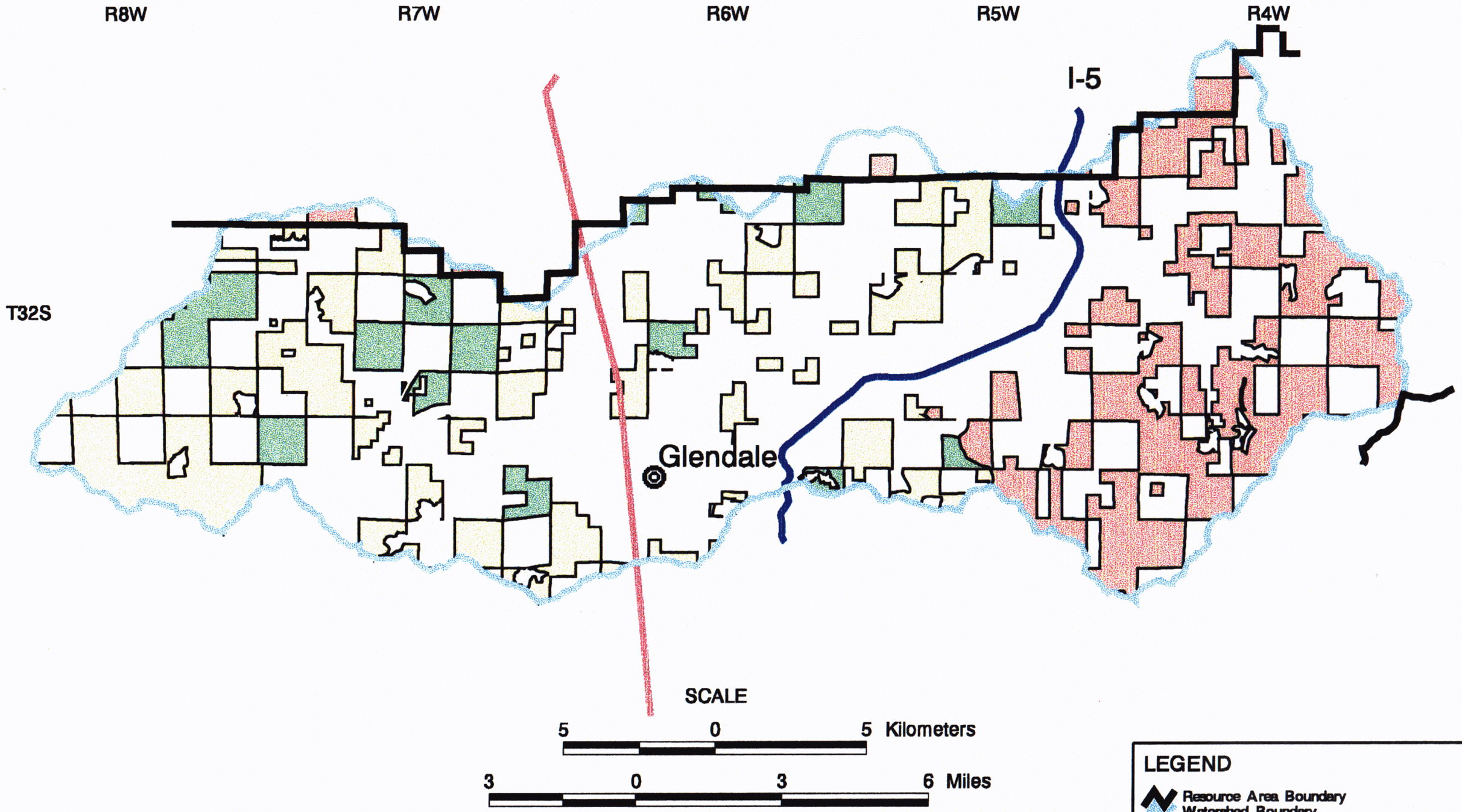

No warranty is made by the Bureau of Land Management as to the accuracy, reliability, or completeness of these data for individual use or aggregate use with other data. The original data was compiled from various sources. Spatial information may not meet National Map Accuracy Standards. This product was developed through digital means and may be updated without notification.

LEGEND

- Resource Area Boundary
- Watershed Boundary
- Interstate 5
- Cities and Towns
- Marbled Murrelet 50 Mile Zone Line

Northwest Forest Plan Allocations

- CON
- GFMA
- LSR
- NGFMA

R. PIERLE, 7/17/98

Map 5
Middle Fork Cow Creek
Water Quality Limited Streams



R8W R7W R6W R5W R4W

T32S

I-5

RIFFLE CREEK

DAD'S CREEK

WINDY CREEK

COW CREEK

QUINES CREEK

WHITEHORSE CREEK

Glendale

SCALE

5 0 5 Kilometers

3 0 3 6 Miles

LEGEND

- Interstate 5
- Cities and Towns

Water Quality Limited Streams

- HAB
- TEMP
- TEMP-HAB
- Major Streams
- Watershed Boundary
- Lakes
- BLM Ownership

No warranty is made by the Bureau of Land Management as to the accuracy, reliability, or completeness of these data for individual use or aggregate use with other data. The original data was compiled from various sources. Spatial information may not meet National Map Accuracy Standards. This product was developed through digital means and may be updated without notification.

R. RIFFLE 7/17/98

Map 6
Middle Cow Creek
Road Surface Types

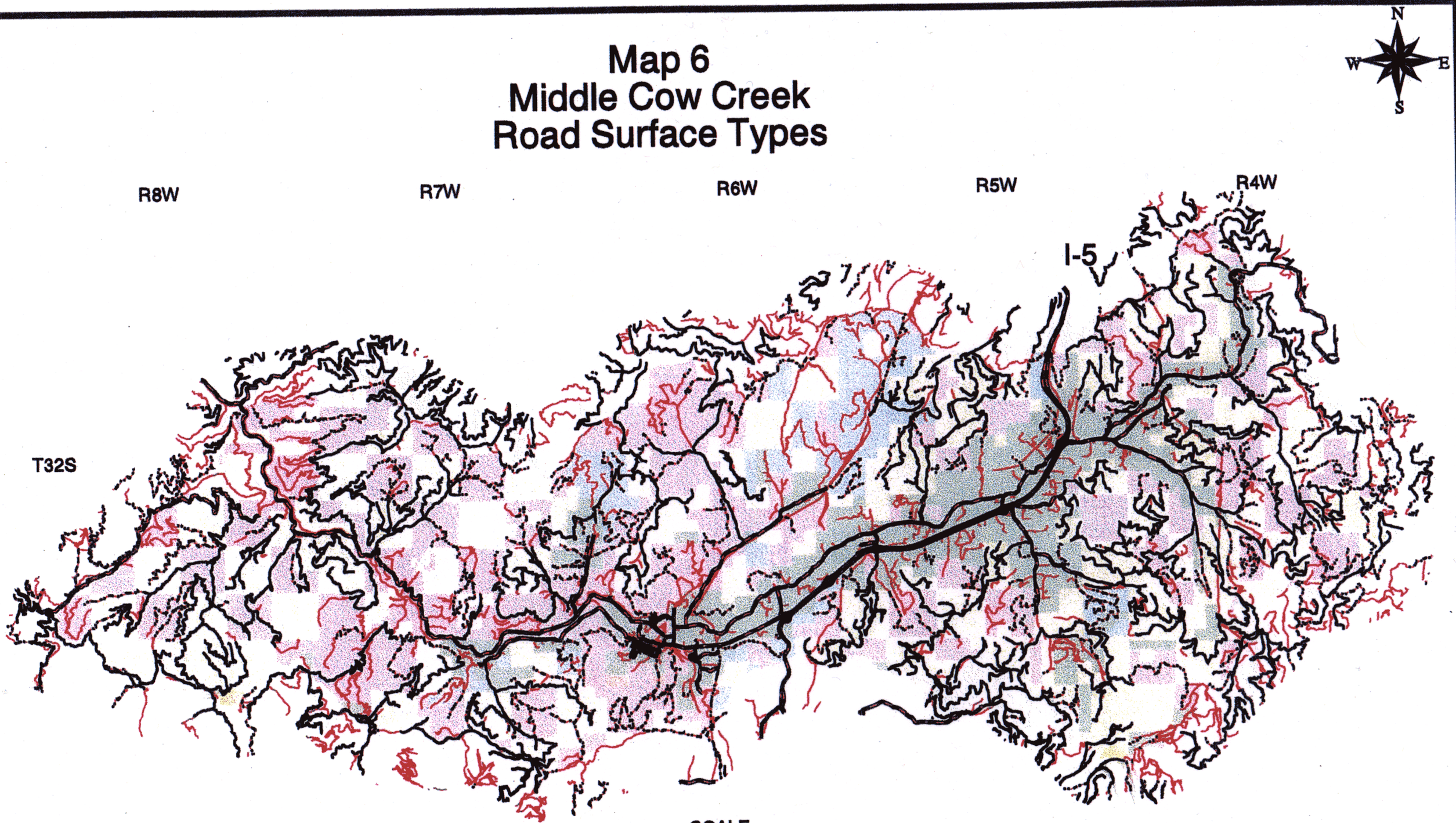

SCALE

5 0 5 Kilometers

3 0 3 6 Miles

LEGEND

- Paved Roads
- Rocked Roads
- Natural Surface Roads
- Unclassified Roads

Ownerships

- BLM
- Local Government
- Private Industry
- Private Non-Industry
- State

No warranty is made by the Bureau of Land Management as to the accuracy, reliability, or completeness of these data for individual use or aggregate use with other data. The original data was compiled from various sources. Spatial information may not meet National Map Accuracy Standards. This product was developed through digital means and may be updated without notification.

R. PIERLE 7/17/98

Map 7
Middle Fork Cow Creek
Road Closure Status

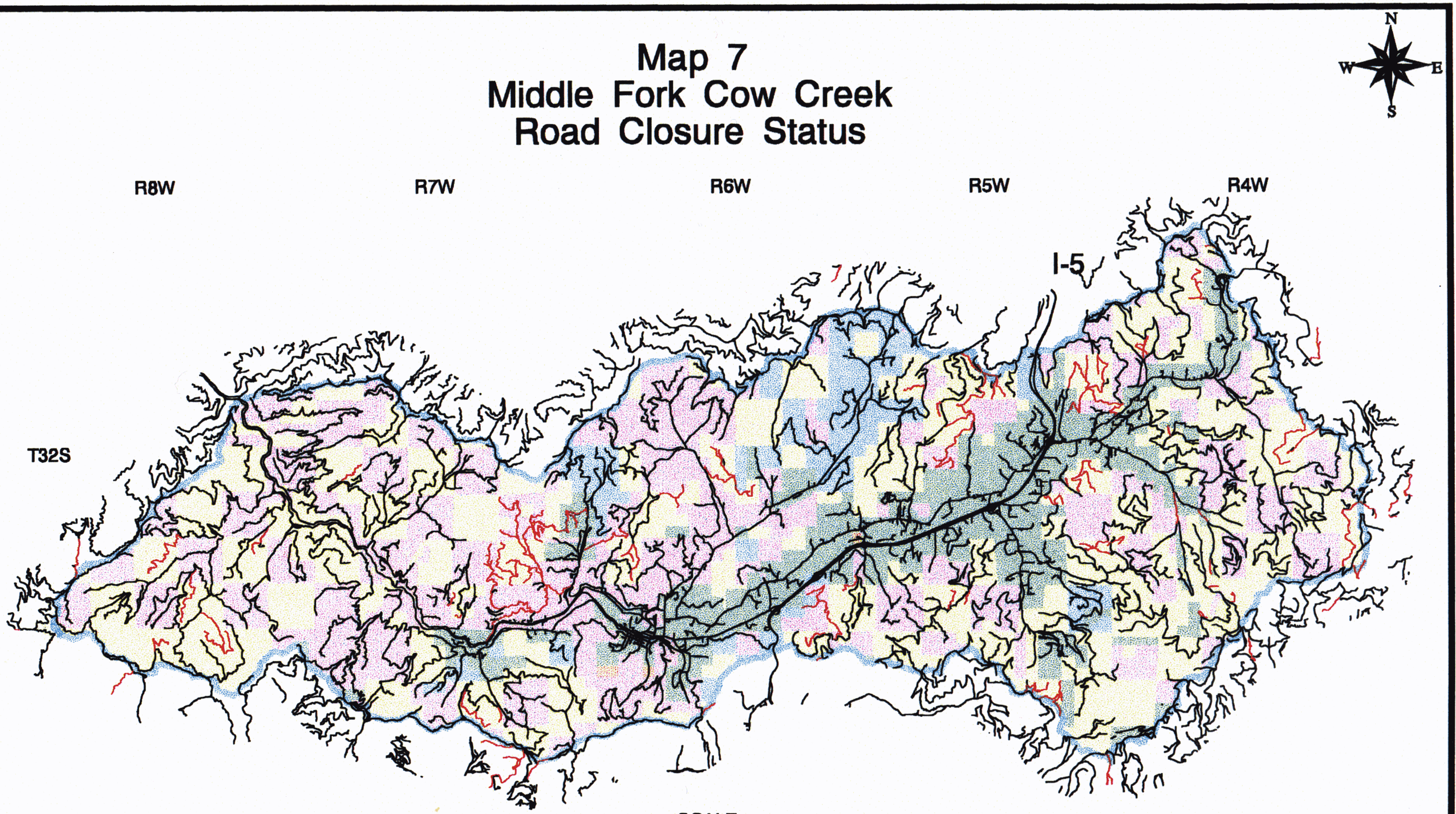

SCALE

5 0 5 Kilometers

3 0 3 6 Miles

LEGEND

Closed Roads
Roads
Watershed Boundary
Ownerships
BLM
Local Government
Private Industry
Private Non-Industry
State

No warranty is made by the Bureau of Land Management as to the accuracy, reliability, or completeness of these data for individual use or aggregate use with other data. The original data was compiled from various sources. Spatial information may not meet National Map Accuracy Standards. This product was developed through digital means and may be updated without notification.

R. PIERLE, 7/17/98

Map 8
Middle Fork Cow Creek
Unstable Soil Areas

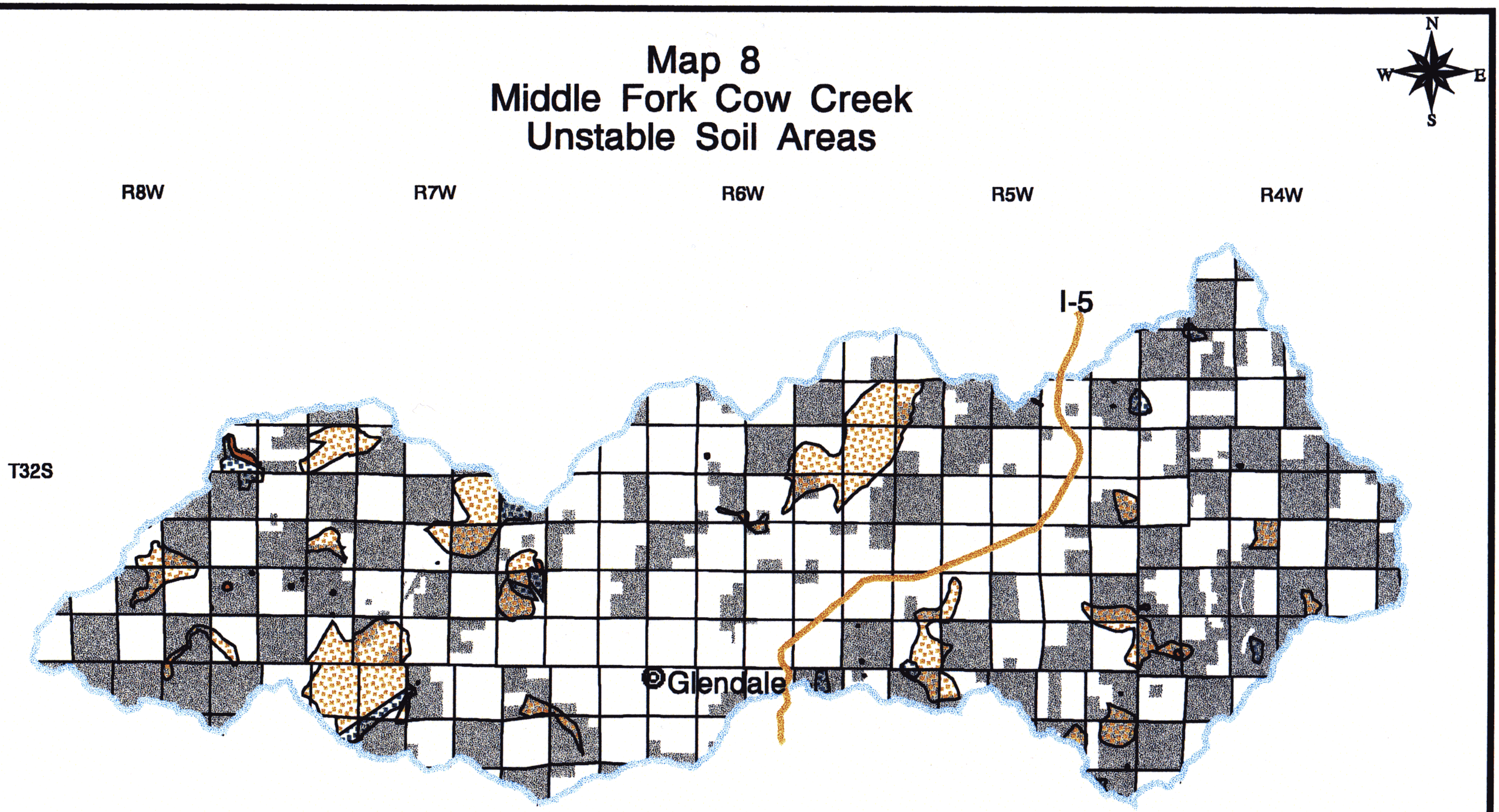

SCALE

5 0 5 Kilometers

3 0 3 6 Miles

LEGEND

- Interstate 5
- Cities and Towns
- Watershed Boundary
- Section Lines

Unstable Soil Categories

- Ancient Slump Blocks
- Historic Erosion Potential
- Slides
- BLM Ownership

No warranty is made by the Bureau of Land Management as to the accuracy, reliability, or completeness of these data for individual use or aggregate use with other data. The original data was compiled from various sources. Spatial information may not meet National Map Accuracy Standards. This product was developed through digital means and may be updated without notification.

R. PIERLE, 7/21/98

Map 9
Middle Fork Cow Creek
Fish Distribution Map

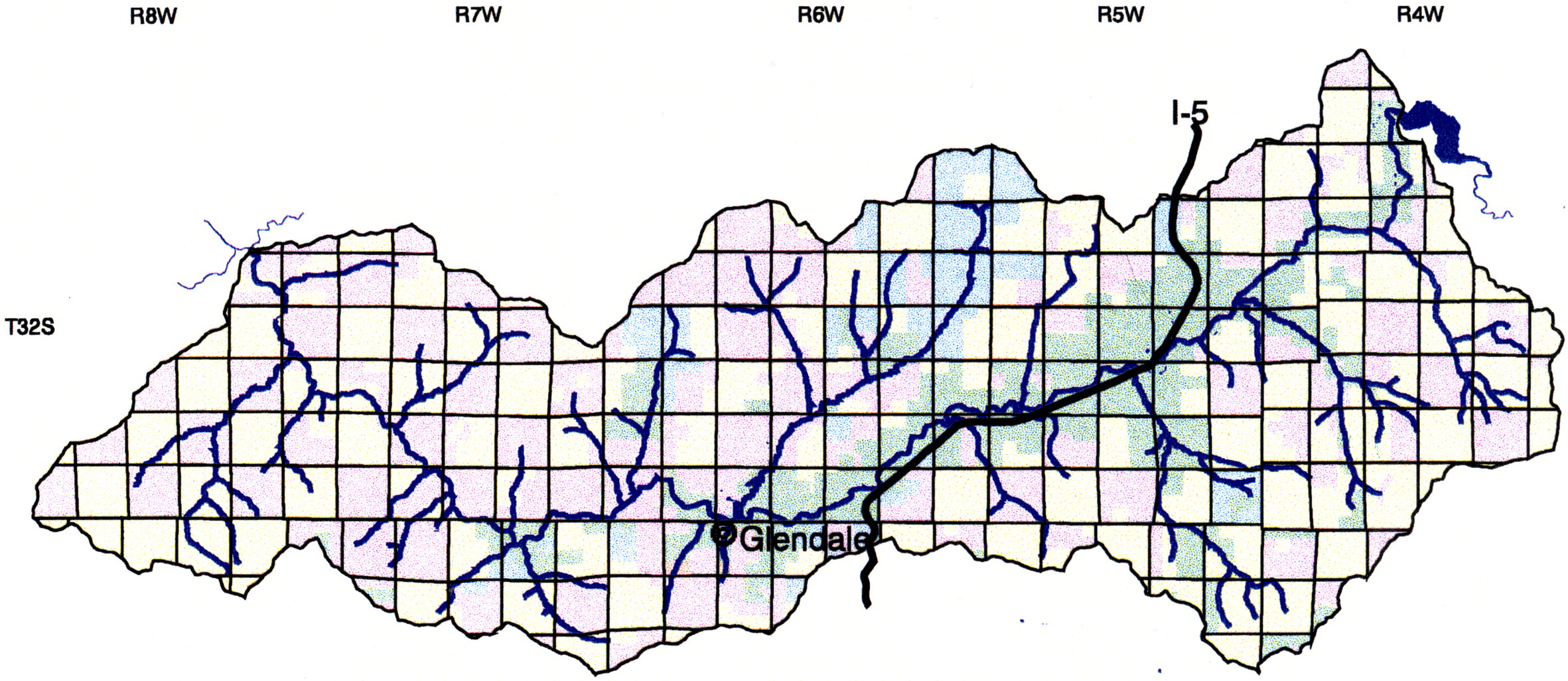

SCALE

5 0 5 Kilometers

3 0 3 6 Miles

LEGEND

- Interstate 5
- Section Lines
- Cities and Towns
- Fish Reaches
- Lakes

Ownerships

- BLM
- Local Government
- Private Industry
- Private Non-Industry
- State

No warranty is made by the Bureau of Land Management as to the accuracy, reliability, or completeness of these data for individual use or aggregate use with other data. The original data was compiled from various sources. Spatial information may not meet National Map Accuracy Standards. This product was developed through digital means and may be updated without notification.

R. PIERLE, 7/21/98

Map 10
Middle Fork Cow Creek
Plant Groups

R8W R7W R6W R5W R4W

T32S



SCALE

5 0 5 Kilometers

3 0 3 6 Miles

LEGEND

Plant Groups

- DOUGLAS FIR ON ULTRAMAFICS
- DOUGLAS FIR WITH SALAL OR SWORD FERN
- DOUGLAS FIR, CANYON LIVE OAK
- DOUGLAS FIR, SHRUB
- DOUGLAS FIR, VINE MAPLE
- JEFFREY PINE, GRASS
- JEFFREY PINE, INCENSE CEDAR
- MANZANITA
- OREGON WHITE OAK, DOUGLAS FIR
- TANOAK ON ULTRAMAFICS
- TANOAK WITH DOUGLAS FIR, DRY
- TANOAK WITH DOUGLAS FIR, MOIST
- TANOAK WITH WHITE FIR
- WESTERN HEMLOCK, SALAL
- WHITE FIR, DRY
- WHITE FIR, HIGH ELEVATION
- WHITE FIR, MOIST

No warranty is made by the Bureau of Land Management as to the accuracy, reliability, or completeness of these data for individual use or aggregate use with other data. The original data was compiled from various sources. Spatial information may not meet National Map Accuracy Standards. This product was developed through digital means and may be updated without notification.

R. PIERLE, 7/21/98

Map 11
Middle Fork Cow Creek
Seral Stages on BLM Land

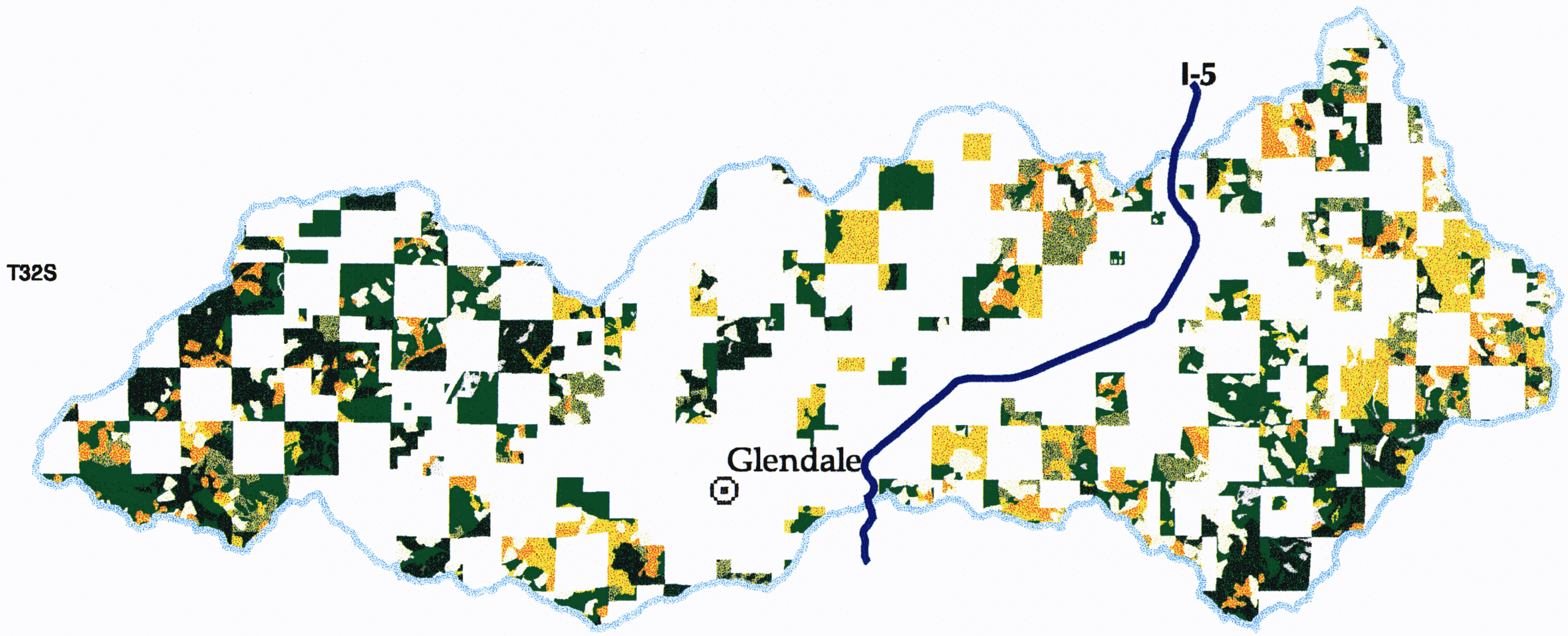

SCALE

5 0 5 Kilometers

3 0 3 6 Miles

LEGEND

- I-5
- Watershed Boundary
- Cities and Towns

Vegetation Classification

- Non-Forest
- Early Seral (0-20 yrs.)
- Mid Seral (21-40 yrs.)
- Closed Small Poles (41-80 yrs.)
- Mature (81-200 yrs.)
- Old-Growth (200 yrs. +)
- Modified Stands (80 yrs.+)

No warranty is made by the Bureau of Land Management as to the accuracy, reliability, or completeness of these data for individual use or aggregate use with other data. The original data was compiled from various sources. Spatial information may not meet National Map Accuracy Standards. This product was developed through digital means and may be updated without notification.

R. PIERLE, 7/22/98

Map 12
Middle Fork Cow Creek
Late-Successional Habitat
on BLM Lands

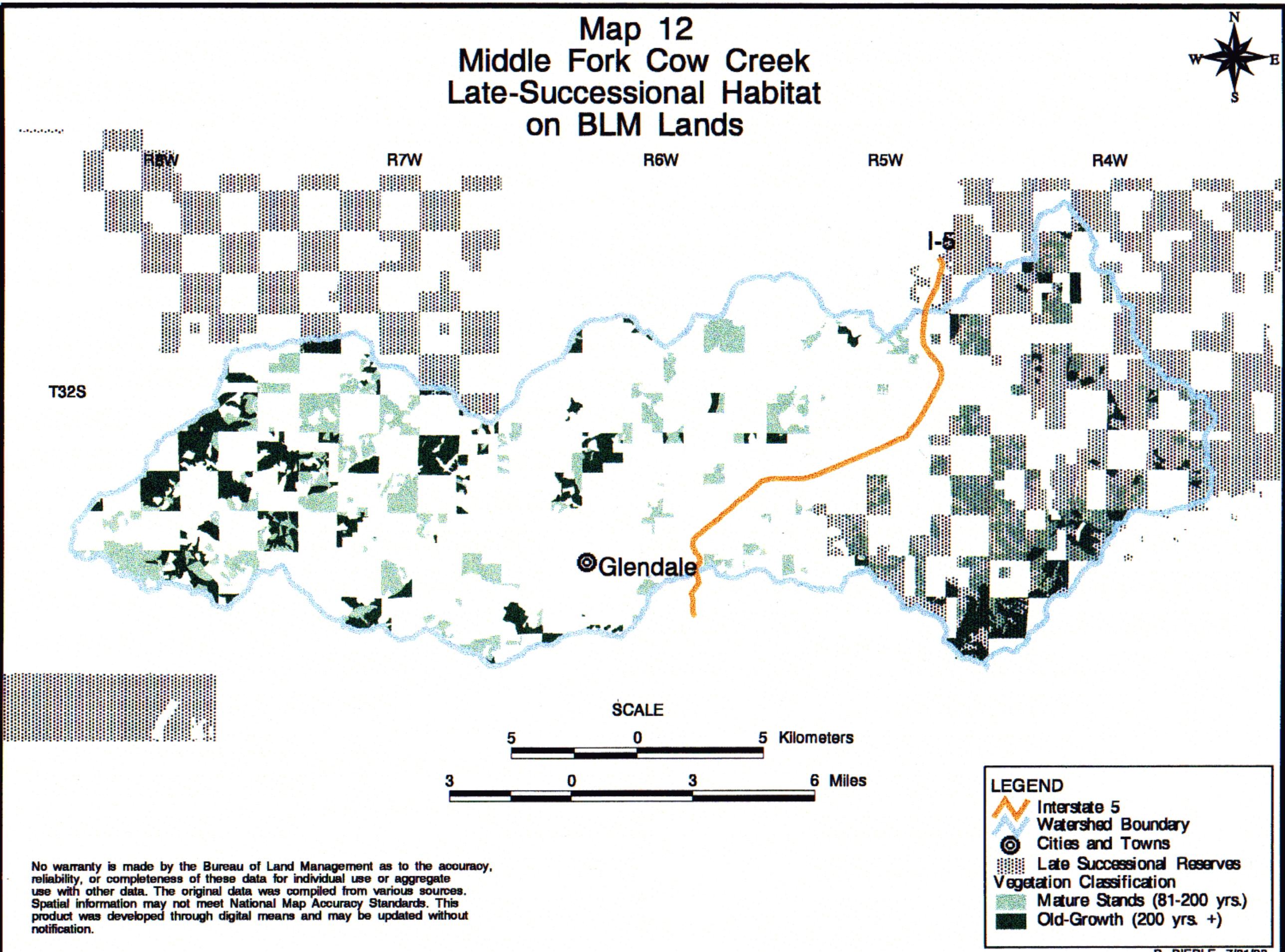

No warranty is made by the Bureau of Land Management as to the accuracy, reliability, or completeness of these data for individual use or aggregate use with other data. The original data was compiled from various sources. Spatial information may not meet National Map Accuracy Standards. This product was developed through digital means and may be updated without notification.

R. PIERLE, 7/21/98

Map 13
Middle Fork Cow Creek
Riparian Reserves

R8W R7W R6W R5W R4W

T32S

SCALE

5 0 5 Kilometers

3 0 3 6 Miles

LEGEND

- Interstate 5
- Cities and Towns
- Fish Bearing Stream
- Unclassified Stream
- Riparian Reserves

Ownerships

- BLM
- Local Government
- Private Industry
- Private Non-Industry
- State

No warranty is made by the Bureau of Land Management as to the accuracy, reliability, or completeness of these data for individual use or aggregate use with other data. The original data was compiled from various sources. Spatial information may not meet National Map Accuracy Standards. This product was developed through digital means and may be updated without notification.

R. PIERLE, 7/17/98

Map 14
Middle Cow Creek
Spotted Owl Critical Habitat Units

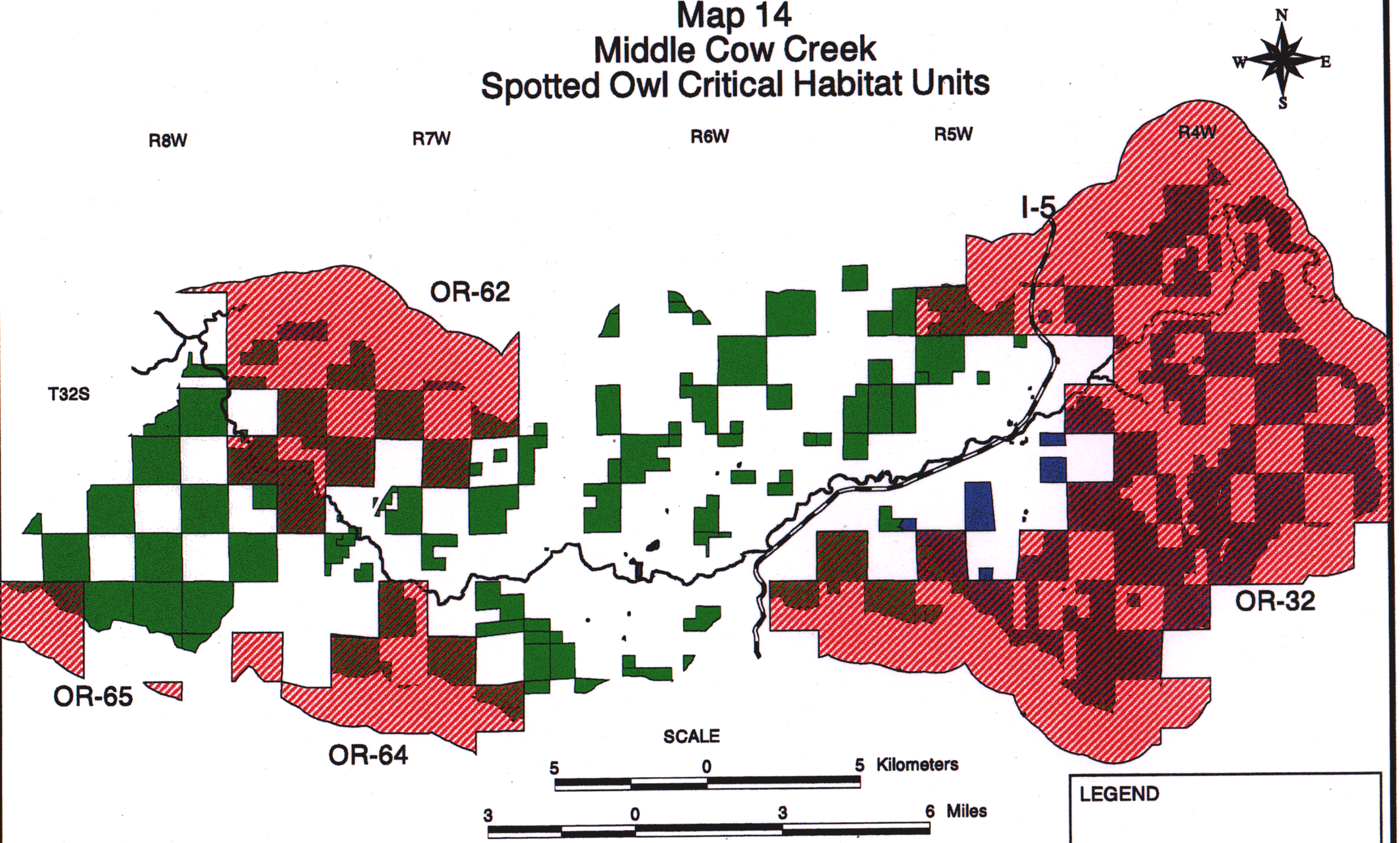

No warranty is made by the Bureau of Land Management as to the accuracy, reliability, or completeness of these data for individual use or aggregate use with other data. The original data was compiled from various sources. Spatial information may not meet National Map Accuracy Standards. This product was developed through digital means and may be updated without notification.

R. PIERLE. 7/17/98

Map 15
Middle Cow Creek
GFMA Lands Outside Reserves

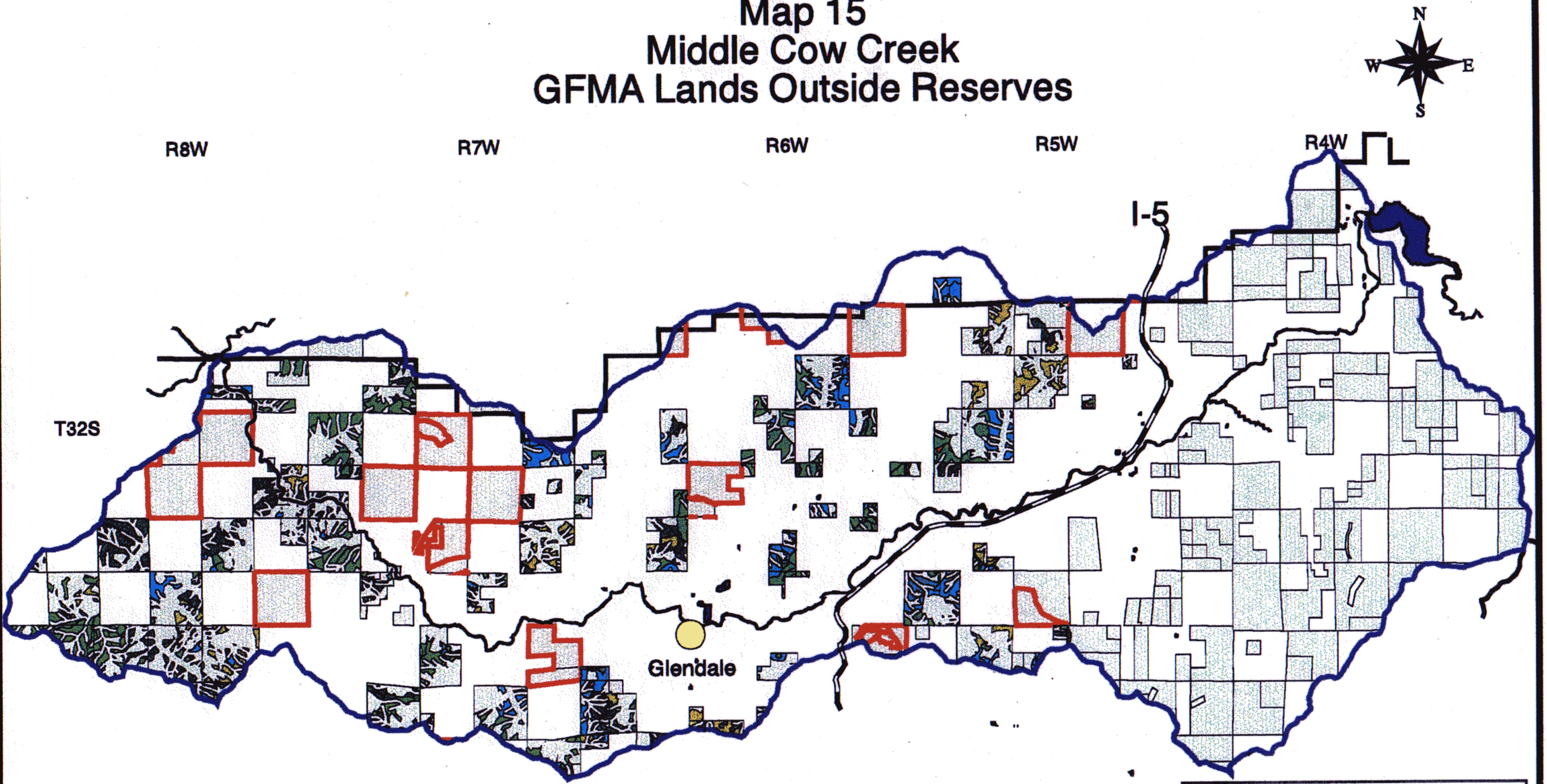

SCALE

5 0 5 Kilometers

3 0 3 6 Miles

LEGEND

- I-5
- Lakes
- Watershed Boundary
- GFMA Outside Reserves
  - 0
  - Commercial Thin
  - Mature
  - Old Growth
  - Modified Older
  - Connectivity Blocks
- Resource Area Boundary
- BLM Land

No warranty is made by the Bureau of Land Management as to the accuracy, reliability, or completeness of these data for individual use or aggregate use with other data. The original data was compiled from various sources. Spatial information may not meet National Map Accuracy Standards. This product was developed through digital means and may be updated without notification.

R. PIERLE. 7/17/98

Map 16
Middle Cow Creek
Recent Timber Sales

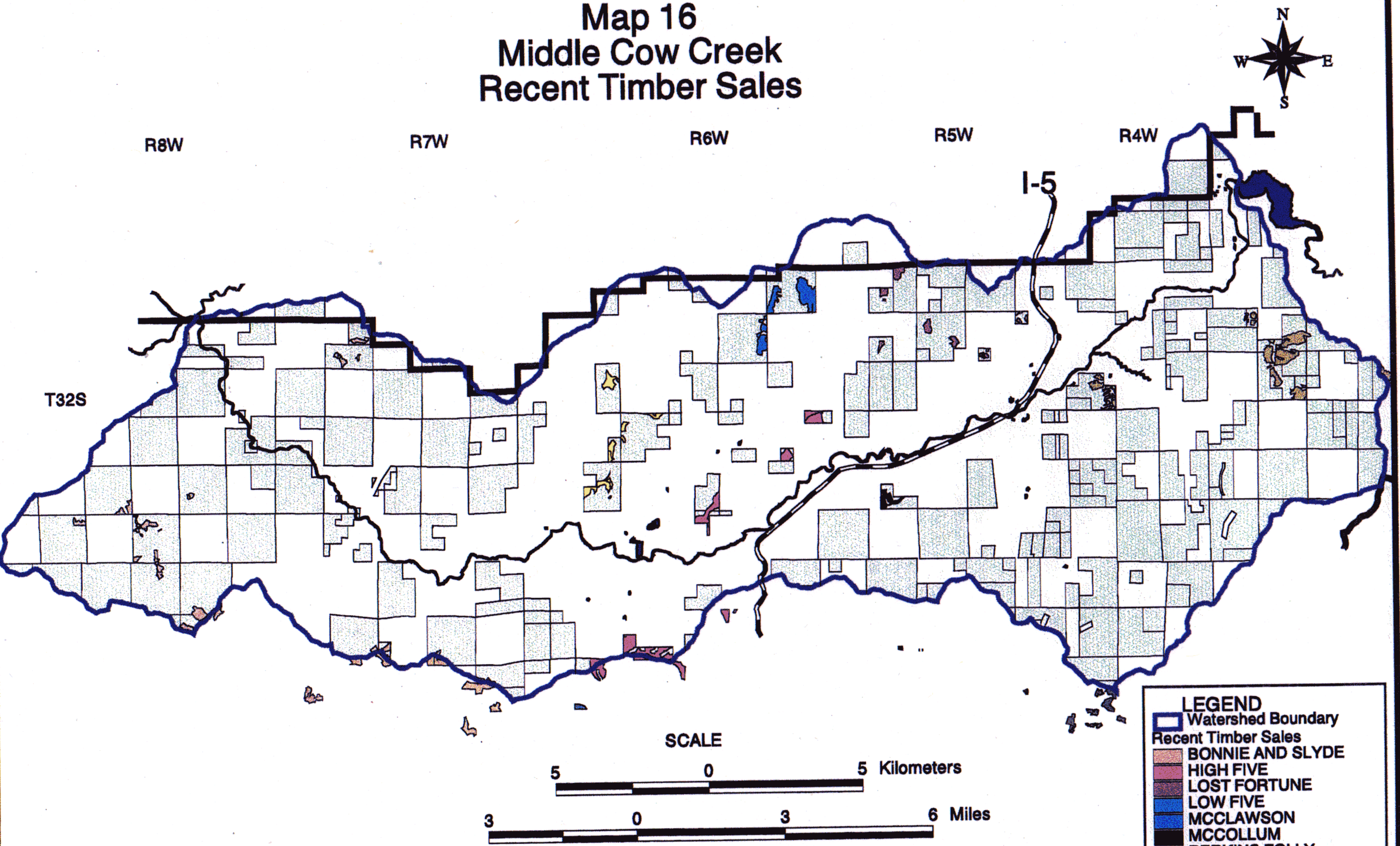

No warranty is made by the Bureau of Land Management as to the accuracy, reliability, or completeness of these data for individual use or aggregate use with other data. The original data was compiled from various sources. Spatial information may not meet National Map Accuracy Standards. This product was developed through digital means and may be updated without notification.

Note: Perkins Folly and Poor Angora have not been sold, as of October, 1999.

R. PIERI E. 7/17/98

Map 17
Middle Cow Creek
Potential Sensitive Areas

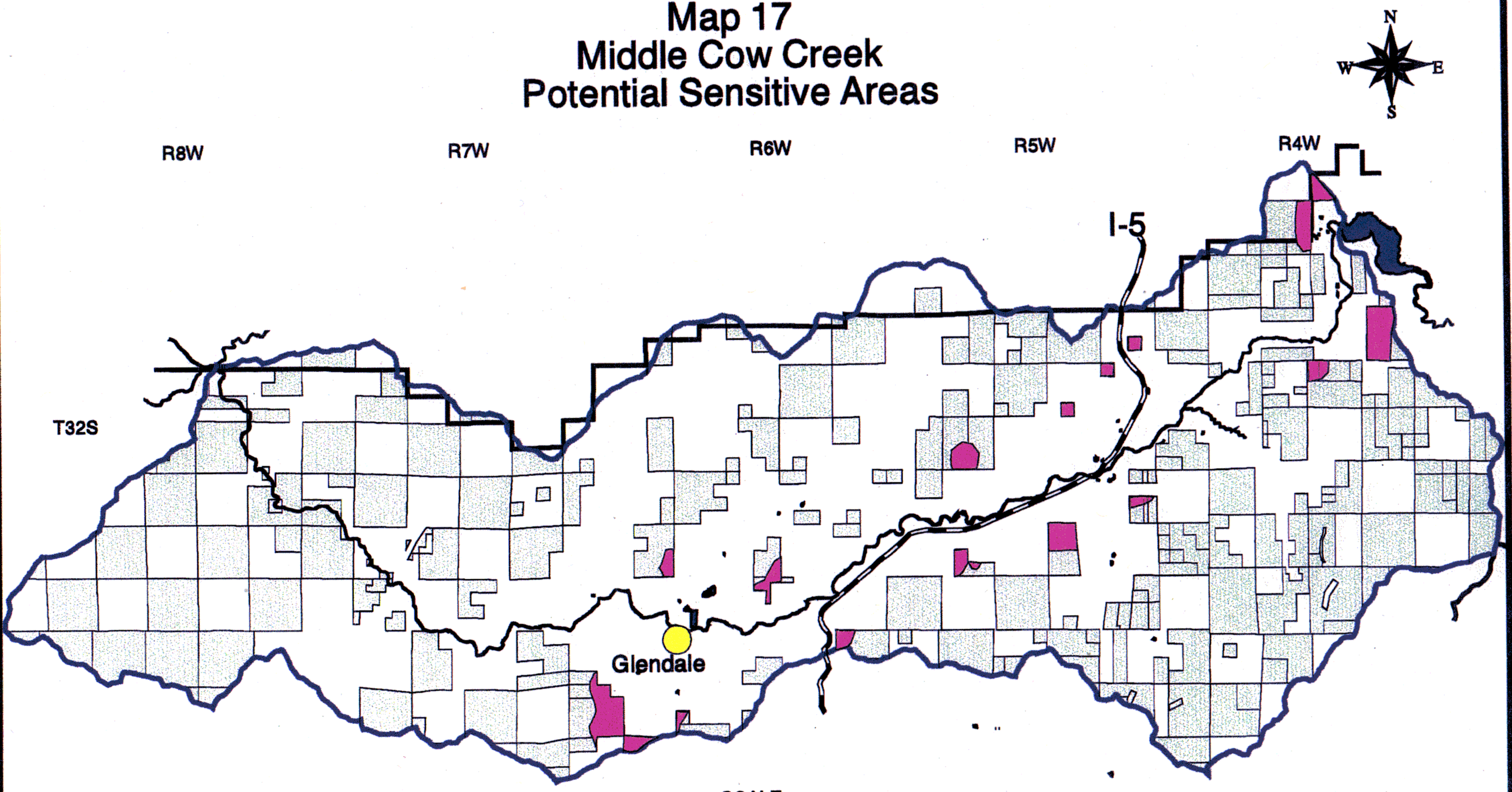

SCALE

5 0 5 Kilometers

3 0 3 6 Miles

LEGEND

- Potential Sensitive Areas
- Watershed Boundary
- I-5
- Resource Area Boundary
- Lakes
- BLM Land

No warranty is made by the Bureau of Land Management as to the accuracy, reliability, or completeness of these data for individual use or aggregate use with other data. The original data was compiled from various sources. Spatial information may not meet National Map Accuracy Standards. This product was developed through digital means and may be updated without notification.

R. PIERLE. 7/17/98

Map 18
Middle Cow Creek
Long-Term Landscape Design

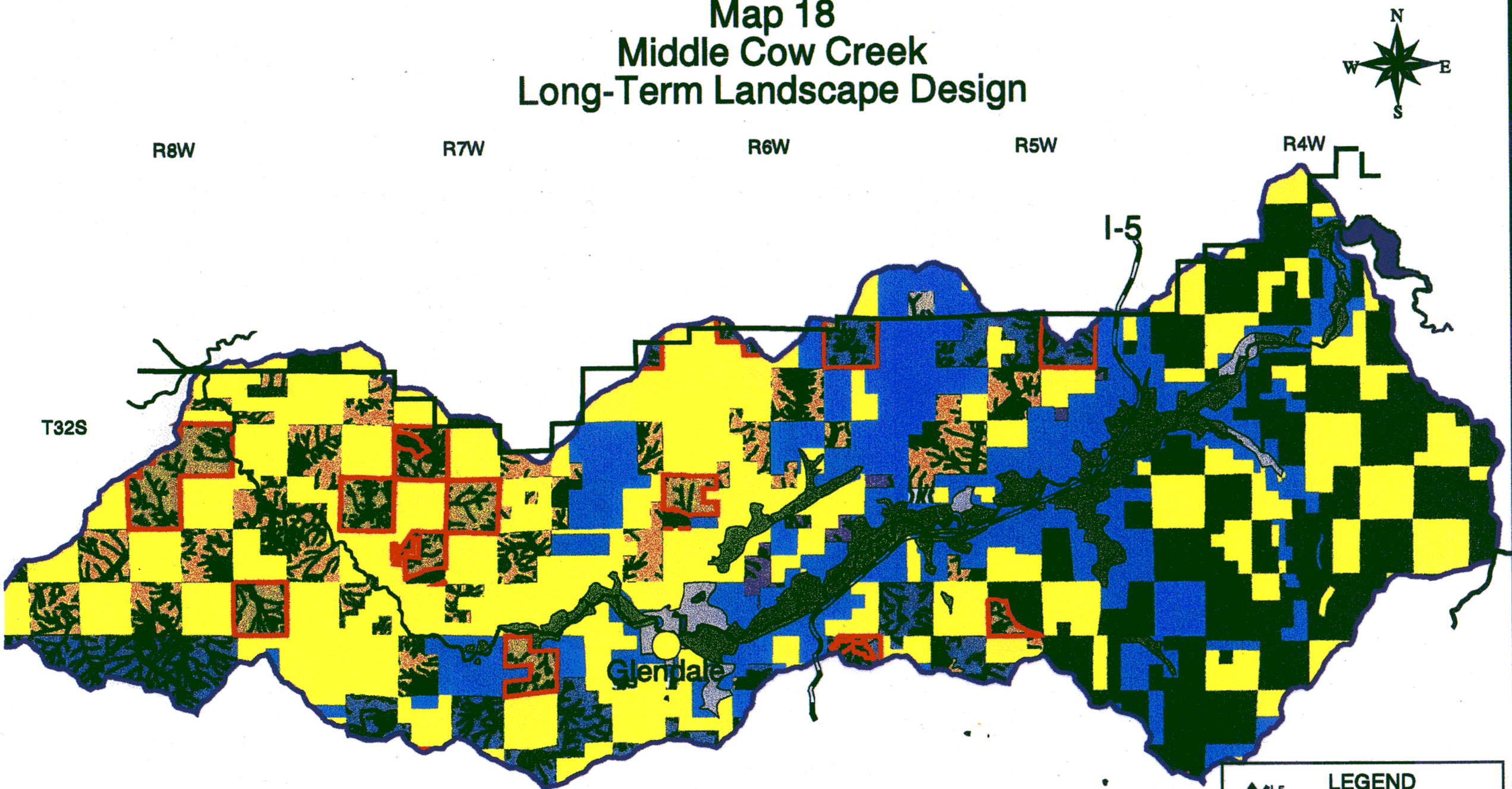

SCALE

5 0 5 Kilometers

3 0 3 6 Miles

LEGEND

- I-5
- Lakes
- Resource Area Boundary
- Watershed Boundary
- Connectivity Blocks
- Mc_ag.shp
- Mc_resident.shp
- Non-Federal Lands
  - Private Industry
  - Private Non-Ind.
  - Oregon State
  - Riparian Reserves
  - GFMA with Connectivity
  - Proposed BLM Exchange Lands
- BLM Land Allocations
  - ACEC
  - Connectivity Blocks
  - GFMA
  - LSR
  - GFMA
  - Non-Federal
  - Rec. Sites
  - Owl Cores

No warranty is made by the Bureau of Land Management as to the accuracy, reliability, or completeness of these data for individual use or aggregate use with other data. The original data was compiled from various sources. Spatial information may not meet National Map Accuracy Standards. This product was developed through digital means and may be updated without notification.

B. PIERLE 7/17/99

Map 19
Middle Cow Creek
Short-Term Recommendations

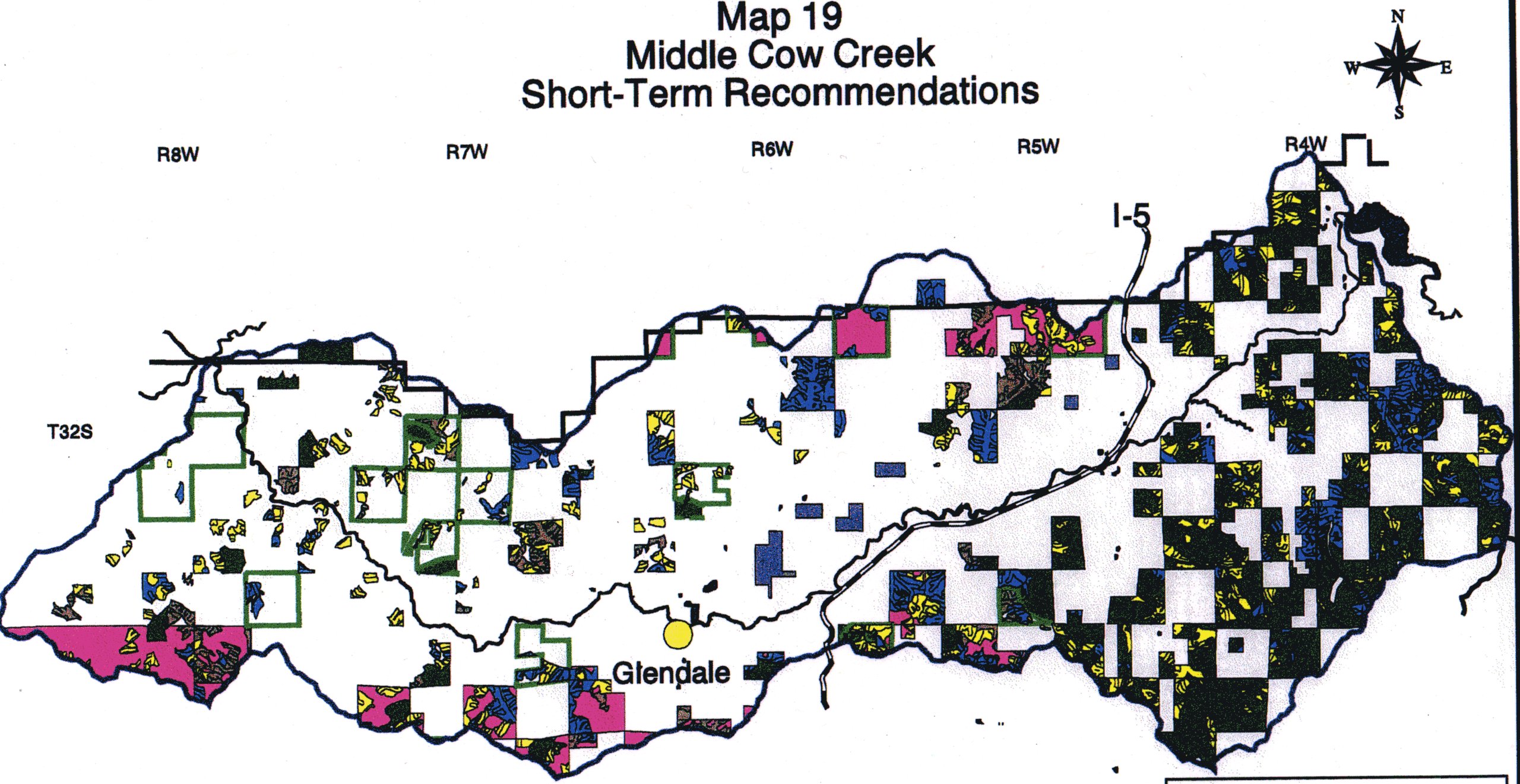

SCALE

5 0 5 Kilometers

3 0 3 6 Miles

LEGEND

- I-5
- Lakes
- Watershed Boundary
- Proposed BLM Exchange Lands
- Young Plantations
- Commercial Thin
- Connectivity Blocks
- LSR and Owl Cores
- Modified Older Stands
- GFMA with Connectivity
- Resource Area Boundary

No warranty is made by the Bureau of Land Management as to the accuracy, reliability, or completeness of these data for individual use or aggregate use with other data. The original data was compiled from various sources. Spatial information may not meet National Map Accuracy Standards. This product was developed through digital means and may be updated without notification.

R. PIERLE. 7/17/98

Map 20
Middle Cow Creek
Noxious and Invasive Weeds

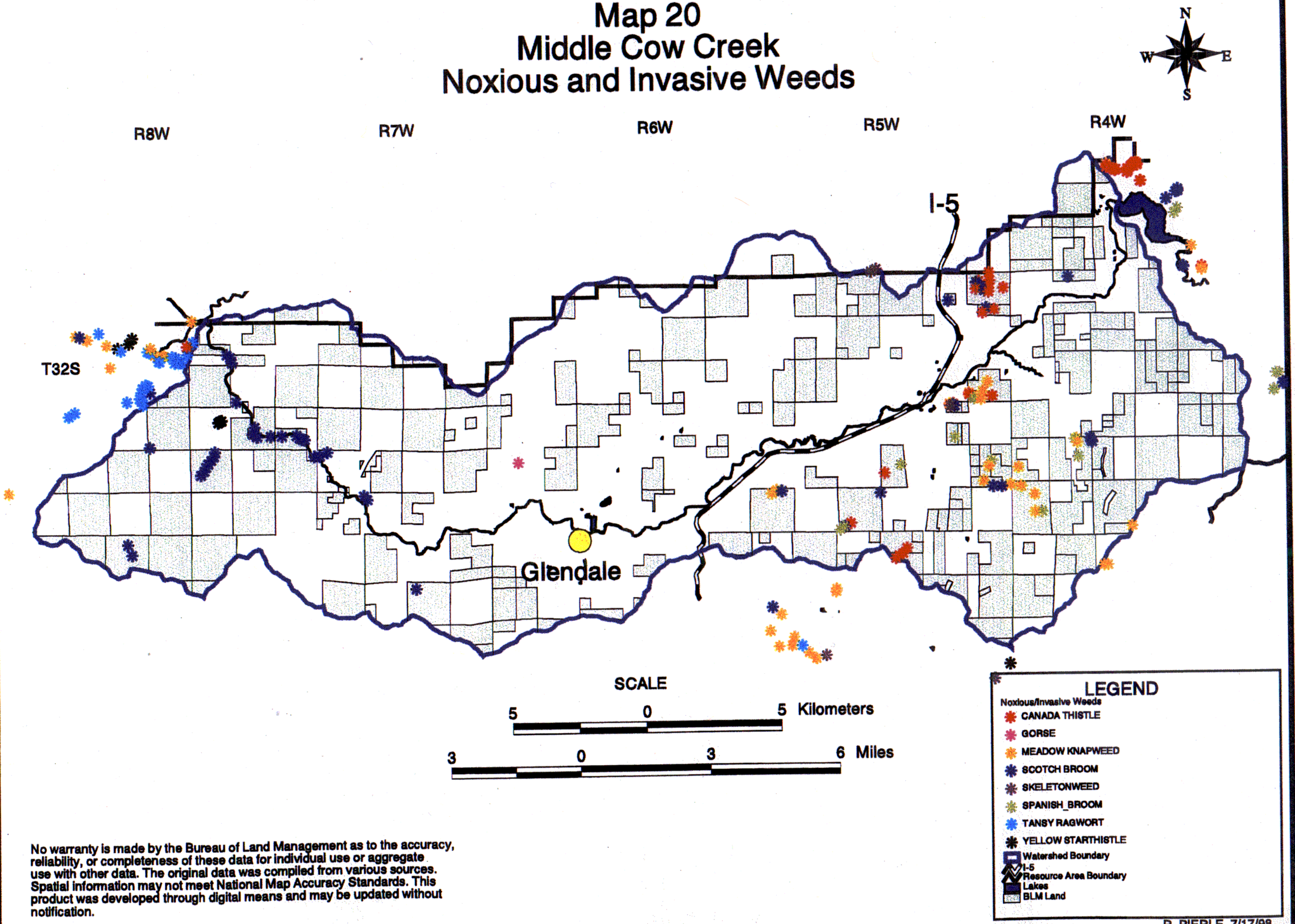

No warranty is made by the Bureau of Land Management as to the accuracy, reliability, or completeness of these data for individual use or aggregate use with other data. The original data was compiled from various sources. Spatial information may not meet National Map Accuracy Standards. This product was developed through digital means and may be updated without notification.