APPENDIX A: MAPS

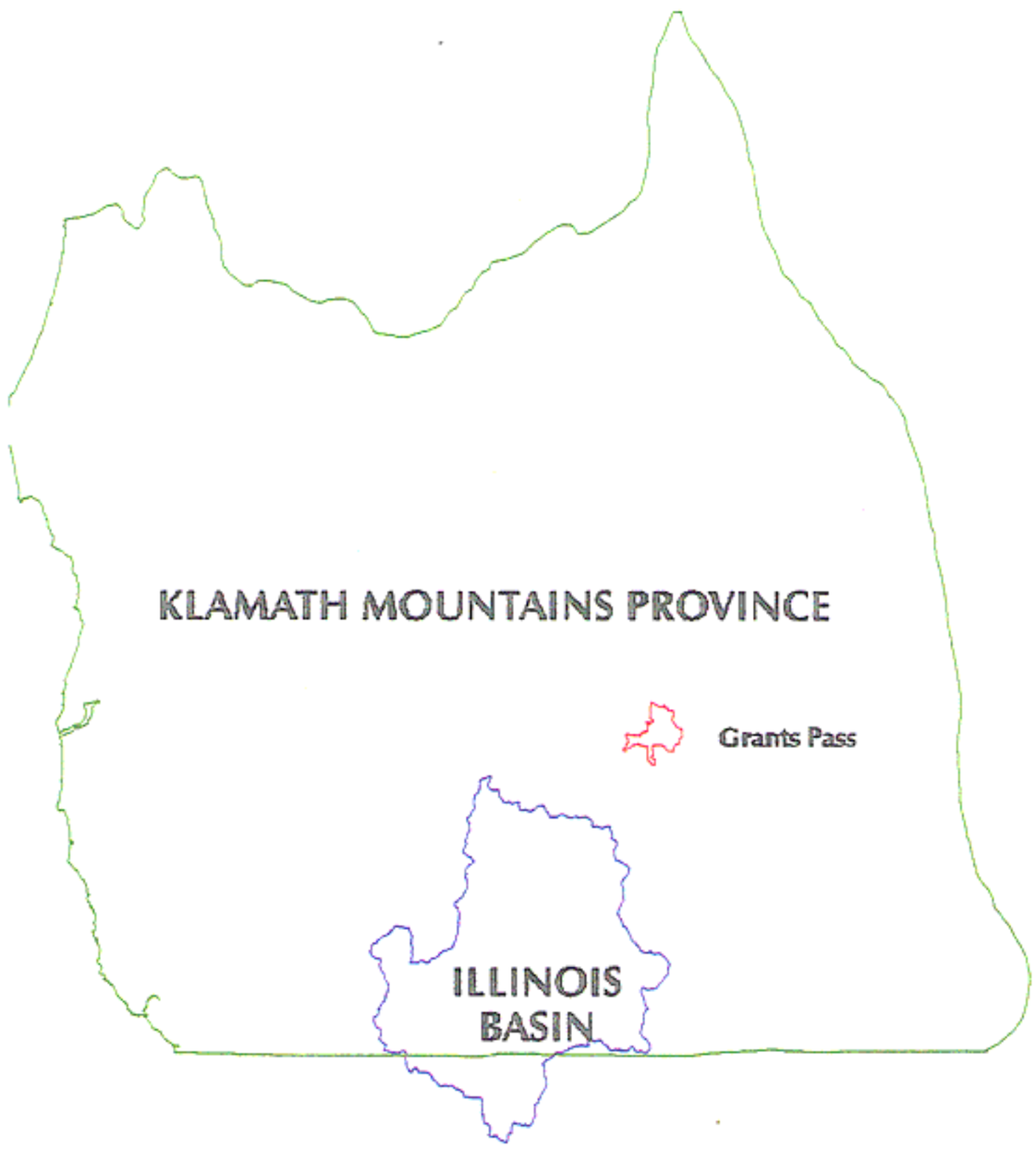

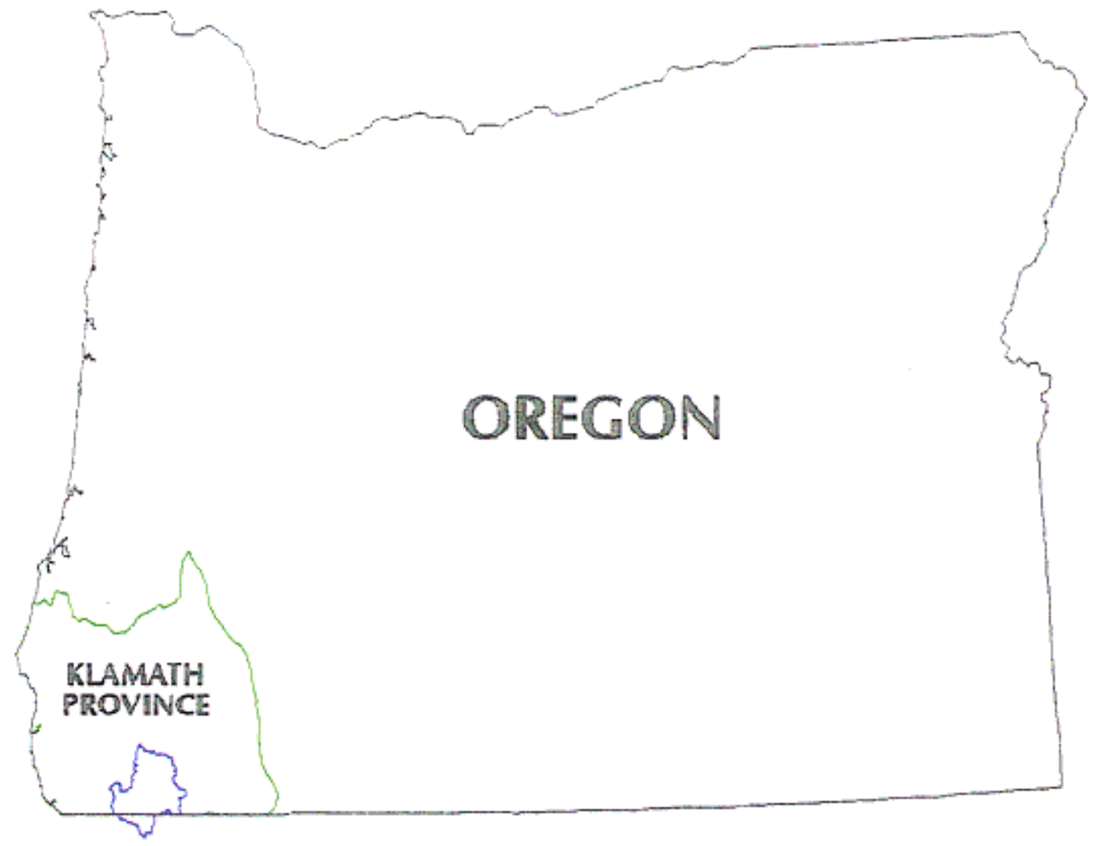

October 1996

John McGlothlin

GENERAL LOCATION OF THE
DEER CREEK WATERSHED

MAP 1

N

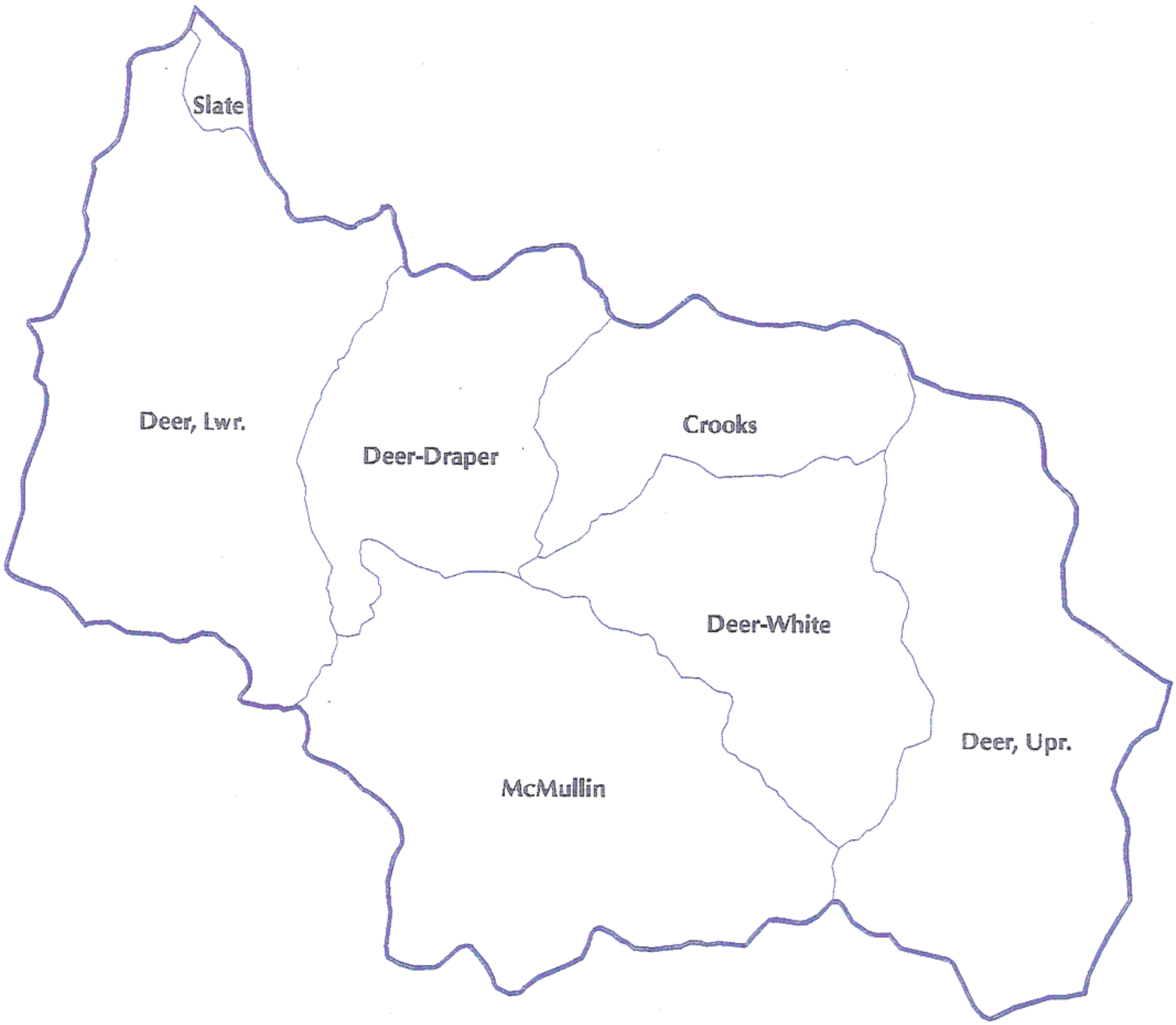

SCALE 1:140000

SUB-WATERSHEDS OF THE DEER CREEK WATERSHED (BASED ON HUC6)

October 1996

John McGlothlin

LEGEND

Subwatershed Boundary

Watershed Boundary

MAP 2

N

Note: No warranty is made by the Bureau of Land Mgmt as to the accuracy, reliability, or completeness of these data for individual use or aggregate use with other data

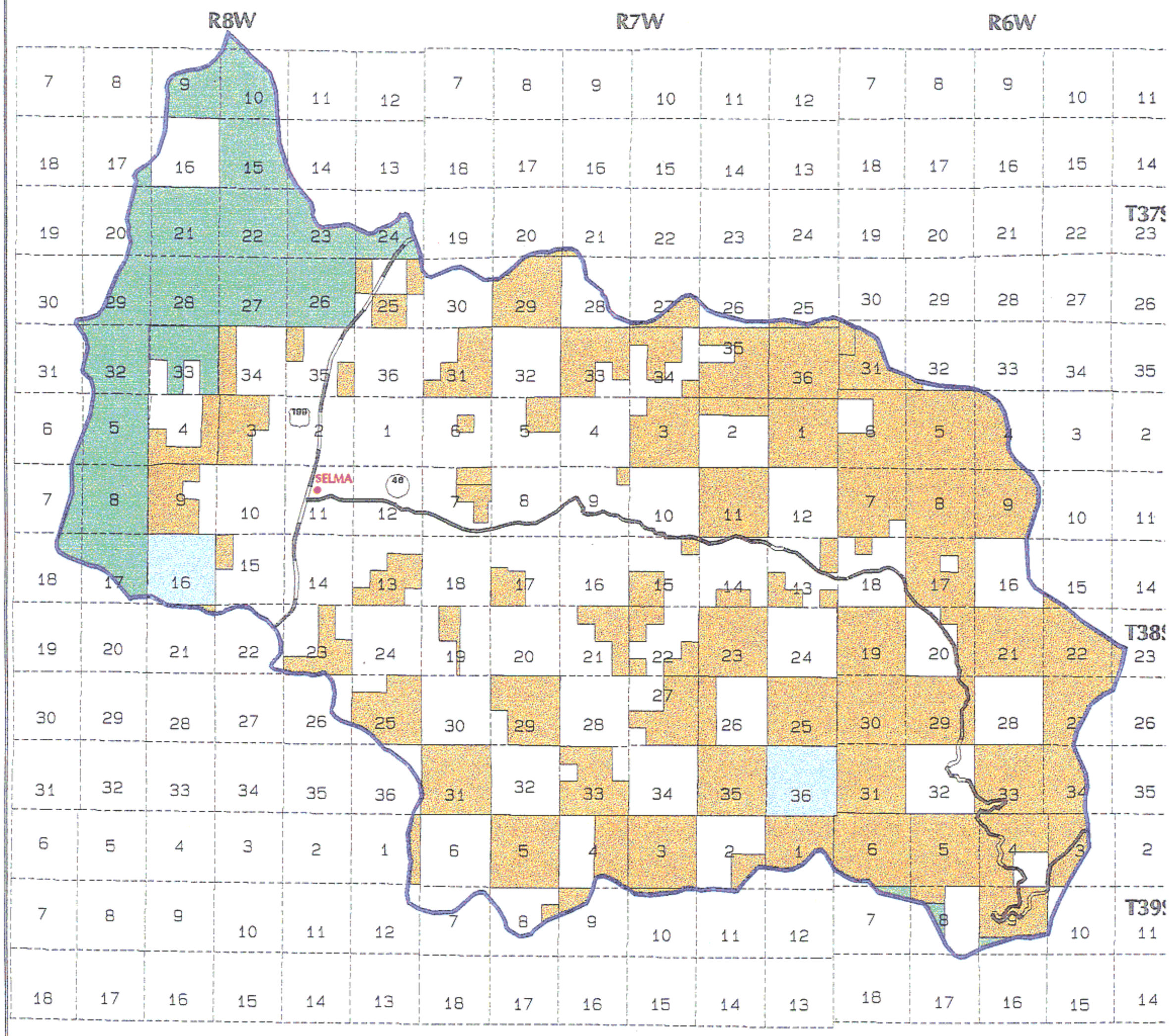

SCALE 1:140000

GOVERNMENT OWNERSHIP IN THE DEER CREEK WATERSHED

July 1996

John McGlothlin

LEGEND

BLM LAND

STATE LAND

USFS LAND

WATERSHED BOUNDARY

N

Note: No warranty is made by the Bureau of Land Mana as to the accuracy, reliability, or completeness of these data for individual use or aggregate use with other data.

MAP 3

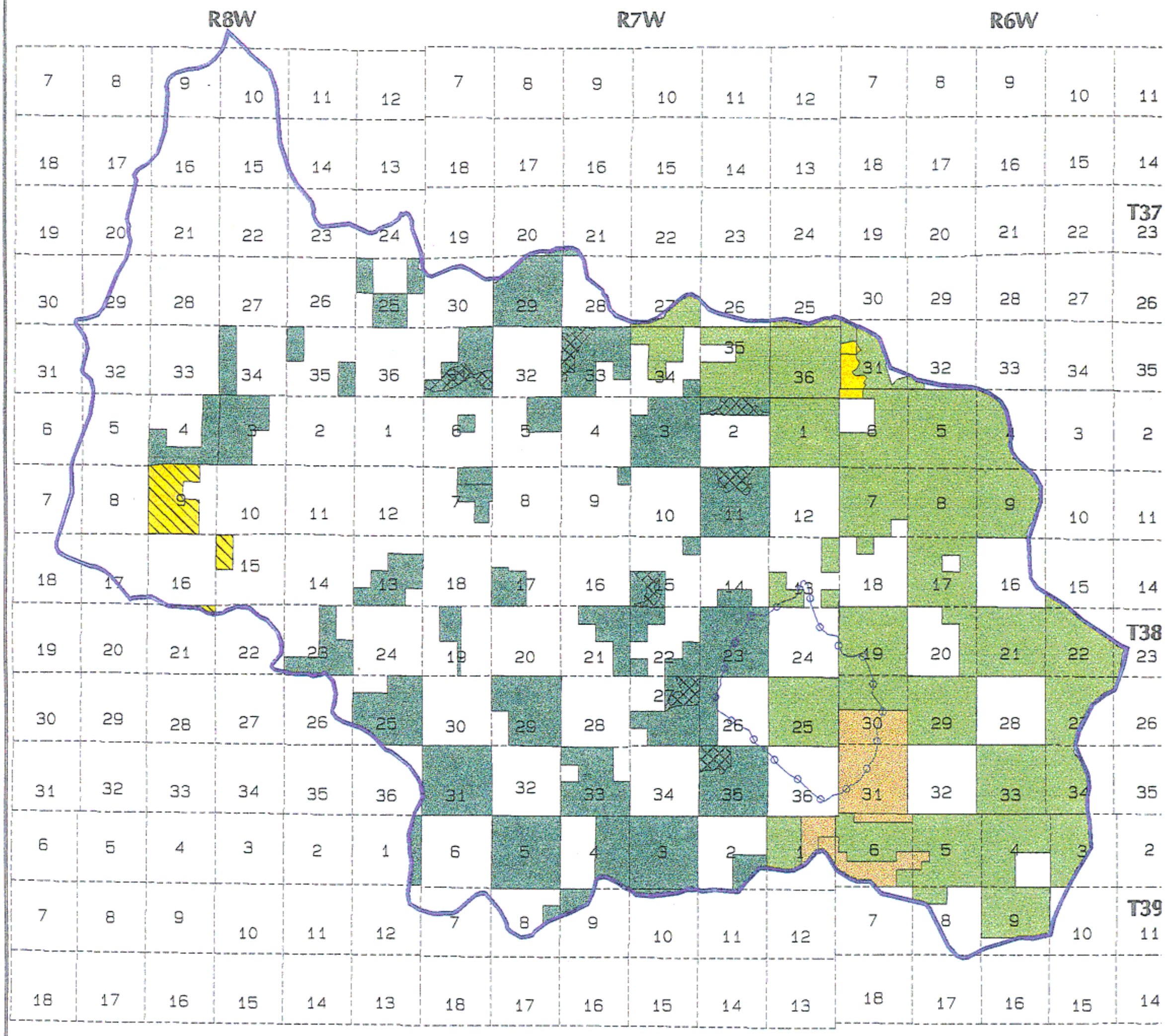

SCALE 1:140000

LAND USE ALLOCATIONS ON BLM LANDS IN THE DEER CREEK WATERSHED

October 1996

John McGlothlin

LEGEND

- LSR
- ACEC
- 100-Acre Owlcore
- Watershed Boundary
- Murrelet Reserve
- RNA
- Matrix
- Deferred Watershed Boundary

MAP 4

N

Note: No warranty is made by the Bureau of Land Man as to the accuracy, reliability, or completeness of these data for individual use or aggregate use with other dat

DEER CREEK WAU
GEOLOGY MAP

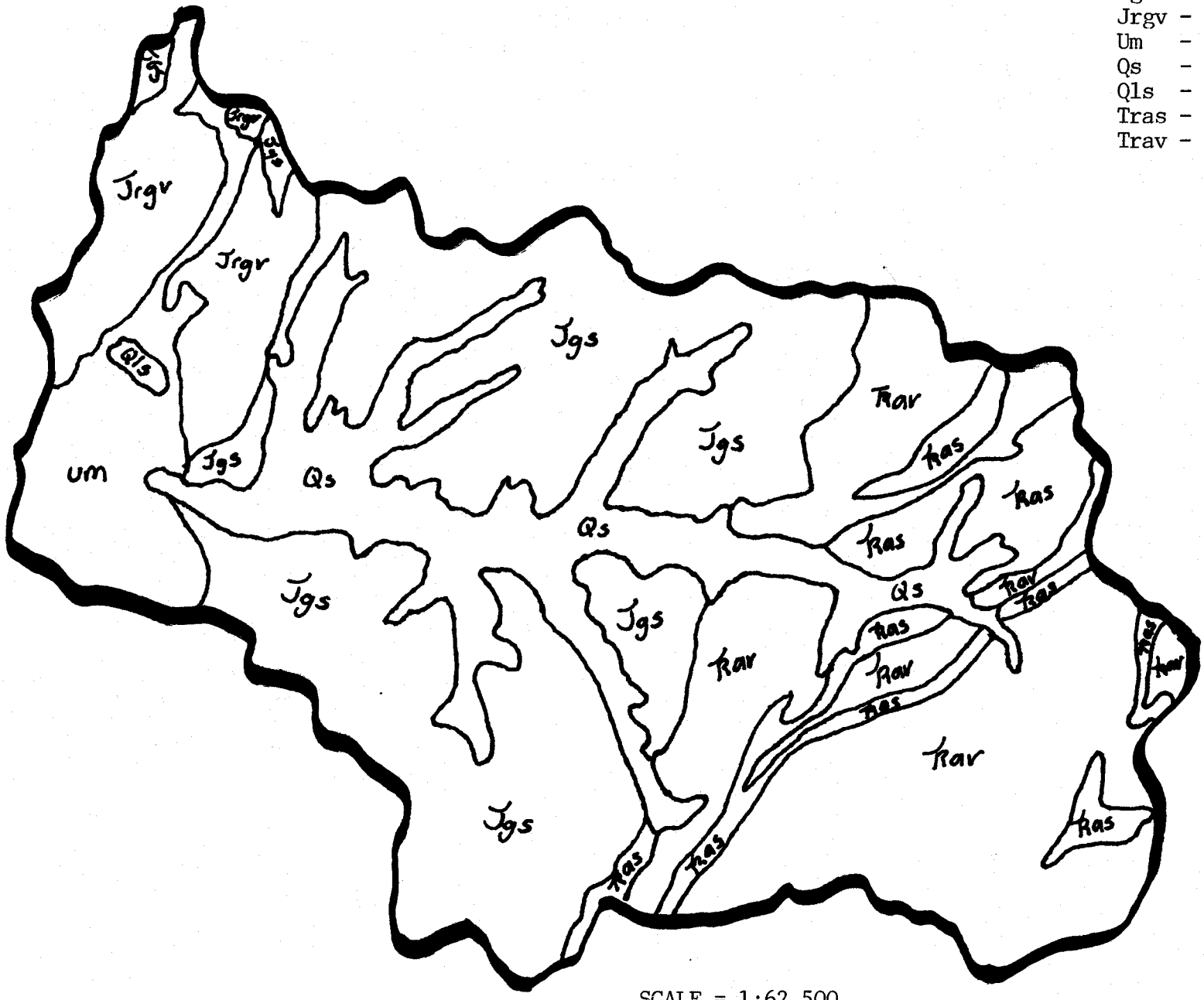

Geological Legend

Jgs - Metasedimetary rock
Jrgv - Metavolcanic
Um - Ultramafic
Qs - Quatenary Sediments
Qls - Landslide Deposit
Tras - Applegate group sedimentary
Trav - Applegate group volvanics

SCALE = 1:62,500

MAP 5

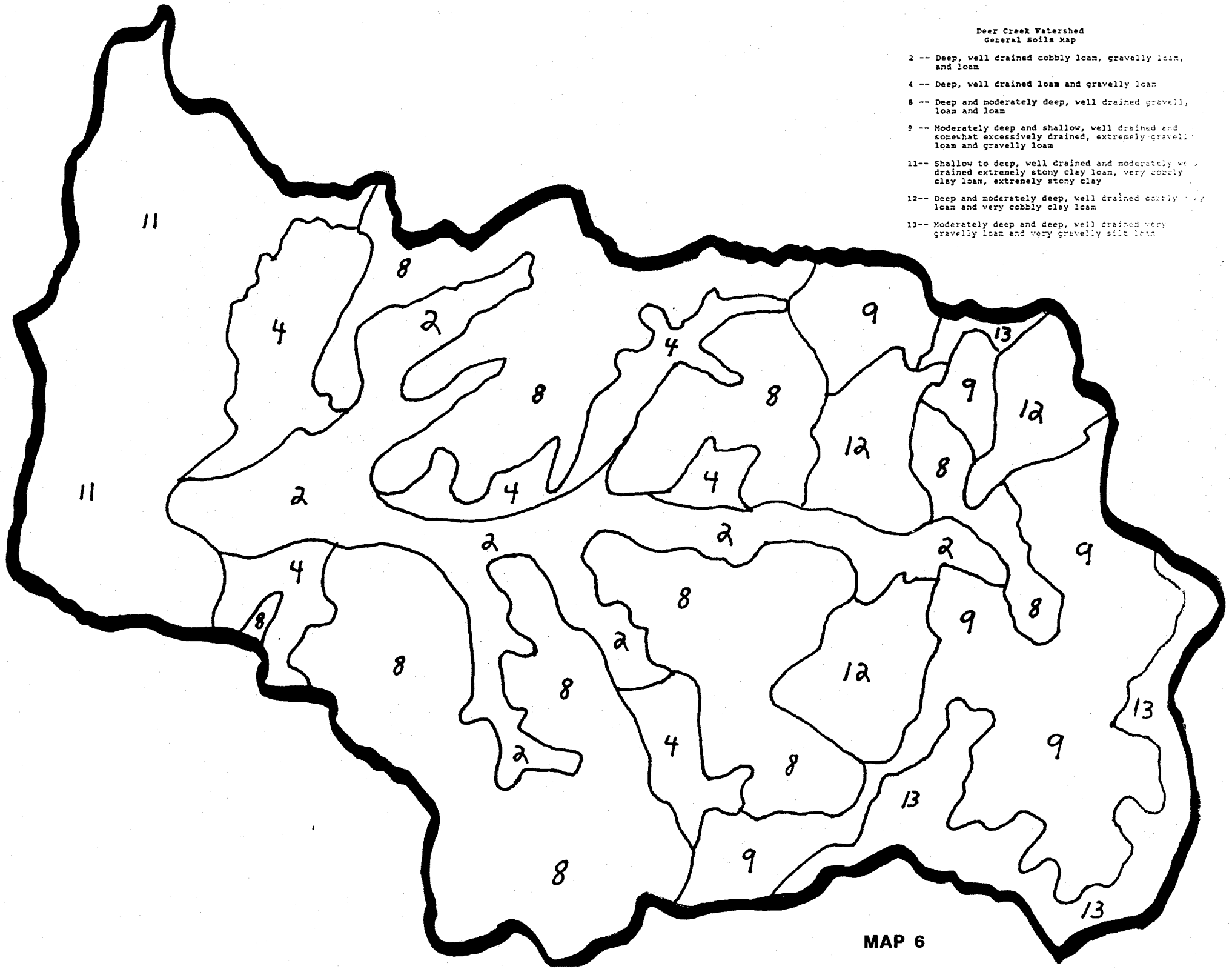
Deer Creek Watershed
General Soils Map
2 -- Deep, well drained cobbly loam, gravelly loam, and loam
4 -- Deep, well drained loam and gravelly loam
8 -- Deep and moderately deep, well drained gravelly, loam and loam
9 -- Moderately deep and shallow, well drained and somewhat excessively drained, extremely gravelly loam and gravelly loam
11-- Shallow to deep, well drained and moderately well drained extremely stony clay loam, very cobbly clay loam, extremely stony clay
12-- Deep and moderately deep, well drained cobbly clay loam and very cobbly clay loam
13-- Moderately deep and deep, well drained very gravelly loam and very gravelly silt loam

MAP 6

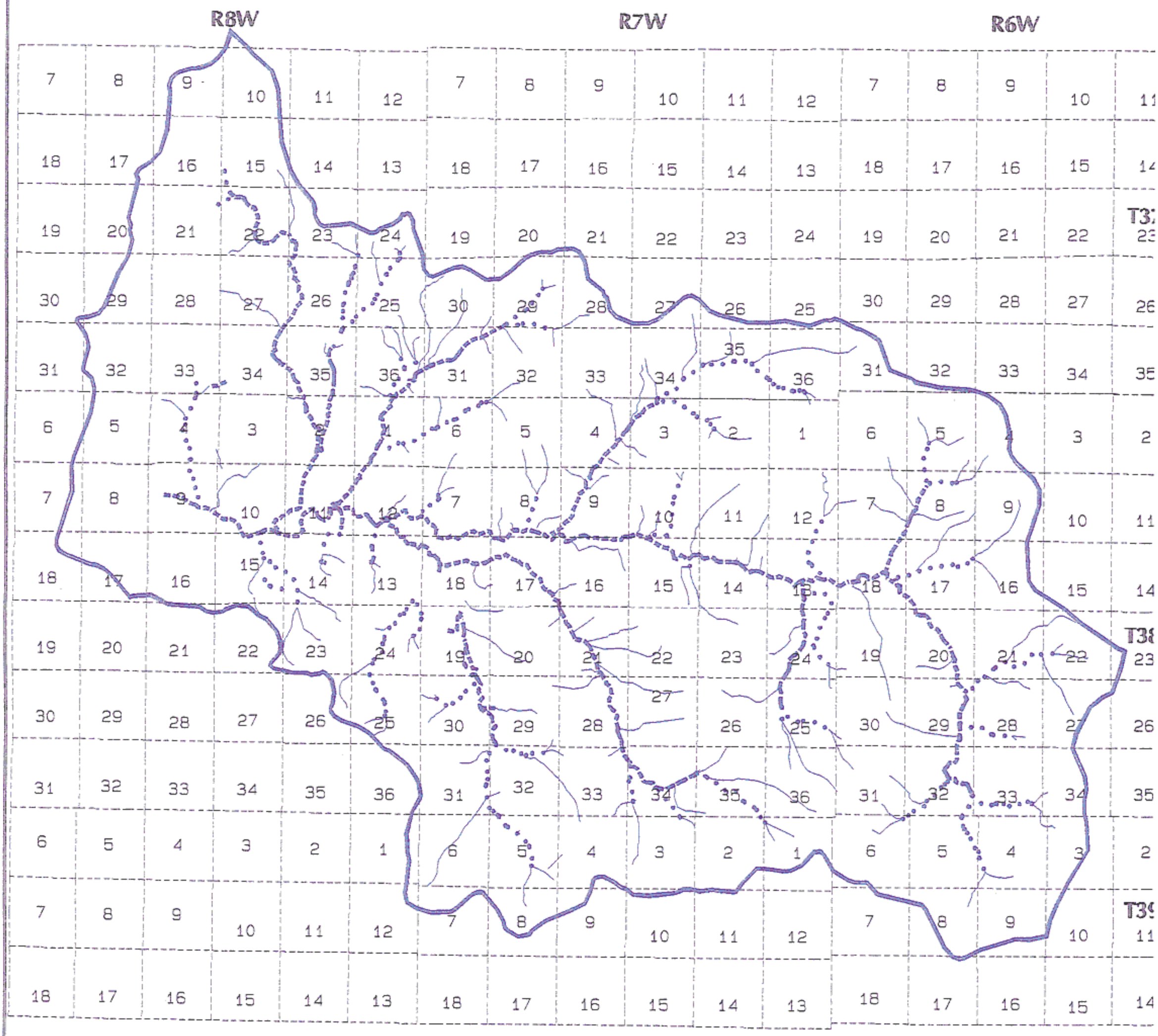

SCALE 1:140000

STREAM ORDERS (>2) ON BLM LANDS IN THE DEER CREEK WATERSHED

October 1996

John McGlothlin

LEGEND

ORDER 3

ORDER 4

ORDER 5+

WATERSHED BOUNDARY

N

Note: No warranty is made by the Bureau of Land Mar as to the accuracy, reliability, or completeness of these data for individual use or aggregate use with other dat

MAP 7

COHO

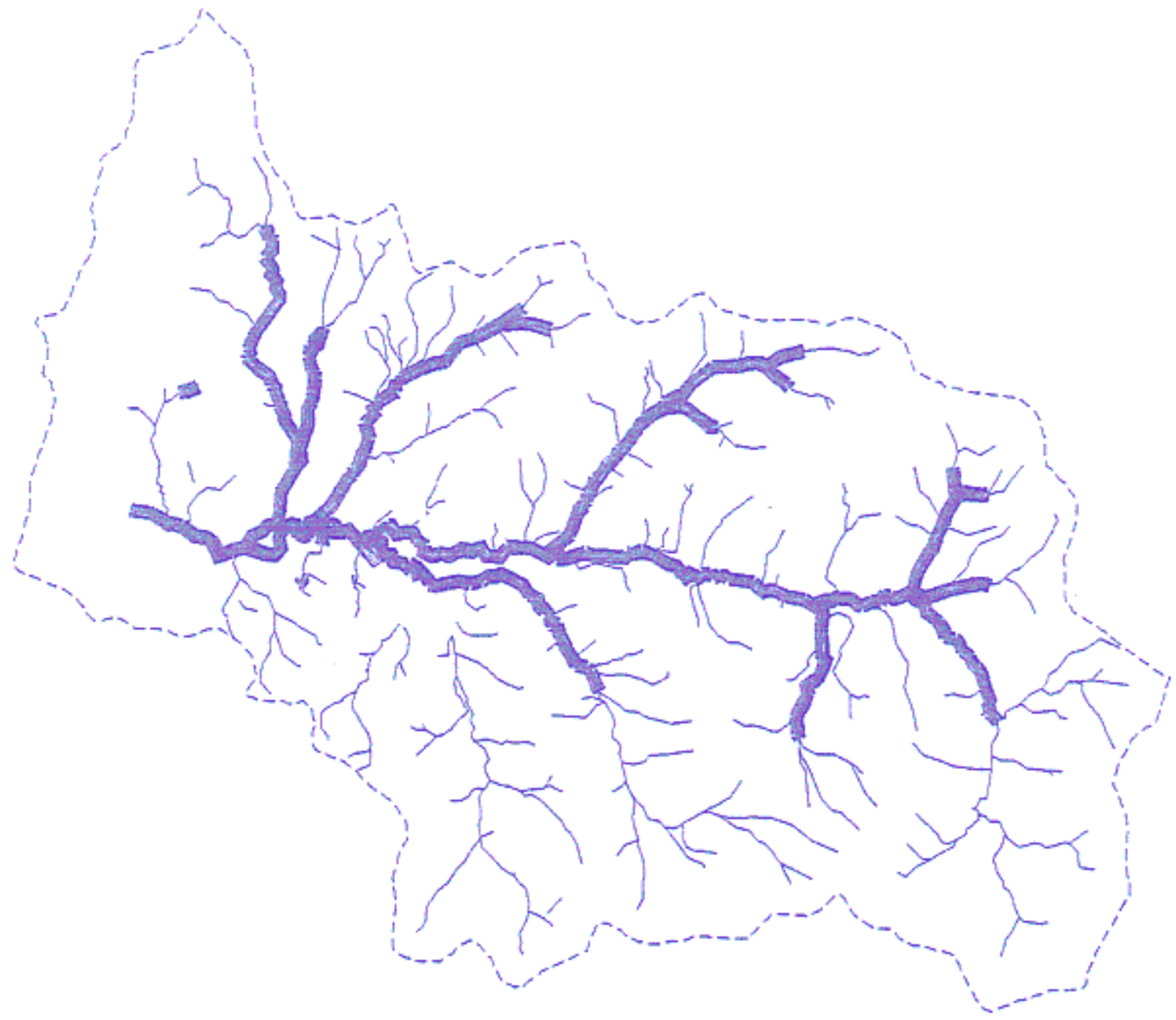

CHINOOK

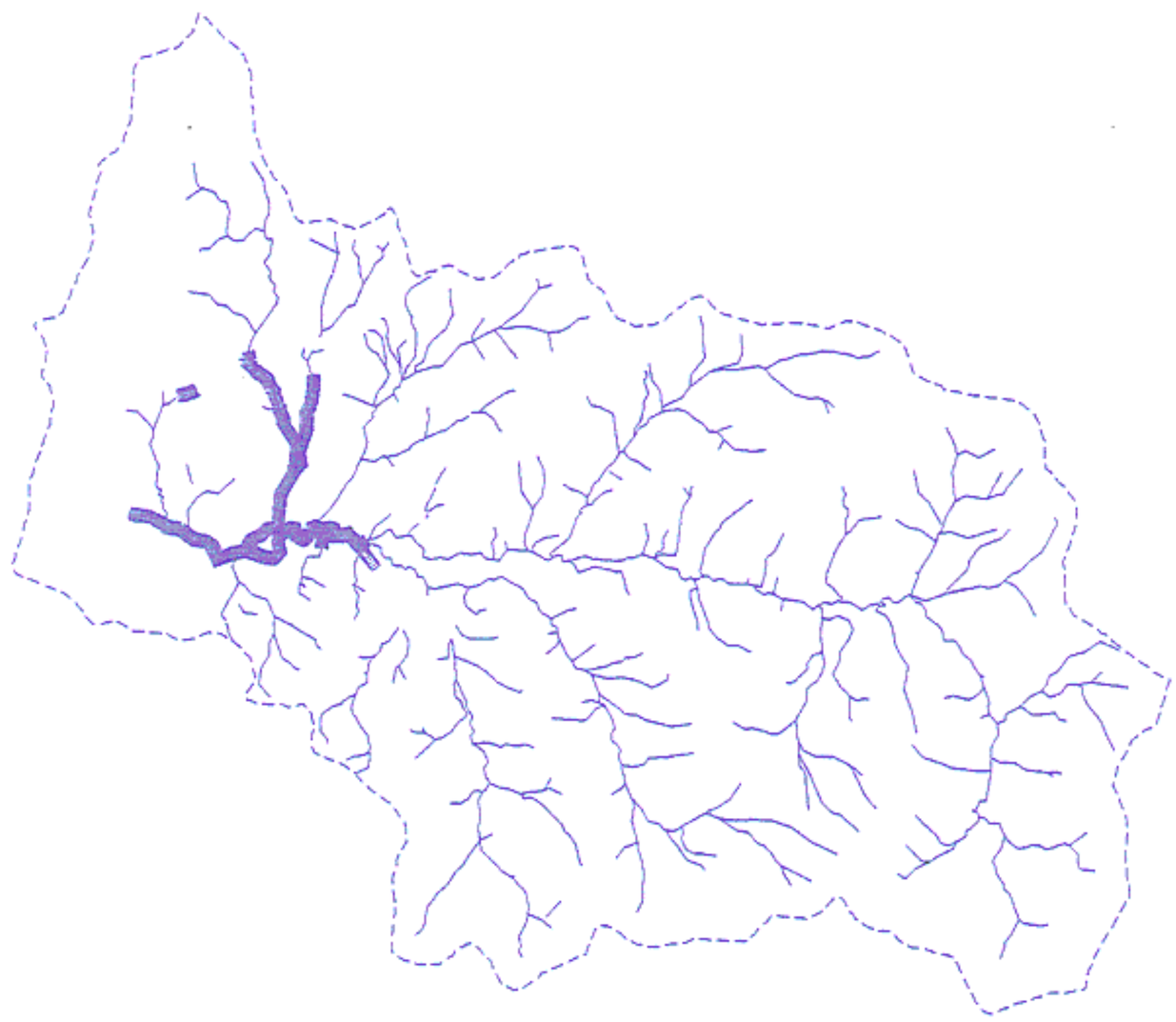

APPROXIMATE DISTRIBUTION OF COHO & CHINOOK SALMONIDS ON BLM LANDS IN THE DEER CREEK WATERSHED

October 1996

John McGlothlin

LEGEND

WATERSHED BOUNDARY

DISTRIBUTION OF FISH

MAP 8

N

STEELHEAD

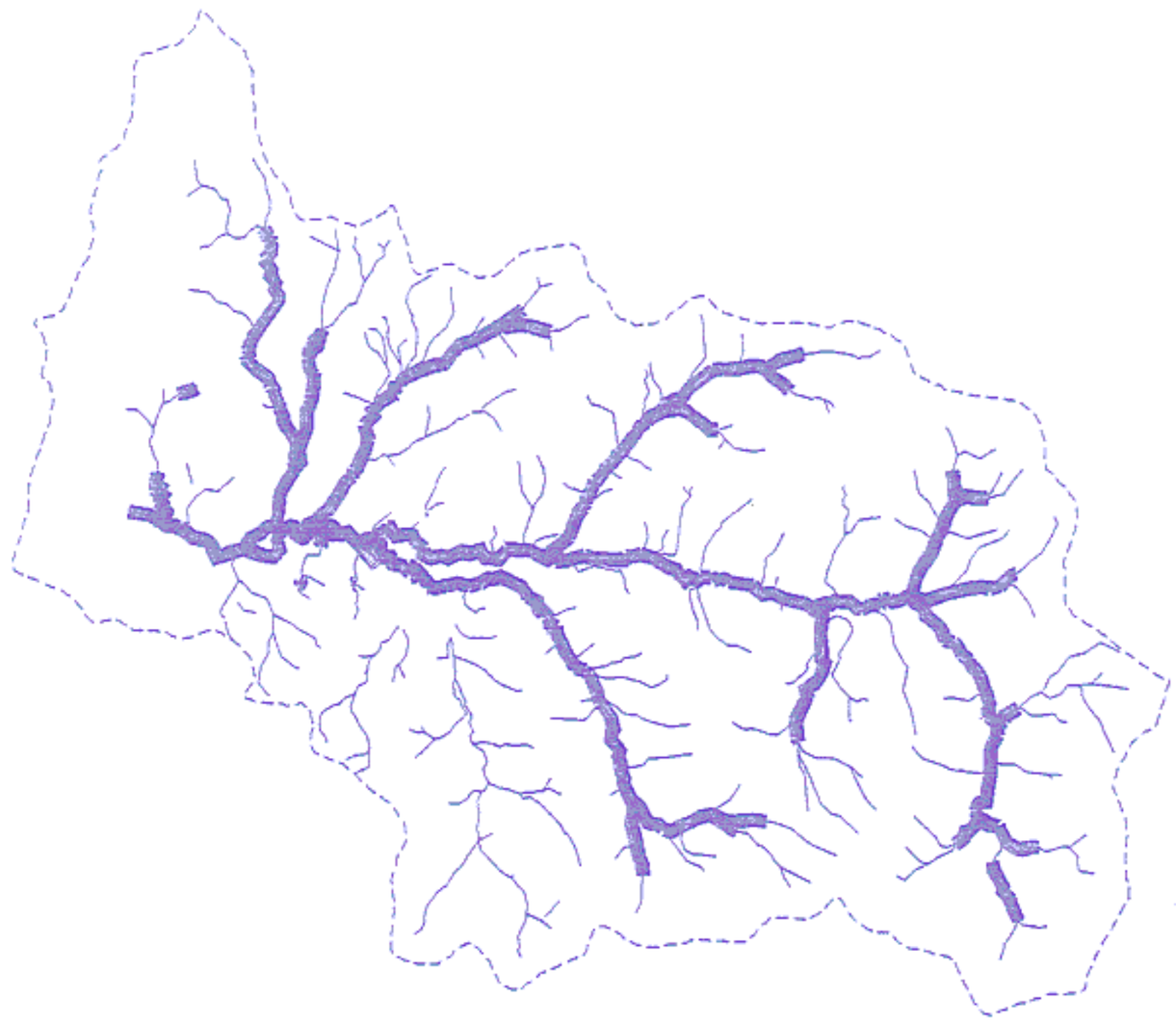

CUTTHROAT

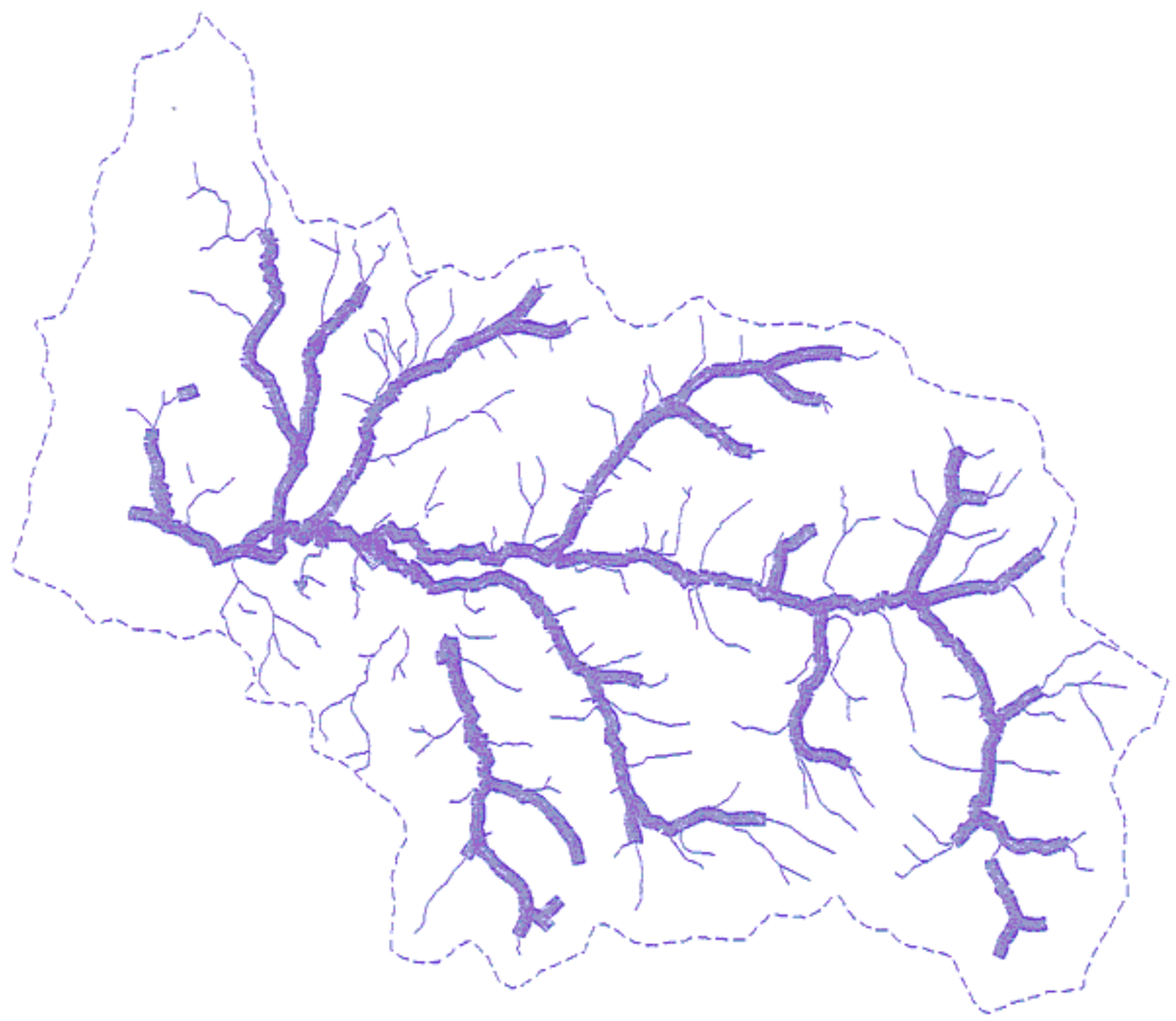

APPROXIMATE DISTRIBUTION OF CUTTHROAT & STEELHEAD SALMONIDS ON BLM LANDS IN THE DEER CREEK WATERSHED

October 1996

John McGlothlin

LEGEND

WATERSHED BOUNDARY

DISTRIBUTION OF FISH

MAP 9

N

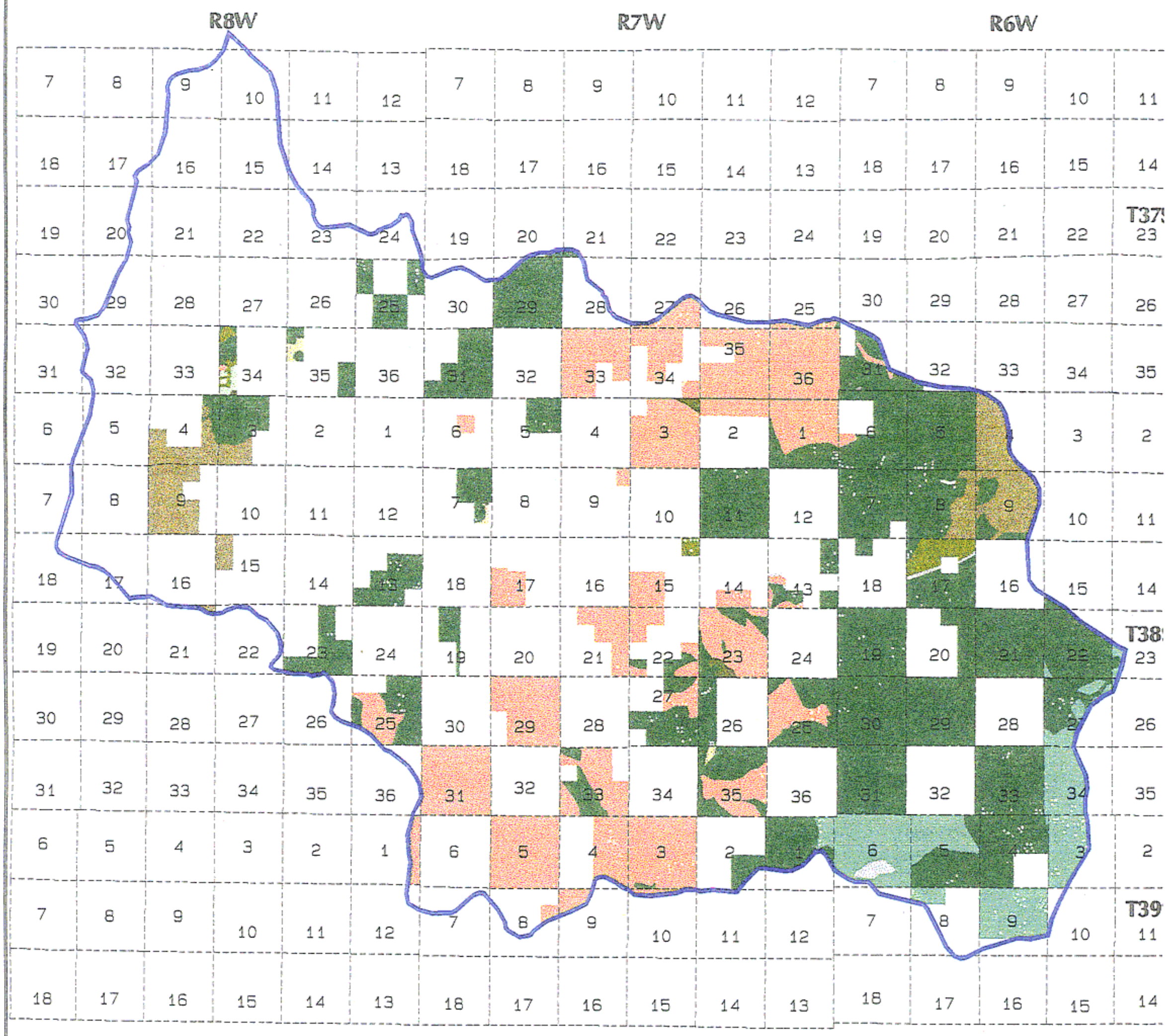

SCALE 1:140000

PLANT SERIES ON BLM LANDS IN THE DEER CREEK WATERSHED

October 1996

John McGlothlin

LEGEND

- Nonforest
- Tanoak
- Pine
- Pine/D.Fir
- W. Fir
- White Oak
- Tanoak/D.fir
- Jeffery Pine
- Douglas fir

MAP 10

N

Note: No warranty is made by the Bureau of Land Mgmt as to the accuracy, reliability, or completeness of these data for individual use or aggregate use with other data

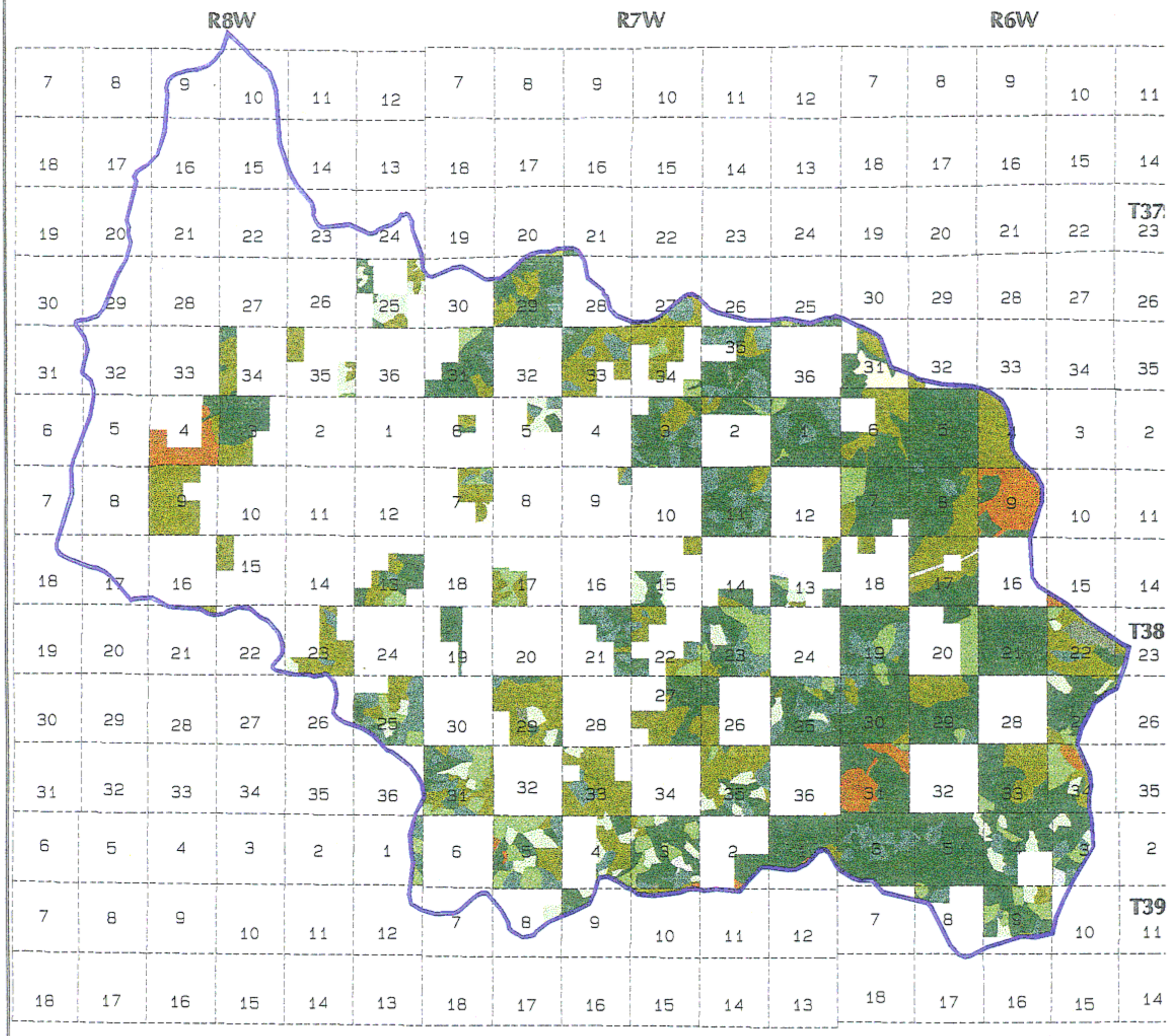

SCALE 1:140000

EXISTING VEGETATIVE CONDITION CLASS ON BLM LANDS IN THE DEER CREEK WATERSHED

October 1996

John McGlothlin

LEGEND

NON-VEGETATED	SHRUB	EARLY	POLES	MATURE
GRASS/FORB	HARDWOODS	SEEDLING/ SAPLING	MID-SERAL	

MAP 11

N

Note: No warranty is made by the Bureau of Land Man as to the accuracy, reliability, or completeness of these data for individual use or aggregate use with other data

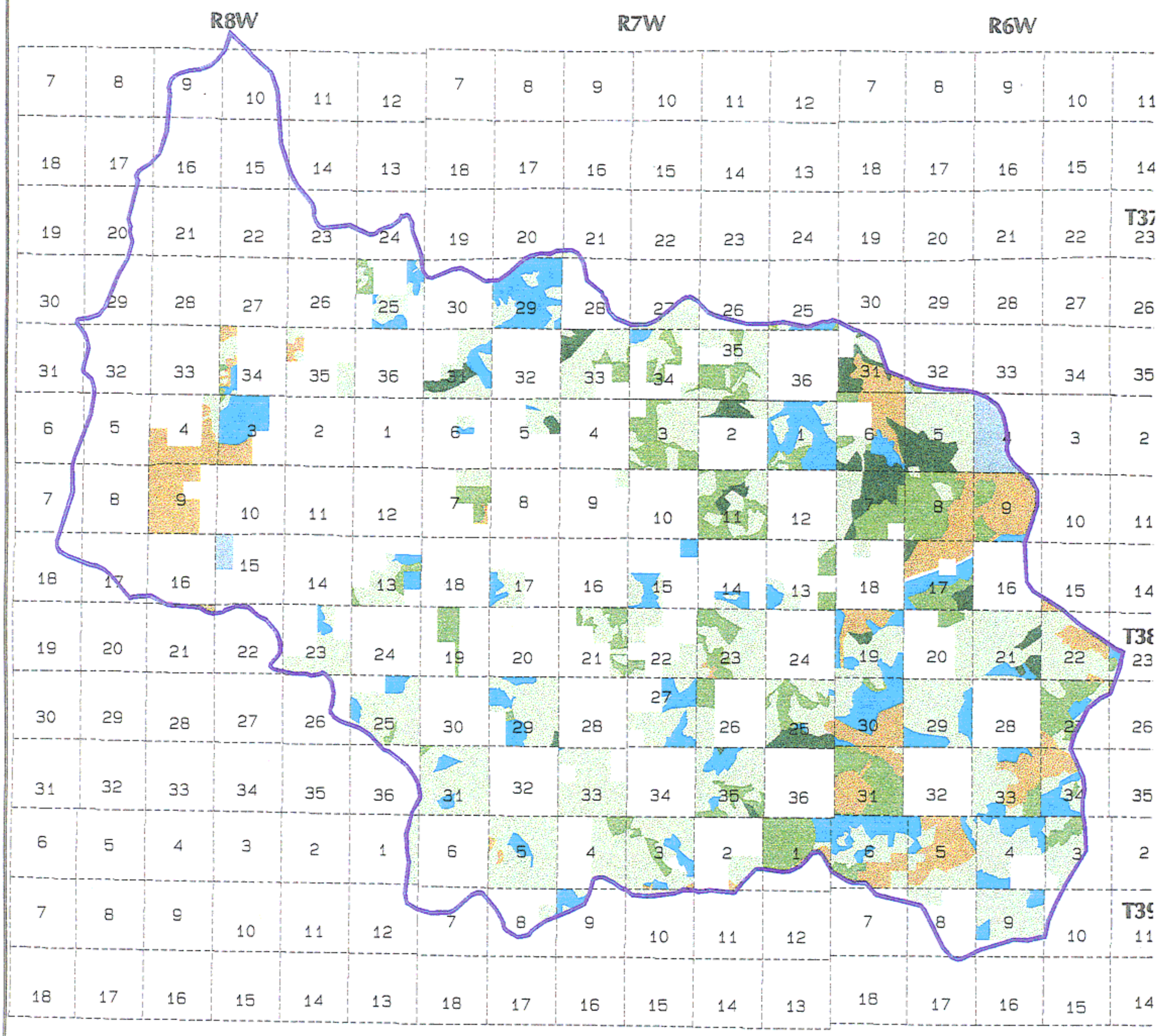

SCALE 1:140000

SPOTTED OWL HABITAT RATINGS ON BLM LANDS IN THE DEER CREEK WATERSHED

October 1996

John McGlothlin

LEGEND

- (1) OPTIMAL
- (2) MEETS FORAGING, DISPERSAL, ROOSTING
- (3) MEETS NO REQUIREMENTS; HAS POTENTIAL TO BECOME 1 OR 2
- (4) MEETS NO REQUIREMENTS; NOT LIKELY TO BECOME 1 OR 2
- (5) DISPERSAL ONLY; HAS POTENTIAL TO BECOME 1 OR 2
- (6) DISPERSAL ONLY; NOT LIKELY TO BECOME 1 OR 2

MAP 12

N

Note: No warranty is made by the Bureau of Land Mar as to the accuracy, reliability, or completeness of these data for individual use or aggregate use with other dat

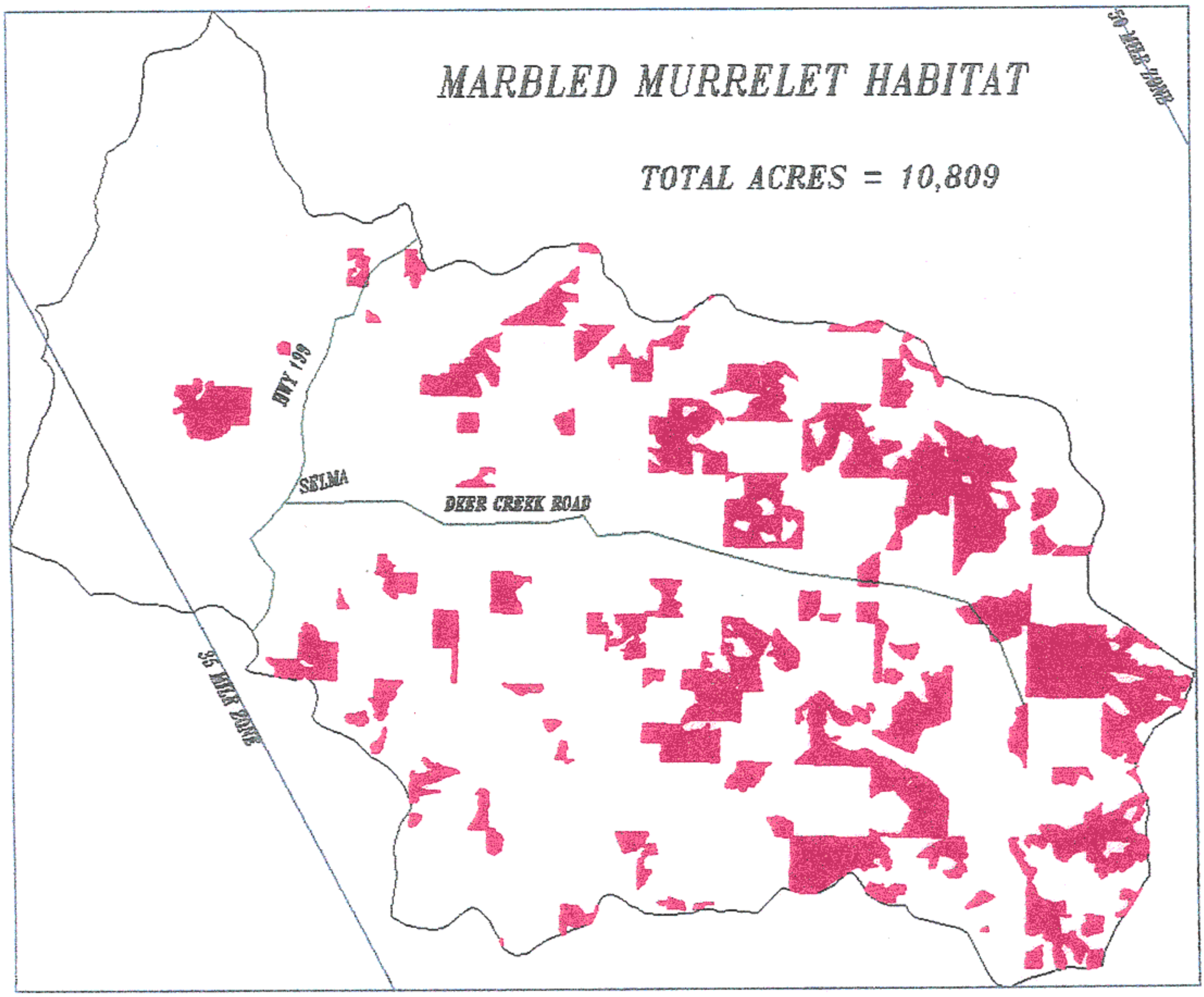
MARBLED MURRELET HABITAT
TOTAL ACRES = 10,809
50 MILE ZONE
HWY 199
SELMA
DEER CREEK ROAD
35 MILE ZONE

MAP 13

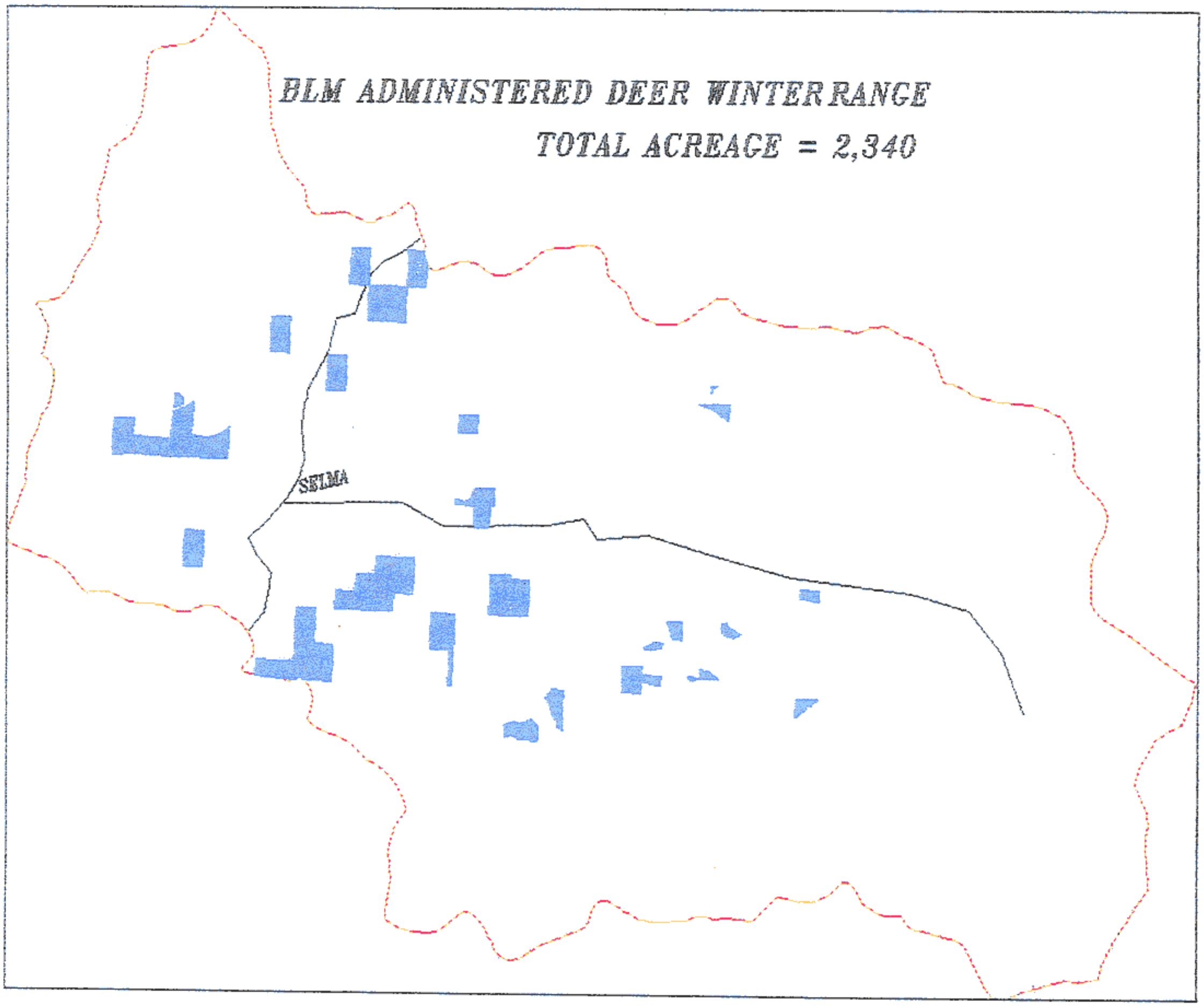
BLM ADMINISTERED DEER WINTER RANGE
TOTAL ACREAGE = 2,340
SELMA

MAP 14