United States Department of the Interior

BUREAU OF LAND MANAGEMENT
Klamath Falls Resource Area
2795 Anderson Avenue, Building #25
Klamath Falls, Oregon 97603
E-Mail Address: username/kffo/or/blm/doi
Website: www.or.blm.gov/Lakeview/kfra

# PLANNING UPDATE
## Fall 2000

The primary purpose of this update is to inform you about the activities on the Klamath Falls Resource Area. It is our desire to keep you informed about issues, activities, and opportunities we think are important to our public. More importantly, we are seeking ideas and comments from those who may be affected by our multiple-use management programs.

This planning update has been organized to give you a brief description of activities occurring in several programs. It contains listings of projects that have been completed recently, projects in analysis, and identifies newly proposed projects within the Klamath Falls Resource Area. Additional information can be obtained from the contact listed in the project descriptions. Community presentations by employees of the Klamath Falls Resource Area on resource topics are also listed.

If you have any concerns about the proposed actions, please contact the Klamath Falls Resource Area Project Contact or Planner as soon as possible. The earlier you get involved, the more capability we have to adjust or change planned actions. If you want to provide comments to a specific environmental assessment, please send or deliver your written comments addressed to the Field Manager, Klamath Falls Resource Area, by the close of, or postmarked by the last day of the comment period. Your comments and concerns are welcomed and may influence the final decision on these projects.

We would appreciate any comments or suggestions you may have regarding this planning update or how it could be improved to make it more useful to you.

Thank you for your continued interest in BLM's management of public lands. If you have any questions on information in this planning update, stop by the office or call (541) 883-6916.

_/s./ Teresa A. Raml_____
Teresa A. Raml
Manager, Klamath Falls Resource Area

# Klamath Falls Resource Area
# Fall 2000
# PLANNING UPDATE PROJECT LOCATIONS

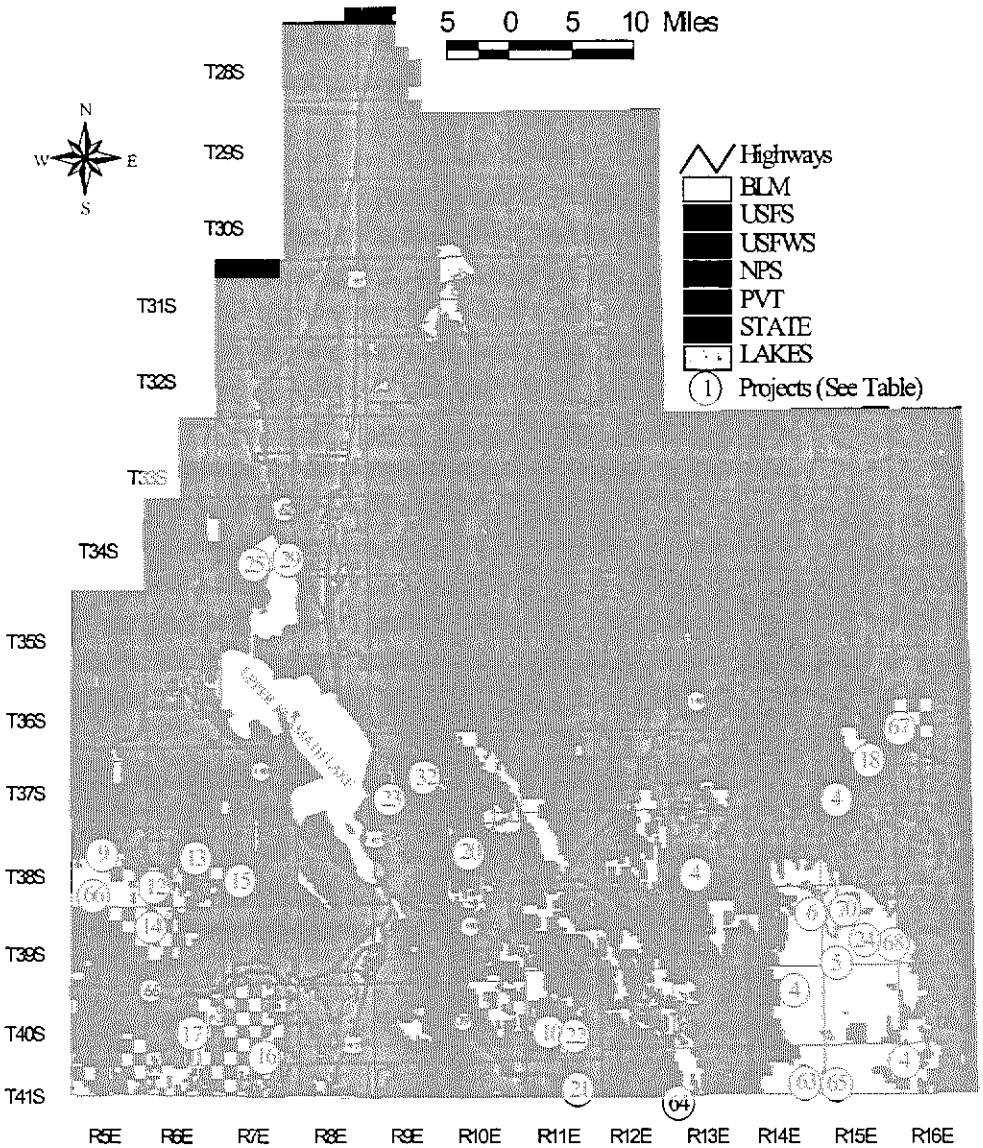

# Klamath Falls Resource Area
# Fall 2000
# Rx FIRE MAP

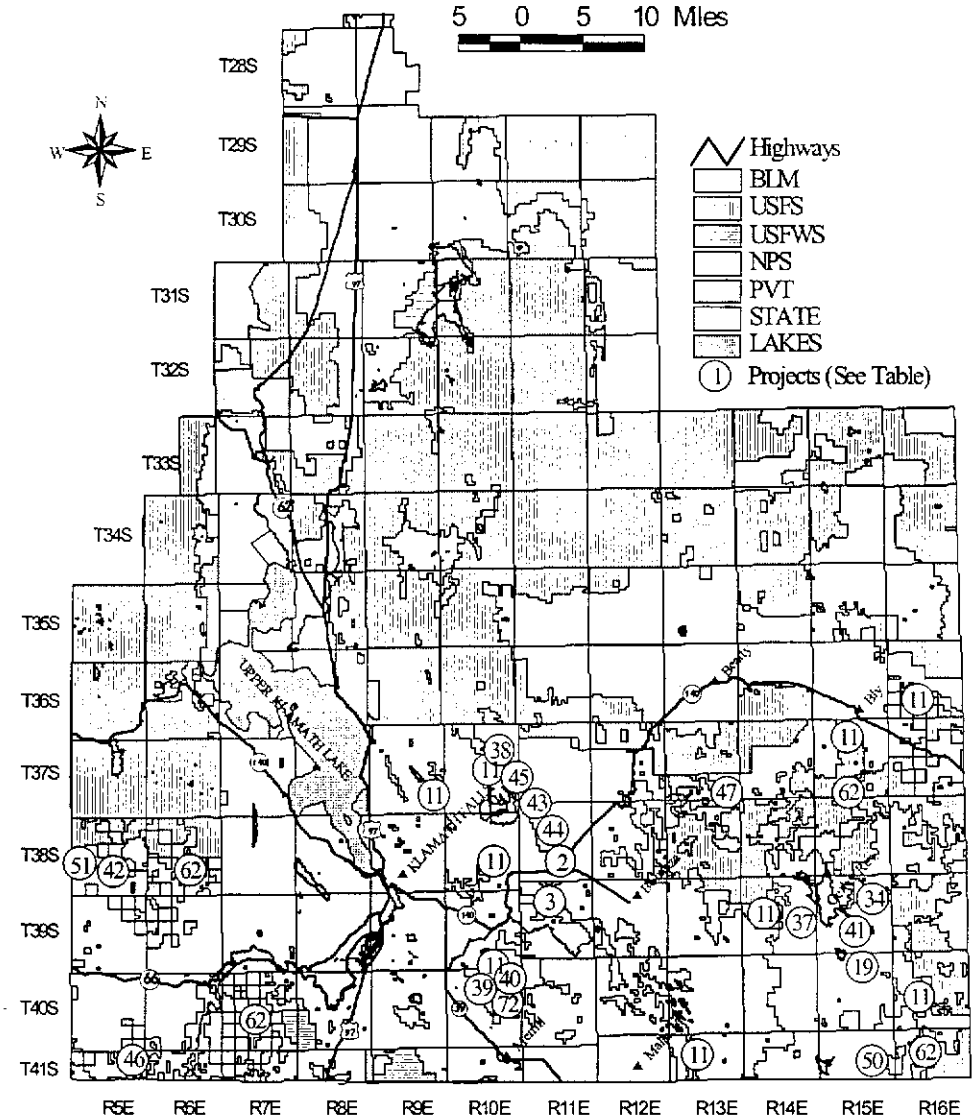

# Klamath Falls Resource Area
# Fall 2000
# GRAZING PROJECT LOCATIONS

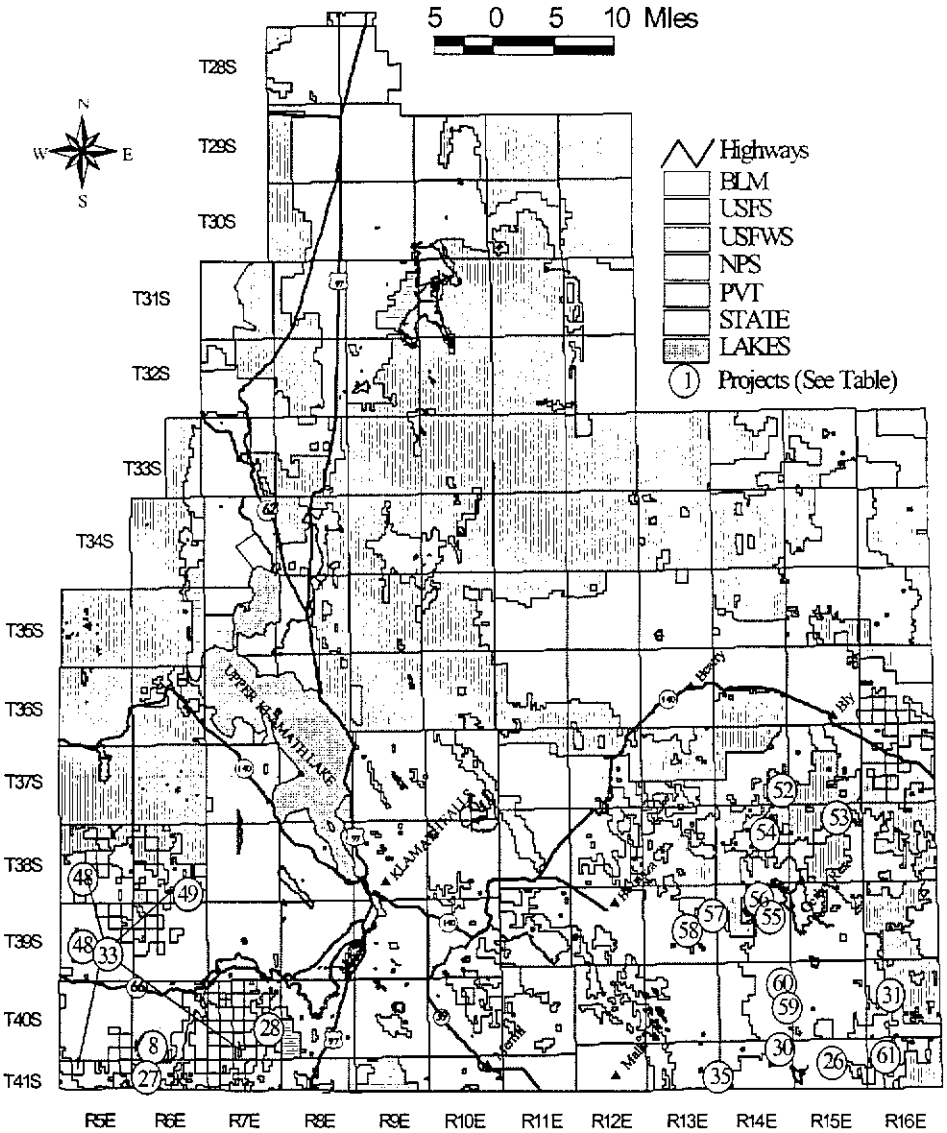

**SCHEDULE OF PROPOSED PROJECTS**
**BUREAU OF LAND MANAGEMENT * KLAMATH FALLS RESOURCE AREA * 2795 ANDERSON AVENUE, BLDG. #25 * KLAMATH FALLS, OR 97603**
**PHONE NUMBER: (541) 883-6916**

| MAP REF. # | PROJECT TITLE & DESCRIPTION | LOCATION | SPECIAL AREAS AFFECTED | STATUS OF ANALYSIS | COMPLETION DATE | CONTACT |
|---|---|---|---|---|---|---|
| | **Recent Decisions** | | | | | |
| DNA - Determination of NEPA Adequacy | | | | | | |
| 7 | **Barnes Valley Creek 3C Road Crossing** Improvement. The purpose of this project is to reconstruct a ford on Barnes Valley Creek to allow fish passage during low stream flows. Concrete blocks with connecting wire cables would be installed to help prevent sediment entering the stream as a vehicle crosses over the creek. | Junction of Barnes Valley Creek & 3C's road. T39S, R14 ½ E, Sec. 22. | Redband Trout Lost River and Shortnose Sucker Habitat | Scoping Letter mailed out May, 2000. EA is completed. | FONSI approved on 8-5-2000. Fall, 2000. | Andy Hamilton |
| 13 | **Riparian Thinning (EA No. OR-014-11)** - The proposed action is to thin the under story trees over approximately 100 acres within Riparian Reserves to reduce forest health problems and an increased fire hazard. These treatments will meet Aquatic Conservation Strategy Objectives. | Spencer Creek Watershed | Riparian Reserves | Analysis is ongoing. EA out for public comment from May 26 thru June 26, 2000. | Decision Record approved 10-5-2000 | Dana Eckard |
| 1 | **Plantation brushing/Precommercial Thinning** (CX00-12). The purpose of this project is to reduce competing vegetation , including brush and small trees around larger trees selected as leave or residual trees. | Summit Point, Chase Mtn., Kent Circle, Spencer Swamp, Cold Creek, Buck Mtn., Stukel Mtn. | No Known | Categorical Exclusion completed. | 8-16-2000 | Bill Johnson |
| 15 | **Clover Hookup Timber Sale** - This sale was proposed in the Lower Spencer Creek Forest Health Treatments EA. Clover Hookup TS treats an estimated 950 acres and harvests approximately 2.8 million board feet of timber. This sale is designed as a density management/under story reduction. Other treatments include prescribed burning, thinning and fuels reduction. | T38S, R6E, S24, 25, 27, 33-35. Spencer Creek Watershed | Riparian Reserves<br><br>District Designated Reserves | This sale is being prepared on the ground. FONSI for the Lower Spencer Creek Forest Health Treatments EA was issued on 5/17/96. | Decision Record approved<br><br>Sale was sold in August, 2000 | Mike Bechdolt |
| Resource Area | **Tree Falling for Timber Cruises EA # 014-00-01.** The purpose of this project is to ensure accuracy of timber cruises. | KFRA | Matrix | EA completed Public comment period completed. | Decision Record approved September 18, 2000. | Mike Bechdolt |

**SCHEDULE OF PROPOSED PROJECTS**
**BUREAU OF LAND MANAGEMENT * KLAMATH FALLS RESOURCE AREA * 2795 ANDERSON AVENUE, BLDG. #25 * KLAMATH FALLS, OR 97603**
**PHONE NUMBER: (541) 883-6916**

| MAP REF. # | PROJECT TITLE & DESCRIPTION | LOCATION | SPECIAL AREAS AFFECTED | STATUS OF ANALYSIS | COMPLETION DATE | CONTACT |
|---|---|---|---|---|---|---|
| | **Recent Decisions** | | | | | |
| 51 | **Baldy Crest Prescribed Burn** - This project proposes to burn 540 acres in the spring of 2001). The purposes of this project are to: Reintroduce fire to restore sustainable function and structure to plant communities, while reducing the potential for stand-replacement wildfires, and reducing overall fire management costs. Another purpose is to reduce fuel loadings within the Old Baldy Research Natural Area (RNA). | T.38S., R.15E., Sec. 19, 20, 29, 30 | Old Baldy RNA<br>Northern spotted owl<br>Pacific Crest Trail | A Determination of NEPA Adequacy (DNA) to be completed for activities within the RNA to ensure compliance with the KFRA/ROD/RMP/RPS approved June, 1995 | DNA completed on June 9, 2000<br><br>Project to be implemented in Spring 2001 | Lou Whitcaker |
| 71 | **Klamath River Canyon Fuels reduction cleanup** | Klamath River Canyon | Wild & Scenic River | Completed | Fall 2000 | Dave McCone |
| 6 | **Gerber Area Primitive Camp and Day Use Sites Recreation Improvements**. The purpose of these improvements are to update or improve existing facilities to continue to provide an enhanced recreational experience and satisfy visitor needs. | Gerber Recreation Sites; Stan H Spring, Potholes, Miller Creek, Frog Camp, Pitchlog Creek, Wildhorse, Basin, and Rock Creek. | T&E Species (suckers) | A Determination of NEPA Adequacy (DNA) completed for activities within the RNA to ensure compliance with the KFRA/ROD/RMP/RPS approved June, 1995 | DNA completed 9-25-2000 | Scott Senter |
| 27 | **Grazing Permit and Lease renewal** - Grazing permit or lease due for renewal in FY2001. | Edge Creek Allotment (#0102) | No known | A determination of NEPA Adequacy to be completed for each permit/lease renewal to ensure compliance with the KFRA/ROD/RMP/RPS approved June, 1995 | Summer 2000 | Bill Lindsey |

**SCHEDULE OF PROPOSED PROJECTS**
**BUREAU OF LAND MANAGEMENT * KLAMATH FALLS RESOURCE AREA * 2795 ANDERSON AVENUE, BLDG. #25 * KLAMATH FALLS, OR 97603**
**PHONE NUMBER: (541) 883-6916**

| MAP REF | PROJECT TITLE & DESCRIPTION | LOCATION | SPECIAL AREAS AFFECTED | STATUS OF ANALYSIS | COMPLETION DATE | CONTACT |
|---|---|---|---|---|---|---|
| | **New Projects** | | | | | |
| 2 | Short Lake Broadcast Burn | T38S, R11E, Sec 20 & 29 | No Known | Beginning Winter 2000/2001 | Fall 2001 | Dale Wine |
| 3 | Horton Hill Cooperative Project | T39S, R 11 ½ E, Sec. 4, 7, 8-10, 15-17. | No Known | Beginning Winter 2000/2001 | Fall 2002 | Joe Foran |
| 62 | Mechanical Slash Project | Resource Area wide | No Known | Beginning Winter 2000/2001 | Fall 2001 | Dale Wine |
| 10 | Meadow Lake Land Sale | T.38S., R9E., Sec 6 & 7 | No Known | Begun 1998 | Winter 2001 | Tom Cottingham |
| 63 | Jeld-wen road Right-of-way permit | Willow Valley Road | No Known | Completed | Summer 2000 | Tom Cottingham |
| 64 | Pacific Power Communication Site | T.41S., R13E., Sec 20 | No Known | Completed | Summer 2000 | Tom Cottingham |
| 65 | Tom Harmon Logging road Right-of-way permit | Willow Valley Road | No Known | Completed | Summer 2000 | Tom Cottingham |
| 66 | Circle De Lumber road Right-of-way permit | T.38S., R.5E. | No Known | Application Rejected | Summer 2000 | Tom Cottingham |
| 67 | Century Tel Communication Site Right-of-Way | T.36S., R.15E., Sec 30 | No Known | In Progress | Fall 2000 | Tom Cottingham |
| 68 | Circle 5 Ranch Road Right-of-way permit | Norcross Spring Road | No Known | Completed | Summer 2000 | Tom Cottingham |
| 69 | Jeld-Wen Road Use Agreement | Resource Area Wide | No Known | In Progress | Fall 2001 | Tom Cottingham |
| 70 | Jeld-Wen Right-of-Way | T.38S., R.13E., Sec 2 & 3 | No Known | In Progress | Fall 2000 | Tom Cottingham |
| 12 | **Surveyor Mtn. Timber Sale** - This sale will be located in the upper portion of the Spencer Creek and Jenny Creek Watersheds. An estimated 500-1000 acres is designated for treatment. Approximately 4.0 million board feet of timber will be harvested. | T38S., R5E., S25, 26, 35, 36<br>T39S., R5E., S1<br>T39S., R6E., S6 | Riparian Reserves<br>District Designated Reserves<br>Matrix | The KFRA is presently finalizing the EA. Field work will begijn in the fall of 2000. Fall and spring S&M surveys have been completed for this area. | Proposed sale date: Fall 2001 or Spring of 2002 | Mike Bechdolt |

**SCHEDULE OF PROPOSED PROJECTS**
**BUREAU OF LAND MANAGEMENT * KLAMATH FALLS RESOURCE AREA * 2795 ANDERSON AVENUE, BLDG. #25 * KLAMATH FALLS, OR 97603**
**PHONE NUMBER: (541) 883-6916**

| MAP REF. | PROJECT TITLE & DESCRIPTION | LOCATION | SPECIAL AREAS AFFECTED | STATUS OF ANALYSIS | COMPLETION DATE | CONTACT |
|---|---|---|---|---|---|---|
| | **New Projects** | | | | | |
| 14 | **Saddled Again Timber Sale** - This sale will be located in the southwest corner of the Spencer Creek Watershed and the north end of the Topsy/Pokegama Landscape Analysis Area. A watershed/landscape analysis has been completed in both areas. The EA for this sale was completed on 5/17/96 (EA #OR-014-96-02). | T.39S., R6E., Sec. 9, 15, 19, 21 | Riparian Reserves District Designated Reserves Matrix | S&M surveys were started in the fall of 2000 | Proposed sale date FY 2002 or FY2003 | Mike Bechdolt |
| 32 | **Whiteline Reservoir Timber Sale** - The second scheduled timber sale under the Bly Mtn./ Whiteline/ Swan Lake Forest Health treatment EA., EA #)R-014-TS9-6. Approximately 200 acres are designated for treatment. An estimated volume of 300 MBF will be harvested. This sale was designed as a density management. understory reduction. Other treatments include prescribed burning, thinning, and fuels reduction. | T37S., R9E., S3, 13, 14 | Matrix | Biological and Cultural surveys completed. Initial reconnaissance completed. Cruising and marking will start this winter. | Proposed sale date: Spring 2001 | Mike Bechdolt |

**SCHEDULE OF PROPOSED PROJECTS**
**BUREAU OF LAND MANAGEMENT * KLAMATH FALLS RESOURCE AREA * 2795 ANDERSON AVENUE, BLDG. #25 * KLAMATH FALLS, OR 97603**
**PHONE NUMBER: (541) 883-6916**

| MAP REF. # | PROJECT TITLE & DESCRIPTION | LOCATION | SPECIAL AREAS AFFECTED | STATUS OF ANALYSIS | COMPLETION DATE | CONTACT |
|---|---|---|---|---|---|---|
| | **Ongoing Projects** | | | | | |
| 11 | **Fuels Maintenance Treatments #2 (KCER - 00-03** The proposed action is to use prescribed fire to remove fire-prone brush, excessive levels of hazardous fuels (less than 6" in diameter), and removal of small conifers that are ladder fuels and threats to over story trees by crown fire. Approximately 1,200 acres will be treated. | Klamath Falls Resource Area, east of Hwy 97. See Prescribed Fire Map for locations. | No known | Analysis is continuing | Spring 2001 | Dale Brush |
| 26 | **Grazing Permit and Lease renewal** - Grazing permit or leases due for renewal in FY2001. | Jeld-Wen Allotment (#0822) | No known | A determination of NEPA Adequacy to be completed for each permit/lease renewal to ensure compliance with the KFRA/ROD/RMP/RPS approved June, 1995 | Summer 2001 | Dana Eckard |
| 58 | **Grazing Permit and Lease renewal** - Grazing permit or lease due for renewal in FY2001. | Horton Allotment (#0883) | No known | A determination of NEPA Adequacy to be completed for each permit/lease renewal to ensure compliance with the KFRA/ROD/RMP/RPS approved June, 1995 | Summer 2001 | Bill Lindsey |
| 4 | **Gerber/Willow Valley Watershed Analysis**. The purpose of this project is to analyze the conditions of the watershed on Forest Service and Bureau of Land Management land, and come up with recommendations for improvement. These recommendations are then documented in a written watershed assessment to be completed by the Federal Agencies. | Gerber/Willow Valley Watershed | Riparian Hydrology | Field Analysis is ongoing Public Scoping initiated July 2000 | Fall, 2001 | Barbara Machado |

**SCHEDULE OF PROPOSED PROJECTS**
**BUREAU OF LAND MANAGEMENT * KLAMATH FALLS RESOURCE AREA * 2795 ANDERSON AVENUE, BLDG. #25 * KLAMATH FALLS, OR 97603**
**PHONE NUMBER: (541) 883-6916**

| MAP REF. # | PROJECT TITLE & DESCRIPTION | LOCATION | SPECIAL AREAS AFFECTED | STATUS OF ANALYSIS | COMPLETION DATE | CONTACT |
|---|---|---|---|---|---|---|
| | Ongoing Projects | | | | | |
| 5 | **Gerber/Willow Valley Coordinated Resource Management Plan (CRMP) Watershed Analysis.** The purpose of this process is to involve the private landowners in the watershed analysis on private lands. This is done by forming a Local Planning Team made up of private landowners, State and Federal land managers, and concerned citizens. This Local Planning Team comes up with recommendations for improvement on private land which are then documented within the watershed assessment completed by Federal Agencies. This Analysis is for implementation of watershed and other future projects planned in the CRMP area. | Gerber/Willow Valley Watershed | Private Lands | CRMP meetings/discussions are continuing | Completion date Open-ended | Teri Raml |
| 29 | **Upper Klamath Basin and Wood River Wetland Resource Management Plan Amendment for the Fourmile Creek portion of this area.** The purpose of this project is to amend the Upper Klamath Basin and Wood River Wetland Resource Management Plan EIS, in order to designate the Fourmile Creek area as an Area of Critical Environmental Concern (ACEC). The first step in that process is preparing an ACEC evaluation of relevant and important values of the Fourmile Creek area. | Fourmile Creek Wetland | Riparian Wetland ACEC | ACEC Evaluation submitted to District Manager, October 2000. Draft EIS being prepared | July 2001 | Lou Whiteaker |
| Resource Area | **Late-Successional Reserve (LSR) Assessment.** A single Late Successional Reserve Assessment is in preparation that will assess all 19 Unmapped Late Successional Reserves designated within the resource area. The purpose of the assessment is to develop management recommendations for these areas where needed to restore or maintain late successional habitat. The Late Successional Reserve Assessment will be submitted to the Regional Ecosystem Office (REO) in late FY 2000 for review and approval. | BLM lands west of Highway 97 covered by the Northwest Forest Plan | Unmapped Late Successional Reserves. | The interdisciplinary team is formulating management recommendations based on an assessment of current conditions. | 2001 | Lou Whiteaker |

**SCHEDULE OF PROPOSED PROJECTS**
**BUREAU OF LAND MANAGEMENT * KLAMATH FALLS RESOURCE AREA * 2795 ANDERSON AVENUE, BLDG. #25 * KLAMATH FALLS, OR 97603**
**PHONE NUMBER: (541) 883-6916**

| MAP REF. | PROJECT TITLE & DESCRIPTION | LOCATION | SPECIAL AREAS AFFECTED | STATUS OF ANALYSIS | COMPLETION DATE | CONTACT |
|---|---|---|---|---|---|---|
| | | | Ongoing Projects | | | |
| Resource Area | **Memorandum of Understanding (MOU) between the Klamath Tribes and BLM for Coordination on Management Issues.** The purpose of the MOU is to identify a process to coordinate and communicate tribal involvement with BLM management actions on public lands. | Lakeview District | Former Tribal Lands | The draft MOU was presented to the Tribal Council on February 22, 2000. Waiting for Tribal feedback. | Unknown | Larry Frazier |
| 50 | **Brady Butte Prescribed Burn** - This project proposes to burn 2,500 to 5,000 acres in the fall (October or November of 2000). The purposes of this project are to: Reintroduce fire to restore sustainable function and structure to plant communities, while reducing the potential for stand-replacement wildfires, and reducing overall fire management costs. | T.41S., R14 ½ E. | Bald Eagle | Planned projects tier to the Programmatic Fire EA (OR-014-94-09) approved on 4-29-94. No further decision documents are required. | Analysis Completed Project to be implemented in Fall of 2000 or Fall of 2001 | Joe Foran |
| 16 | **Slim Chicken Timber Sale** - This sale was proposed in the Topsy/Pokegama/Hamaker Forest Health Treatments EA. Slim Chicken TS treats and estimated 2,000 acres and harvests approximately 4.0 million board feet of timber. This sale was designed as a density management/under story reduction. Other treatments include prescribed burning, thinning and fuels reduction. | T40S, R7E, S19, 21, 29, 31<br>South of Hwy 66 | Riparian Reserves<br>District Designated Reserves<br>Matrix | Sale layout and cruising is about complete. Fall and spring S&M surveys being completed. FONSI for the Topsy/Pokegama/Hamaker Forest Health Treatments EA was issued on 6/5/98. | Proposed Sale date June/July 2001 | Mike Bechdolt |
| 17 | **Grenada West Timber Sale** - This sale was proposed in the Topsy/Pokegama/Hamaker Forest Health Treatments EA. Grenada West TS treats an estimated 1,300 acres and harvests approximately 2.5 million board feet of timber. This sale is designed as a density management/under story reduction. Other treatments include prescribed burning, thinning and fuels reduction. | T40S, R6E, S23, 35<br>T40S, R7E, S7<br>T41S, R6E, S1, 2, 11,13 | Riparian Reserves<br>District Designated Reserves<br>Matrix | Some layout and marking may occur on the sale this winter. FONSI for the Topsy/Pokegama/Hamaker Forest Health Treatments EA was issued on 6/5/98. | 2002 | Mike Bechdolt |

**SCHEDULE OF PROPOSED PROJECTS**
**BUREAU OF LAND MANAGEMENT * KLAMATH FALLS RESOURCE AREA * 2795 ANDERSON AVENUE, BLDG. #25 * KLAMATH FALLS, OR 97603**
**PHONE NUMBER: (541) 883-6916**

| MAP REF. # | PROJECT TITLE & DESCRIPTION | LOCATION | SPECIAL AREAS AFFECTED | STATUS OF ANALYSIS | COMPLETION DATE | CONTACT |
|---|---|---|---|---|---|---|
| | **Ongoing Projects** | | | | | |
| 18 | **Bly Dump Sale (EA No. OR-014-97-01)** Land Tenure. The purpose of this project is to sell Bly Transfer Station to Klamath County. | located SW of Bly. | No known | Preparing EA | 2001 | Tom Cottingham |
| 20 | **Rajnus Land Sale (EA No. OR-014-97-03)** - This project proposes to sell 160 acres of public land. | located south of Stukel Mtn. | No known | Preparing EA. | 2001 | Tom Cottingham |
| 21 | **Pope Land Sale (EA No. OR-014-97-04)** - This project proposes to sell 560 acres of public land. | located south of Stukel Mtn. | No known | Preparing EA. | 2001 | Tom Cottingham |
| 22 | **Kennedy Land Sale (EA No. OR-014-99-05)** - This project proposes to sell 240 acres of isolated public land. | West side of Swan Lake Valley | No known | Preparing EA | 2001 | Tom Cottingham |
| 23 | **Rodgers Land Sale (EA No. OR-014-93-03)** - This project proposes to sell 120 acres of isolated public lands. | Near Algoma | No known | Preparing EA | Spring 2001 | Tom Cottingham |
| 24 | **Myers Road Right-Of-Way** The purpose of this project is to provide public access across BLM land. | T39S, R14E, S15, 16 | No known | Preparing EA | 2001 | Tom Cottingham |
| 25 | **Wood River Wetlands Project** - Projects planned for FY2001 include: 1) Oregon Trout and partners initiate reconstruction of the Wood River delta channel downstream on the bridge; 2) install fish screen on Sevenmile Canal diversion structure; 3) surface rock dike roads from the bridge to Sevenmile Canal; 4) install floating boardwalk, interpretive signs, restroom and trail system; 5) and group interpretive site. | Wood River Property 25 miles north of Klamath Falls, OR | Wetlands | Planned projects are in compliance with the Upper Klamath Basin and Wood River Wetland Resource Management Plan EIS, decision signed June 16, 1995. No further decision documents are required. | Completion Date 2001 | Wedge Watkins |

**SCHEDULE OF PROPOSED PROJECTS**
**BUREAU OF LAND MANAGEMENT * KLAMATH FALLS RESOURCE AREA * 2795 ANDERSON AVENUE, BLDG. #25 * KLAMATH FALLS, OR 97603**
**PHONE NUMBER: (541) 883-6916**

| MAP REF. # | PROJECT TITLE & DESCRIPTION | LOCATION | SPECIAL AREAS AFFECTED | STATUS OF ANALYSIS | COMPLETION DATE | CONTACT |
|---|---|---|---|---|---|---|
| | **Ongoing Projects** | | | | | |
| 19 | **Wild Midway Prescribed Burn** - This project proposes to burn approximately 500 acres in the spring of the year. The purposes of this project are to: Reintroduce fire to restore sustainable function and structure to plant communities, while reducing the potential for stand-replacement wildfires, and reducing overall fire management costs. | T40S, R14.5E, Sec. 2, 3, 11, 12, & 14. | No known | Planned projects tier to the Programmatic Fire EA (OR-014-94-09) approved on 4-29-94. No further decision documents are required. | Analysis Completed<br><br>Project delayed until the Fall of 2000 or Spring of 2001 | Joe Foran |
| 34 | **Norcross Prescribed Burn** - This project proposes to burn approximately 700 acres in the spring of the year. The purposes of this project are to: Reintroduce fire to restore sustainable function and structure to plant communities, while reducing the potential for stand-replacement wildfires, and reducing overall fire management costs. | T39S, R14E, Sec. 3, 4, 10-15, 23-26, 35, 36. | No known | Planned projects tier to the Programmatic Fire EA (OR-014-94-09) approved on 4-29-94. No further decision documents are required. | Analysis Completed<br><br>Project delayed until the Spring of 2001 | Joe Foran |
| 47 | **Yainax Butte Prescribed Burn** - This project proposes to burn approximately 532 acres in the spring of the year. The purposes of this project are to: Reintroduce fire to restore sustainable function and structure to plant communities, while reducing the potential for stand-replacement wildfires, and reducing overall fire management costs. | T37S, R12E, Sec. 26, 27, 34, 35 | ACEC | Planned projects tier to the Programmatic Fire EA (OR-014-94-09) approved on 4-29-94. No further decision documents are required. | Approximately 420 acres were treated. Further burning will be delayed for 1-2 years in this area. | Joe Foran |
| 36 | **DeVaul Plus Wilkerson Prescribed Burn** - This project proposes to burn approximately 100 acres in the spring of the year. The purposes of this project are to: Reintroduce fire to restore sustainable function and structure to plant communities, while reducing the potential for stand-replacement wildfires, and reducing overall fire management costs. | T38S, R13E, Sec. 33 | No known | Planned projects tier to the Programmatic Fire EA (OR-014-94-09) approved on 4-29-94. No further decision documents are required. | Analysis Completed<br><br>Project delayed until the Fall of 2000 or Spring of 2001 | Joe Foran |

**SCHEDULE OF PROPOSED PROJECTS**
**BUREAU OF LAND MANAGEMENT * KLAMATH FALLS RESOURCE AREA * 2795 ANDERSON AVENUE, BLDG. #25 * KLAMATH FALLS, OR 97603**
**PHONE NUMBER: (541) 883-6916**

| MAP REF # | PROJECT TITLE & DESCRIPTION | LOCATION | SPECIAL AREAS AFFECTED | STATUS OF ANALYSIS | COMPLETION DATE | CONTACT |
|---|---|---|---|---|---|---|
| | **Ongoing Projects** | | | | | |
| 37 | **Miller Creek Mechanical Treatment** - This project proposes mechanical piling instead of prescribed burning of approximately 100 acres in the spring/summer of 2001. A burning window to complete this project never appeared, so BLM managers chose to do this project by mechanized means. | T39S, R13E, Sec. 14 & 23 | ACEC | FONSI and Decision Record issued on 3-24-99 approving this project. No further decision documents are required. | Analysis Completed<br><br>Project delayed until the Spring of 2001 | Joe Foran |
| 38 | **Stiles Spring Prescribed Burn** - This project proposes to burn approximately 1,000 acres in the spring of the year. The purposes of this project are to: Reintroduce fire to restore sustainable function and structure to plant communities, while reducing the potential for stand-replacement wildfires, and reducing overall fire management costs. | T37S, R10E, Sec. 3-5, 9-11, 14, 15 | Wildlife Habitat | FONSI issued on 12-19-99. Decision Record issued on 01-25-2000 approving this project. No further decision documents are required. | Analysis Completed<br><br>200 acres treated in FY 2000.<br><br>Project delayed until the Spring of 2001 | Joe Foran |
| 39 | **Stukel 98-1 Mechanical Treatment** - This project proposes mechanical piling instead of prescribed burning of approximately 500 acres in the spring/summer of 2001. A burning window to complete this project never appeared, so BLM managers chose to do this project by mechanized means. | T40S, R10E, Sec. 10, 11, 14, 23, 24 | No known | Planned projects tier to the Programmatic Fire EA (OR-014-94-09) approved on 4-29-94. No further decision documents are required. | Analysis Completed<br><br>Project delayed until the Spring of 2001 | Joe Foran |
| 40 | **Stukel 98-2 Prescribed Burn** - This project proposes to burn approximately 3,000 acres in the spring of the year. The purposes of this project are to: Reintroduce fire to restore sustainable function and structure to plant communities, while reducing the potential for stand-replacement wildfires, and reducing overall fire management costs. | T40S, R10E, Sec. 12, 13, 24<br>T40S, R11E, Sec. 7 & 18 | Bald Eagle | Planned projects tier to the Programmatic Fire EA (OR-014-94-09) approved on 4-29-94. No further decision documents are required. | Analysis Completed<br><br>Project delayed until the Fall of 2000 | |

**SCHEDULE OF PROPOSED PROJECTS**
**BUREAU OF LAND MANAGEMENT * KLAMATH FALLS RESOURCE AREA * 2795 ANDERSON AVENUE, BLDG. #25 * KLAMATH FALLS, OR 97603**
**PHONE NUMBER: (541) 883-6916**

| MAP REF. # | PROJECT TITLE & DESCRIPTION | LOCATION | SPECIAL AREAS AFFECTED | STATUS OF ANALYSIS | COMPLETION DATE | CONTACT |
|---|---|---|---|---|---|---|
| | Ongoing Projects | | | | | |
| 63 | **Stukel 98-7 & 9 Prescribed Burns** - This project proposes to burn approximately 878 acres in the spring of the year. The purposes of this project are to: Reintroduce fire to restore sustainable function and structure to plant communities, while reducing the potential for stand-replacement wildfires, and reducing overall fire management costs. | T40S., R11E., Sec 5 & 6 | Bald Eagle | Planned projects tier to the Programmatic Fire EA (OR-014-94-09) approved on 4-29-94. No further decision documents are required. | Analysis Completed<br><br>Project delayed until the Fall of 2000 | Joe Foran |
| 41 | **Barnes Valley Prescribed Burn** - This project proposes to burn approximately 1,500 acres in the spring of the year. The purposes of this project are to: Reintroduce fire to restore sustainable function and structure to plant communities, while reducing the potential for stand-replacement wildfires, and reducing overall fire management costs. | T39S, R14E, Sec. 21-25<br>T39S, R15E, Sec. 31 & 32 | Noxious Weeds | FONSI and Decision Record issued on 3-29-99 approving this project. No further decision documents are required. | Analysis Completed<br><br>Project delayed until the Spring of 2001 | Joe Foran |
| 42 | **Frosty Prescribed Burn** - This project proposes to burn approximately 200 acres in the spring of the year. The purposes of this project are to: Reintroduce fire to restore sustainable function and structure to plant communities, while reducing the potential for stand-replacement wildfires, and reducing overall fire management costs. | T38S, R5E, Sec. 29-31 | RNA | Planned projects tier to the Programmatic Fire EA (OR-014-94-09) approved on 4-29-94. No further decision documents are required. | Analysis Completed<br><br>Project delayed until the Spring of 2001 | Joe Foran |
| 43 | **Rattlesnake 1 Prescribed Burn** - This project proposes to burn approximately 22 acres in the spring of the year. The purposes of this project are to: Reintroduce fire to restore sustainable function and structure to plant communities, while reducing the potential for stand-replacement wildfires, and reducing overall fire management costs. | T37S, R11E, Sec. 32 | No known | Planned projects tier to the Programmatic Fire EA (OR-014-94-09) approved on 4-29-94. No further decision documents are required. | Analysis Completed<br><br>Project delayed until the Spring of 2001 | Joe Foran |
| 44 | **Rattlesnake 7 Prescribed Burn** - This project proposes to burn approximately 7 acres in the spring of the year. The purposes of this project are to: Reintroduce fire to restore sustainable function and structure to plant communities, while reducing the potential for stand-replacement wildfires, and reducing overall fire management costs. | T38S, R11.5E, Sec. 9 | Bald Eagle in unit 6 adjacent to this unit<br><br>Golden Eagle | Planned projects tier to the Programmatic Fire EA (OR-014-94-09) approved on 4-29-94. No further decision documents are required. | Analysis Completed<br><br>Project delayed until the Fall of 2000 | Joe Foran |

**SCHEDULE OF PROPOSED PROJECTS**
**BUREAU OF LAND MANAGEMENT * KLAMATH FALLS RESOURCE AREA * 2795 ANDERSON AVENUE, BLDG. #25 * KLAMATH FALLS, OR 97603**
**PHONE NUMBER: (541) 883-6916**

| MAP REF. # | PROJECT TITLE & DESCRIPTION | LOCATION | SPECIAL AREAS AFFECTED | STATUS OF ANALYSIS | COMPLETION DATE | CONTACT |
|---|---|---|---|---|---|---|
| | **Ongoing Projects** | | | | | |
| 45 | **Upper Swan Prescribed Burn** - This project proposes to burn approximately 98 acres in the spring of the year. The purposes of this project are to: Reintroduce fire to restore sustainable function and structure to plant communities, while reducing the potential for stand-replacement wildfires, and reducing overall fire management costs. | T37S, R10E, Sec. 24 & 25<br>T37S, R11.5E, Sec. 31 | Bald Eagle | Planned projects tier to the Programmatic Fire EA (OR-014-94-09) approved on 4-29-94. No further decision documents are required. | Analysis Completed<br><br>Project delayed until the Fall of 2000 or the Spring of 2001 | Joe Foran |
| 46 | **Oak Thinning Prescribed Burn** - This project proposes to burn approximately 181 acres in the spring of the year. The purposes of this project are to: Reintroduce fire to restore sustainable function and structure to plant communities, while reducing the potential for stand-replacement wildfires, and reducing overall fire management costs. | T41S, R5E, Sec. 11 &14<br>T41S, R6E, Sec. 4 | No known | Planned projects tier to the Programmatic Fire EA (OR-014-94-09) approved on 4-29-94. No further decision documents are required. | Analysis Completed<br><br>Project delayed until the Spring of 2001 | Joe Foran |
| 9 | **Upper Spencer Creek/Surveyor Mountain Timber Sale EA.** The purpose of this EA is to analyze proposed commercial and non-commercial treatments. Up to 15 million board feet of timber would be harvested from 1500-2000 acres. Other treatments include: watershed restoration, road obliteration, construction, and improvement, precommercial thinning, fuels reduction, prescribed burning, and reforestation. | Surveyor Mountain<br>T38S, R5E, S.25, 26, 36<br>T39S, R5E, S.1, 12<br>T39S, R6E, S6&7. | Matrix<br>Riparian Reserves | Preparing EA | January 2001 | Mike Bechdolt |

**SCHEDULE OF PROPOSED PROJECTS**
**BUREAU OF LAND MANAGEMENT * KLAMATH FALLS RESOURCE AREA * 2795 ANDERSON AVENUE, BLDG. #25 * KLAMATH FALLS, OR 97603**
**PHONE NUMBER: (541) 883-6916**

| MAP REF. # | PROJECT TITLE & DESCRIPTION | LOCATION | SPECIAL AREAS AFFECTED | STATUS OF ANALYSIS | COMPLETION DATE | CONTACT |
|---|---|---|---|---|---|---|
| | **Ongoing Projects** | | | | | |
| 6 | **Gerber Area Recreation Improvements - (RMP ROD EIS 6-2-95, pp. 49-50)** - This project falls under corrective maintenance, improvement or replacement in the Klamath Falls RMP. New or additional facilities proposed at Gerber Recreation Site include water and electrical lines, cattle intrusion fencing with cattle guards, boat ramp, dock and parking, BOR house RV holding tank, group day use shelters and hiking trails. Existing maintenance, improvement or replacement to be done include: rocking and chip-sealing/paving road system and campsites, replacement fish-cleaning stations, picnic tables, barrier posts, camp host RV holding tank, water lines, hydrants, water well and pump house, Barnes Valley Boat Ramp access road. | Gerber Reservoir Recreation Site | T&E Species (suckers) | Plan Conformance Determination of NEPA Adequacy completed and approved on 10/28/99. Projects require no further decision documents as they are in compliance with the KFRA RMP, signed June 1995. | In FY 2000 completed new fish cleaning stations, new water well and pump house, water and structural lines installed, buck and pole fence with cattleguard installed.<br><br>FY 2001 plan to chip seal road and campgrounds. | Scott Senter |
| Resource Area | **Noxious Weed Treatments**. The purpose of this project is to contain or reduce noxious weed populations using an integrated pest management approach, including manual, mechanical, chemical, and biological control methods. | Weed-infested sites throughout the Klamath Falls Resource Area | ACEC's | Annual activities tier to the Klamath Falls Resource Area Integrated Weed Control Plan (IWCP) and Environmental Assessment (EA-OR-014-93-09), approved July 21, 1993. This document is tiered to the Northwest Area Noxious Weed Control Program EIS approved in December 1985 and Supplemented in March 1987. | Noxious Weed Treatments occur from May through October | Lou Whiteaker |

**SCHEDULE OF PROPOSED PROJECTS**
**BUREAU OF LAND MANAGEMENT * KLAMATH FALLS RESOURCE AREA * 2795 ANDERSON AVENUE, BLDG. #25 * KLAMATH FALLS, OR 97603**
**PHONE NUMBER: (541) 883-6916**

| MAP REF. # | PROJECT TITLE & DESCRIPTION | LOCATION | SPECIAL AREAS AFFECTED | STATUS OF ANALYSIS | COMPLETION DATE | CONTACT |
|---|---|---|---|---|---|---|
| | **Projects Not Requiring a Signed Decision** | | | | | |
| 30 | **Rangeland Health Standards Assessment Willow Valley Allotment (#0890)**- This assessment compares the monitoring information collected against the five Standards for Rangeland Health and propose management changes if current grazing use is not meeting the Standards, or not making significant improvement towards meeting them. Changes are implemented through the grazing decision process. | Southwest Gerber Block | No known | Assessment in progress | Fall 2000 | Dana Eckard |
| 31 | **Rangeland Health Standards Assessment Bear Valley Allotment (#0876)** - This assessment compares the monitoring information collected against the five Standards for Rangeland Health and propose management changes if current grazing use is not meeting the Standards, or not making significant improvement towards meeting them. Changes are implemented through the grazing decision process. | East-central Gerber Block | No known | Assessment in progress | Fall 2000 | Dana Eckard |
| 33 | **Rangeland Health Standards Assessment - Dixie Allotment (#0107).** This assessment compares the monitoring information collected against the five Standards for Rangeland Health and propose management changes if current grazing use is not meeting the Standards, or not making significant improvement towards meeting them. Changes are implemented through the grazing decision process. | BLM lands in Klamath County west of Klamath Falls and south of Winema NF | No Known | Assessment in progress | Fall 2000 | Dana Eckard |
| 8 | **Rangeland Health Standards Assessment - Edge Creek Allotment (#0102).** This assessment compares the monitoring information collected against the five Standards for Rangeland Health and propose management changes if current grazing use is not meeting the Standards, or not making significant improvement towards meeting them. Changes are implemented through the grazing decision process. | BLM lands in Klamath County west of Klamath Falls and south of Winema NF. | No Known | Assessment in progress | 9/29/2000 | Bill Lindsey |

**SCHEDULE OF PROPOSED PROJECTS**
**BUREAU OF LAND MANAGEMENT * KLAMATH FALLS RESOURCE AREA * 2795 ANDERSON AVENUE, BLDG. #25 * KLAMATH FALLS, OR 97603**
**PHONE NUMBER: (541) 883-6916**

| MAP REF. # | PROJECT TITLE & DESCRIPTION | LOCATION | SPECIAL AREAS AFFECTED | STATUS OF ANALYSIS | COMPLETION DATE | CONTACT |
|---|---|---|---|---|---|---|
| | **Projects Not Requiring a Signed NEPA Decision (continued)** | | | | | |
| 28 | **Rangeland Health Standards Assessment - East TPLA.** **(Chase Mountain Allotment #0101 Dry Lake Allotment, #0140 Chicken Hills Allotment #0141).** This assessment compares the monitoring information collected against the five Standards for Rangeland Health and propose management changes if current grazing use is not meeting the Standards, or not making significant improvement towards meeting them. Changes are implemented through the grazing decision process. | BLM lands in Klamath County west of Klamath Falls and south of Winema NF. | No Known | Assessment in progress | Fall 2000 | Bill Lindsey |
| 48 | **Rangeland Health Standards Assessment - Jenny Creek PWA.** **(Johnson Prairie Allotment #0105 Buck Mountain Allotment #0103)** This assessment compares the monitoring information collected against the five Standards for Rangeland Health and propose management changes if current grazing use is not meeting the Standards, or not making significant improvement towards meeting them. Changes are implemented through the grazing decision process. | BLM lands in Klamath County west of Klamath Falls and south of Winema NF. | Old Baldy RNA | Analysis complete | 7/19/2000 | Bill Lindsey |
| 49 | **Rangeland Health Standards Assessment - Spencer Creek PWA.** **(Grubb Spring Allotment #0147, Buck Lake Allotment #0104, Long Lake Allotment #0142)** This assessment compares the monitoring information collected against the five Standards for Rangeland Health and propose management changes if current grazing use is not meeting the Standards, or not making significant improvement towards meeting them. Changes are implemented through the grazing decision process. | BLM lands in Klamath County west of Klamath Falls and south of Winema NF. | Tunnel Creek Surveyor Mtn. Clover Creek Special Education Areas | Analysis complete<br><br>Assessment being reviewed by BLM Specialists | 9/1/2000 | Bill Lindsey |
| 35 | **Rangeland Health Standards Assessment - Fields Allotment(0893).** This assessment compares the monitoring information collected against the five Standards for Rangeland Health and proposed management changes if current grazing use is not meeting the Standards or not making significant improvement towards meeting them. Changes are implemented through the grazing decision process. | South Langell Valley. | No Known | Assessment will begin in Winter of 2000/2001 | Fall 2001 | Dana Eckard |

**SCHEDULE OF PROPOSED PROJECTS**
**BUREAU OF LAND MANAGEMENT * KLAMATH FALLS RESOURCE AREA * 2795 ANDERSON AVENUE, BLDG. #25 * KLAMATH FALLS, OR 97603**
**PHONE NUMBER: (541) 883-6916**

| MAP REF. # | PROJECT TITLE & DESCRIPTION | LOCATION | SPECIAL AREAS AFFECTED | STATUS OF ANALYSIS | COMPLETION DATE | CONTACT |
|---|---|---|---|---|---|---|
| 52 | **Rangeland Health Standards Assessment - Paddock Allotment(0844).** This assessment compares the monitoring information collected against the five Standards for Rangeland Health and proposed management changes if current grazing use is not meeting the Standards or not making significant improvement towards meeting them. Changes are implemented through the grazing decision process. | North Central Gerber Block | No Known | Assessment will begin in Winter of 2000/2001 | Fall 2001 | Bill Lindsey |
| 53 | **Rangeland Health Standards Assessment - J Spring Allotment(0803).** This assessment compares the monitoring information collected against the five Standards for Rangeland Health and proposed management changes if current grazing use is not meeting the Standards or not making significant improvement towards meeting them. Changes are implemented through the grazing decision process. | Northwest Gerber Block | No Known | Assessment will begin in Winter of 2000/2001 | Fall 2001 | Bill Lindsey |
| 54 | **Rangeland Health Standards Assessment - Goodlow Allotment (0881).** This assessment compares the monitoring information collected against the five Standards for Rangeland Health and proposed management changes if current grazing use is not meeting the Standards or not making significant improvement towards meeting them. Changes are implemented through the grazing decision process. | Northwest Gerber Block | No Known | Assessment will begin in Winter of 2000/2001 | Fall 2001 | Bill Lindsey |
| 55 | **Rangeland Health Standards Assessment - Pankey Basin Allotment (0884).** This assessment compares the monitoring information collected against the five Standards for Rangeland Health and proposed management changes if current grazing use is not meeting the Standards or not making significant improvement towards meeting them. Changes are implemented through the grazing decision process. | Northwest Gerber Block | No Known | Assessment will begin in Winter of 2000/2001 | Fall 2001 | Bill Lindsey |
| 56 | **Rangeland Health Standards Assessment - DeVaul Allotment (0879).** This assessment compares the monitoring information collected against the five Standards for Rangeland Health and proposed management changes if current grazing use is not meeting the Standards or not making significant improvement towards meeting them. Changes are implemented through the grazing decision process. | Northwest Gerber Block | No Known | Assessment will begin in Winter of 2000/2001 | Fall 2001 | Bill Lindsey |

**SCHEDULE OF PROPOSED PROJECTS**
**BUREAU OF LAND MANAGEMENT * KLAMATH FALLS RESOURCE AREA * 2795 ANDERSON AVENUE, BLDG. #25 * KLAMATH FALLS, OR 97603**
**PHONE NUMBER: (541) 883-6916**

| MAP REF. # | PROJECT TITLE & DESCRIPTION | LOCATION | SPECIAL AREAS AFFECTED | STATUS OF ANALYSIS | COMPLETION DATE | CONTACT |
|---|---|---|---|---|---|---|
| 57 | **Rangeland Health Standards Assessment - Campbell Allotment (0878).** This assessment compares the monitoring information collected against the five Standards for Rangeland Health and proposed management changes if current grazing use is not meeting the Standards or not making significant improvement towards meeting them. Changes are implemented through the grazing decision process. | Northwest Gerber Block | No Known | Assessment will begin in Winter of 2000/2001 | Fall 2001 | Dana Eckard |
| 58 | **Rangeland Health Standards Assessment - Horton Allotment (0883).** This assessment compares the monitoring information collected against the five Standards for Rangeland Health and proposed management changes if current grazing use is not meeting the Standards or not making significant improvement towards meeting them. Changes are implemented through the grazing decision process. | East of Klamath Falls and west of the Gerber Block | No Known | Assessment will begin in Winter of 2000/2001 | Fall 2001 | Dana Eckard |
| 59 | **Rangeland Health Standards Assessment - Bumpheads Allotment(0877).** This assessment compares the monitoring information collected against the five Standards for Rangeland Health and proposed management changes if current grazing use is not meeting the Standards or not making significant improvement towards meeting them. Changes are implemented through the grazing decision process. | Southwest Gerber Block | No Known | Assessment will begin in Winter of 2000/2001 | Fall 2001 | Dana Eckard |
| 60 | **Rangeland Health Standards Assessment - Horse Camp Rim Allotment(0886).** This assessment compares the monitoring information collected against the five Standards for Rangeland Health and proposed management changes if current grazing use is not meeting the Standards or not making significant improvement towards meeting them. Changes are implemented through the grazing decision process. | Central Gerber Block | No Known | Assessment will begin in Winter of 2000/2001 | Fall 2001 | Bill Lindsey |
| 61 | **Rangeland Health Standards Assessment - Rock Creek Allotment (0888).** This assessment compares the monitoring information collected against the five Standards for Rangeland Health and proposed management changes if current grazing use is not meeting the Standards or not making significant improvement towards meeting them. Changes are implemented through the grazing decision process. | Southeast Gerber Block | No Known | Assessment will begin in Winter of 2000/2001 | Fall 2001 | Dana Eckard |

| FY 2000 Environmental Education Participation by Klamath Falls Resource Area and other Federal Agency Employees and Volunteers | | | | |
|---|---|---|---|---|
| **TOPIC** | **MONTH/YEAR** | **GROUP** | **PLACE** | **PARTICIPANT(S)** |
| Expanding Your Horizons | December 10, 1999 | 150 / 8th Grade Boys | OIT | Trisha Lapomardo<br>Wedge Watkins |
| Tour of Wood River Wetlands and Fish Screw Trap | December 20, 1999 | One 13 year old boy | Wood River | Wedge Watkins<br>B. Tinniswood |
| Natural Resource Careers and RAP Camp | January 18, 2000 | Henley HS students<br>60 / 15-18 yr old age group | Henley High School | Kelly Hollums<br>Shirley Kerns (USFS)<br>Melissa Shuey (USFS) |
| Wood River as an Outdoor Classroom | February 21, 2000 | 4 Teachers from Henley HS | Wood River | Wedge Watkins |
| Backyard Bird Feeding | February 29, 2000 | Lions Club<br>12 adults | Dynasty Restaurant | Patty Buettner<br>Kathy Larson (public) |
| Expanding Your Horizons<br>(yesterdays trash is todays treasures) | March 13, 2000 | 29 8th grade girls<br>Ponderosa, Chiloquin, Tulelake, and Grenada Jr. High Schools | OIT | Michelle Durant |
| Expanding Your Horizons<br>(Wildlife Presentation) | March 14, 2000 | 35 8th grade girls<br>Henley Middle, Modoc Middle, Hosanna, Triad, Gearhart, and Bonanza Jr. High Schools | OIT | Trisha Lapomardo |
| Expanding Your Horizons<br>(Wildlife Presentation) | March 15, 2000 | 54 8th grade girls<br>Brixner, Gilchrist, Weed, and Lost River Jr. High Schools | OIT | Wedge Watkins |
| Gerber/Willow Valley Coordinated Resource Management Plan (CRMP) | April 6, 2000<br>7-9 PM | Local landowners and concerned citizens | Lorella Community Hall | **BLM** - Teri Raml, Larry Frazier, Charles Hicks, Andy Hamilton<br>**NRCS** - Kevin Conroy, Andrea Rabe |
| Wood River Wetland Tour | April 14, 2000 | Ducks Unlimited (25 people) | Wood River Wetland | Wedge Watkins, Teri Raml |
| Earth Day Booth | April 22, 2000<br>Saturday | Public<br>@ 750 people | Jefferson Square Mall | Lou Whiteaker, Michelle Durant, Trisha Lapomardo, Larry Frazier, Patty Buettner, Kelly Hollums, Mike and Jannice Cutler |
| Wood River Wetlands: Fence removal and tree planting, spotted frog monitoring | April 27, 2000 | Lost River High School (25 people)<br>7th & 8th graders plus two teachers | Wood River Wetland | Gabi Sommerauer & Rob Roninger |
| Gerber/Willow Valley CRMP | May 4, 2000<br>7-9 PM | Local landowners and concerned citizens | Lorella Community Hall | **BLM** - Teri Raml, Barbara Machado, Charles Hicks, Andy Hamilton<br>**BOR** - Bob Davis<br>**NRCS** - Kevin Conroy, Theri Cleaver, Tom Makowski |

| FY 2000 Environmental Education Participation by Klamath Falls Resource Area and other Federal Agency Employees and Volunteers | | | | |
|---|---|---|---|---|
| **TOPIC** | **MONTH/YEAR** | **GROUP** | **PLACE** | **PARTICIPANT(S)** |
| Migratory Bird Day<br><br>**BLM** - Bureau of Land Management<br>**BOR** - Bureau of Reclamation<br>**USFWS** - US Fish and Wildlife Service | May 6, 2000<br>Saturday | Public<br>@ 250 people | Moore Park Pavillion | **BLM** - Patty Buettner, Trisha Lapomardo, Rob Roninger, Kelly Hollums, Jannice Cutler, Mike Cutler, Steve Hayner, Charles Hicks, David Lebo, Bill Lindsey, Teri Raml,<br>**BOR** - Mark Buettner, Lisa Hicks,<br>**USFWS** - Jean Elder,<br>**Volunteers** - Steve Raml |
| Wood River Wetlands Tour | May 11, 2000 | OIT Ecology Students (6) | Wood River Wetlands | Wedge Watkins |
| Career Fair | May 18, 2000 | Henley High School<br>15-18 year old students<br>(200) | Henley High School | Trisha Lapomardo<br>&<br>Gabi Sommerauer |
| Road closures, sage grouse, forest carnivores, environmental education programs, Mountain quail | May 18, 2000 | Oregon Hunters Association<br>(30) | OHA office | Trisha Lapomardo<br>Cory Mlodik<br>Steve Belinda<br>Steve Hayner |
| Packing Clinic | May 19-21, 2000<br>Friday thru Sunday | Public | Klamath County Fairgrounds | Kelly Hollums, Larry Frazier, Grant Weidenbach, Scott Senter, Dana Eckard, Tonya Pinckney |
| Forestry/Wildlife | May 25, 2000 | 2nd grade students and teachers<br>(50) | Fairhaven Elementary School & Rocky Point | Trisha Lapomardo<br>Brian McCarty<br>Greg Reddell |
| Wood River Wetlands Tour | June 2, 2000 | (70) 3rd grade students and 15 adults/teachers | Roosevelt Elementary School | Wedge Watkins, Mike Herron, Carol Williams |
| Nature Walk | June 2, 2000 | (90) 2nd grade students and 16 adults/teachers | Ferguson Elementary School | Trisha Lapomardo, Kay Thorton, Molly Jullerat |
| Fishing Day for Foster Children | June 10, 2000<br>Saturday | Public | Pacific Power's Keno Recreation Site | **BLM** - Mike & Jannice Cutler, Cory Mlodik, Michelle & Shane Durant, Steve Hayner, Kelly & Matt Kritzer, Robert Munch, Grant Weidenbach, Rob Roninger, Diane & Gayle Sitter, Beverly Millay, Kate Thorton, Steve Belinda, Tim Davis, Wedge & Gabe Watkins, Patty Buettner, Jim Wolfe & Family, Trisha Lapomardo.<br>**BOR** - Mike Berg<br>**Crater Lake NP** - Scott & Sandra Klepadlo-Girdner. |
| Gerber/Willow Valley CRMP<br><br>NRCS - National Resource Conservation Service | June 14, 2000<br>7-9 PM | Local landowners and concerned citizens | Lorella Community Hall | **BLM** - Teri Raml, Charles Hicks, Andy Hamilton<br>**NRCS** - Kevin Conroy |

| FY 2000 Environmental Education Participation by Klamath Falls Resource Area and other Federal Agency Employees and Volunteers | | | | |
|---|---|---|---|---|
| **TOPIC** | **MONTH/YEAR** | **GROUP** | **PLACE** | **PARTICIPANT(S)** |
| Resources and People (RAP) Camp | June 18-23, 2000 | 15-18 year old youths | Lake of the Woods, Camp Esther Applegate | BLM - DeEtte Stofleth, Joe Tague, Erin McConnell, Rebecca Patla, Cheyne Rossbach, Katie Ruda, Jodi Stoddard, Steve Ellis, Scott Senter, Kelly Hollums, Grant Weidenbach, Dave McComb, Matt Kritzer, Trish Lapomardo, Rob Ronninger, Larry Frazier, Lou Whiteaker, SteveHayner, Michelle Durant, Wedge Watkins |
| Gerber/Willow Valley CRMP<br><br>NRCS - National Resource Conservation Service | July 25, 2000 | Local landowners and concerned citizens Gerber Watershed Assessment IDT | Gerber Reservoir Recreation Site | BLM - Teri Raml, Larry Frazier, Barbara Machado, Charles Hicks, Bill Lindsey, Bill Johnson, Gayle Sitter,<br>NRCS - Theri Cleaver |
| Family A' Faire | August 5, 2000 | students of all ages (@100) | Klamath Union High School | BLM - Kelly Hollums, Rob Ronninger, Scott Senter, Pam Martin, Trish Lapomardo |
| Wood River Wetland Tour | August 9, 2000 | Tour for teachers (7 teachers) | Wood River Wetland | Trish Lapomardo |
| Klamath County Fair | August 10-13, 2000 | Public | Klamath County Fairgrounds | Tonya Pienkney, Greg Reddell, Kelly Hollums, Trisha Lapomardo, Scott Senter, Dana Eckard, Mike & Jannice Cutler, Michelle Durant |
| Lake County Fair | September 1-5 | Public | Lake County Fairgrounds | Larry Frazier, Tonya Pienkney, Scott Senter |
| Wildlife Discovery Tour | September 15, 2000 | 5th graders from Keno Elementary School (60 students) | Wood River Wetland | Wedge Watkins |
| Project Review Tour | September 20, 2000 | Oregon Division of State Lands (12 people) | Wood River Wetland | Wedge Watkins |
| Sixth Grade Forestry Tour | September 20 & 21, 2000 | Sixth grade students (160) | BLM Lands | Dale Wine |
| National Public Lands Day | September 23, 2000 | Public/BLM | Gerber & Willow Valley Recreation Site | BLM - Teri Raml, Scott Senter, Scott Snedaker, Steve Hayner, Kelly Hollums, John Olthoff, Grant Weidenbach, David McComb, Tom Cottingham, Kate Thorton, Greg Reddell, Matt Kritzer, Larry Frazier |
| Tree Planting/Fence Removal | September 25, 2000 | Henley High AG/Forestry Students (24 students) | Wood River Wetland | Wedge Watkins |