Cascade-Siskiyou National Monument
Road Systems - Alternative A

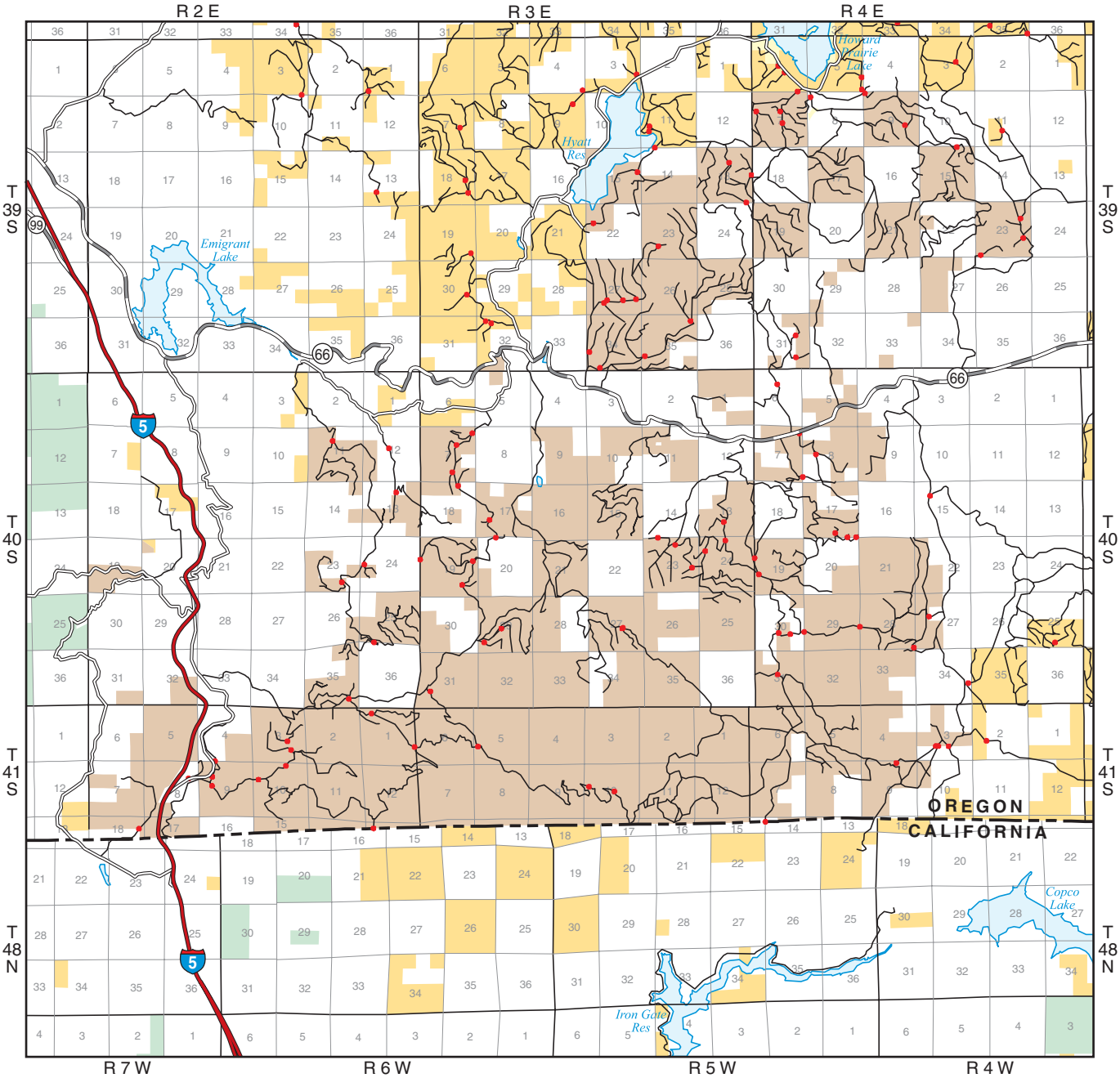

2 0 2 4 Miles

2 0 2 4 Kilometers

N W E S

LEGEND

- Interstate Highway
- State Highway
- State or County Road
- Inventoried Road - See Plate 1 for TMOs
- Road Block
- Cascade-Siskiyou National Monument
- Other BLM Administered Land
- U.S. Forest Service
- Bureau of Reclamation
- Non-Federal Land

U.S. DEPARTMENT OF THE INTERIOR
Bureau of Land Management
Medford District
2001

No warranty is made by the Bureau of Land Management as to the accuracy, reliability, or completeness of these data for individual or aggregate use with other data. Original data were compiled from various sources. This information may not meet National Map Accuracy Standards. This product was developed through digital means and may be updated without notification.

MAP 30

lzowada: ormd197/usr3/lz/natmonfinal/map30.aml

D11-05-2000:JR

Cascade-Siskiyou National Monument
Road Systems - Alternative B

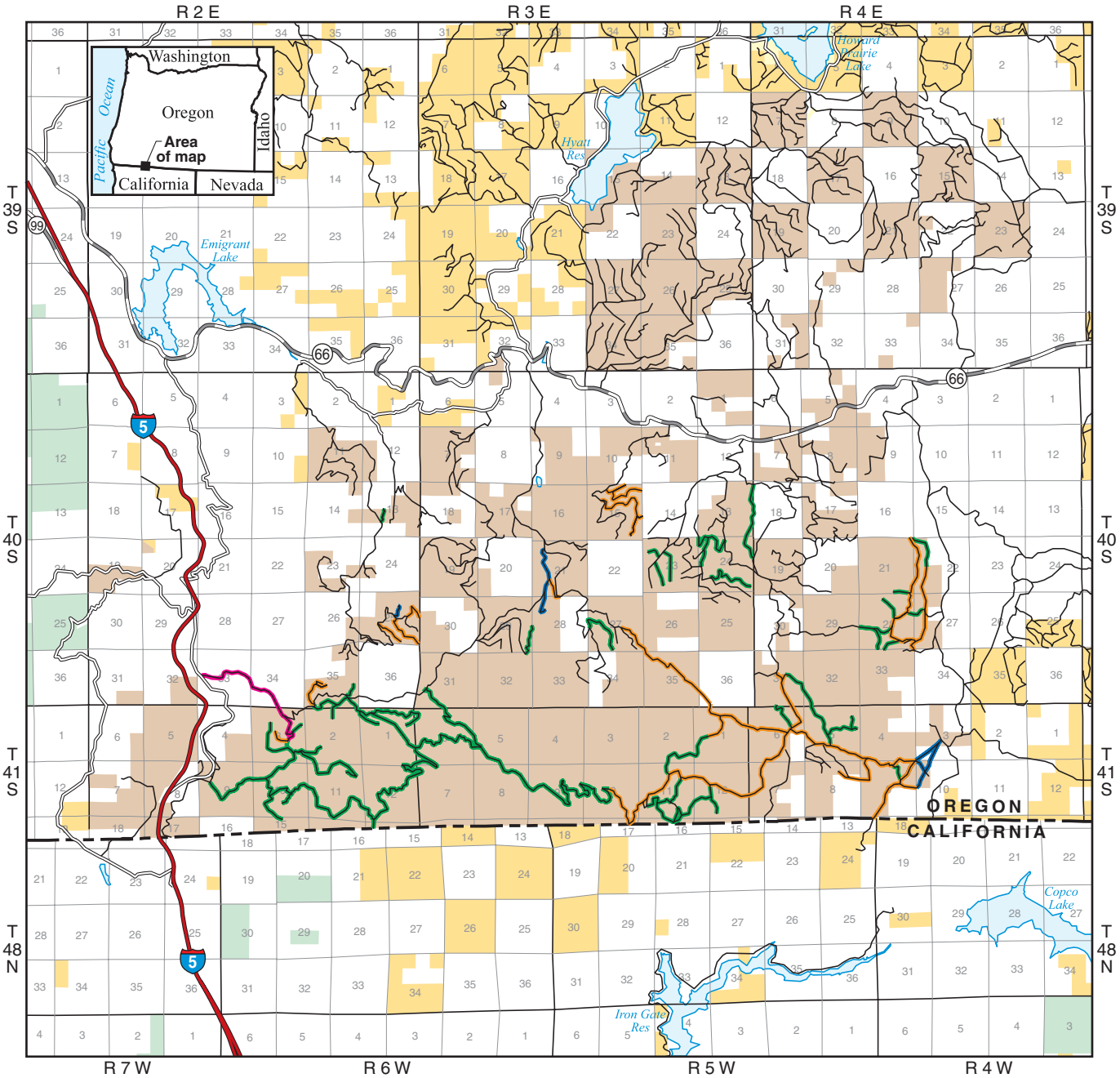

2 0 2 4 Miles

2 0 2 4 Kilometers

N W E S

U.S. DEPARTMENT OF THE INTERIOR
Bureau of Land Management
Medford District
2001

No warranty is made by the Bureau of Land Management as to the accuracy, reliability, or completeness of these data for individual or aggregate use with other data. Original data were compiled from various sources. This information may not meet National Map Accuracy Standards. This product was developed through digital means and may be updated without notification.

LEGEND

- Interstate Highway
- State Highway
- State or County Road
- Inventoried Road
- Natural Decommission
- Improve Drainage and Block to the General Public
- Improve Road and Leave Open
- Close Road (gate) to Vehicle Use by the General Public
- Cascade-Siskiyou National Monument
- Other BLM Administered Land
- U.S. Forest Service
- Bureau of Reclamation
- Non-Federal Land

MAP 31

lzowada: ormd197/usr3/lz/natmonfinal/map31.aml

D11-05-2000:JR

Cascade-Siskiyou National Monument
Road Systems - Alternative C

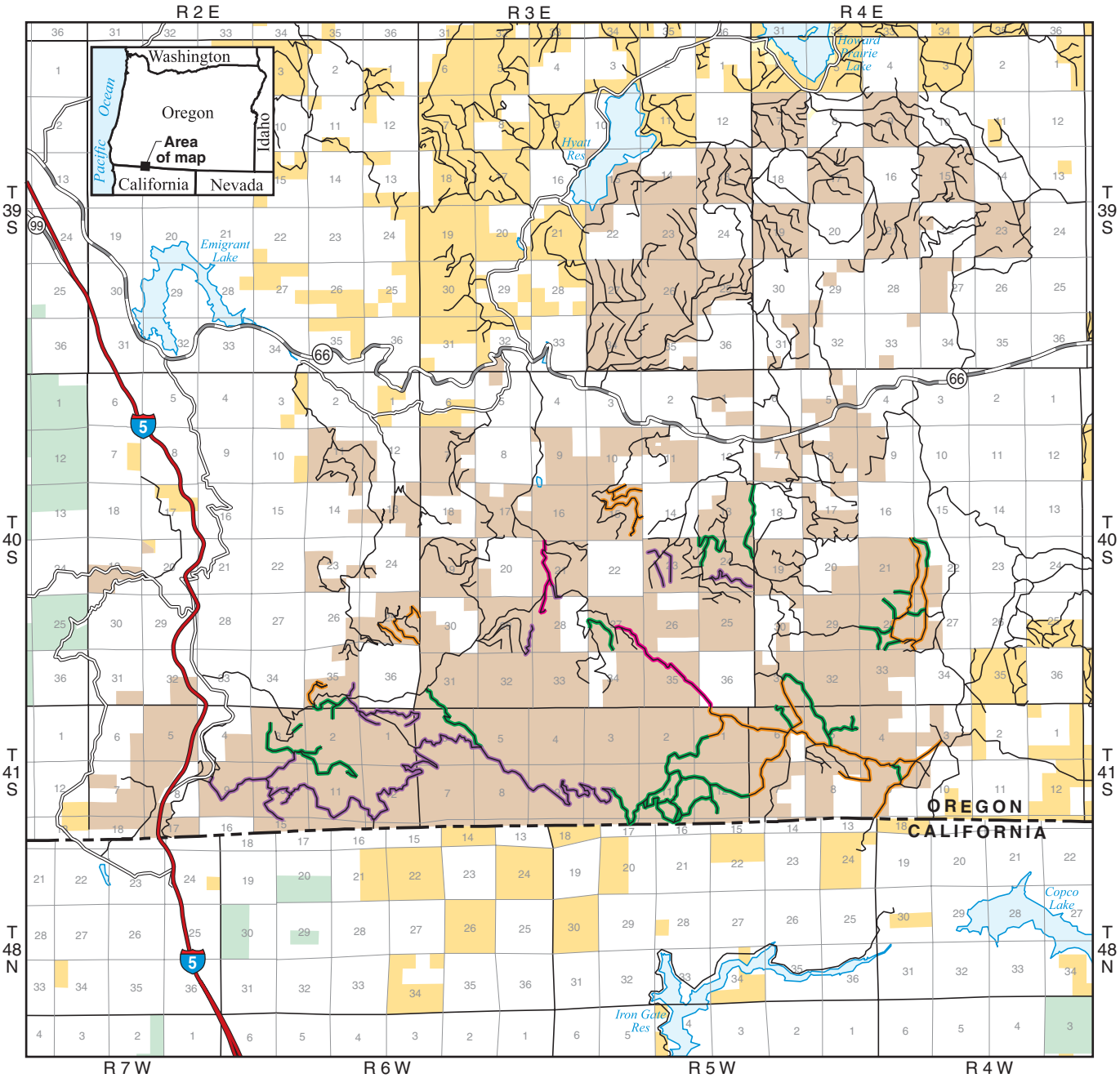

2 0 2 4 Miles

2 0 2 4 Kilometers

N W E S

U.S. DEPARTMENT OF THE INTERIOR
Bureau of Land Management
Medford District
2001

No warranty is made by the Bureau of Land Management as to the accuracy, reliability, or completeness of these data for individual or aggregate use with other data. Original data were compiled from various sources. This information may not meet National Map Accuracy Standards. This product was developed through digital means and may be updated without notification.

LEGEND

- Interstate Highway
- State Highway
- State or County Road
- Inventoried Road
- Mechanical Decommission
- Natural Decommission
- Improve Drainage and Block to the General Public
- Close Road (gate) to Vehicle Use by the General Public
- Cascade-Siskiyou National Monument
- Other BLM Administered Land
- U.S. Forest Service
- Bureau of Reclamation
- Non-Federal Land

MAP 32

lzowada: ormd197/usr3/lz/natmonfinal/map32.aml

D11-05-2000:JR

Cascade-Siskiyou National Monument
Road Systems - Alternative D

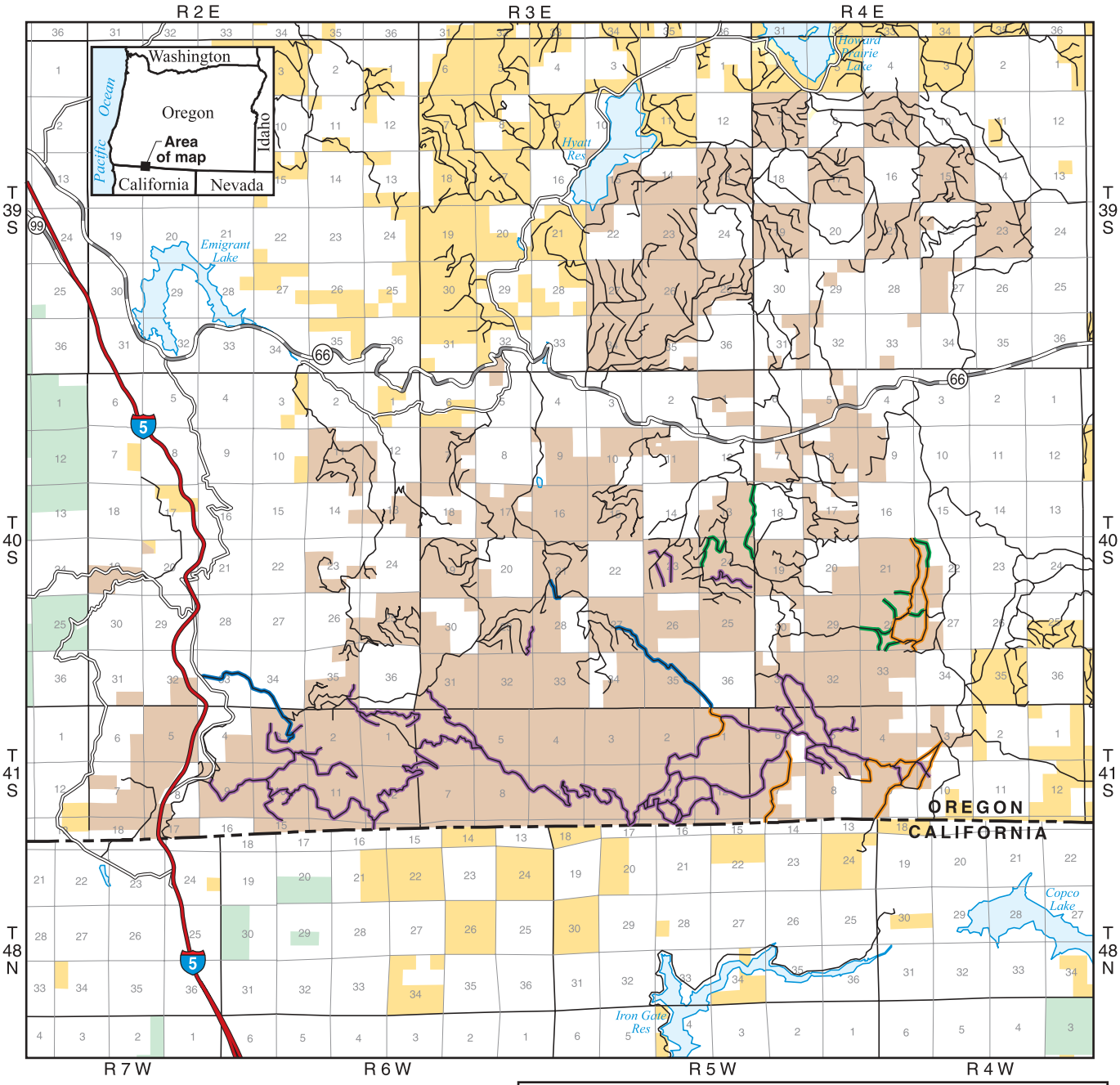

2 0 2 4 Miles

2 0 2 4 Kilometers

N W E S

U.S. DEPARTMENT OF THE INTERIOR
Bureau of Land Management
Medford District
2001

No warranty is made by the Bureau of Land Management as to the accuracy, reliability, or completeness of these data for individual or aggregate use with other data. Original data were compiled from various sources. This information may not meet National Map Accuracy Standards. This product was developed through digital means and may be updated without notification.

LEGEND

- Interstate Highway
- State Highway
- State or County Road
- Inventoried Road
- Mechanical Decommission
- Natural Decommission
- Improve Drainage and Block to the General Public
- Improve Road and Leave Open
- Cascade-Siskiyou National Monument
- Other BLM Administered Land
- U.S. Forest Service
- Bureau of Reclamation
- Non-Federal Land

MAP 33

lzowada: ormd197/usr3/lz/natmonfinal/map33.aml

D11-05-2000:JR

Cascade-Siskiyou National Monument
Access Rights

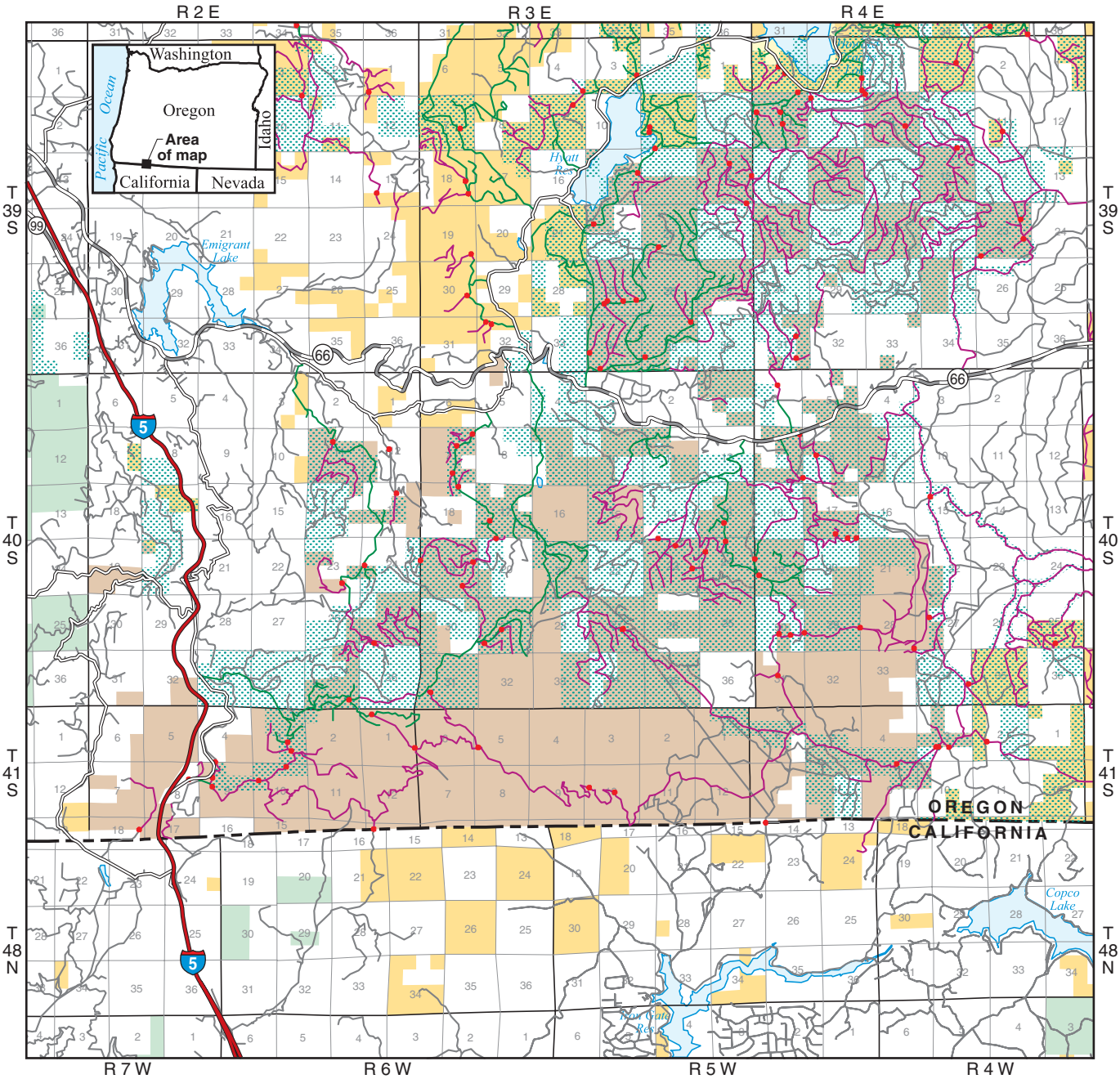

2 0 2 4 Miles

2 0 2 4 Kilometers

N W E S

LEGEND

- Interstate Highway (public access)
- State Highway (public access)
- State or County Road (public access)
- BLM and Public Access Road
- BLM Access Road (no public access)
- Private or Non-Inventoried Road
- Reciprocal Right-of-Way Agreement
- Road Block
- Cascade-Siskiyou National Monument
- Other BLM Administered Land
- U.S. Forest Service
- Bureau of Reclamation
- Non-Federal Land

U.S. DEPARTMENT OF THE INTERIOR
Bureau of Land Management
Medford District
2001

No warranty is made by the Bureau of Land Management as to the accuracy, reliability, or completeness of these data for individual or aggregate use with other data. Original data were compiled from various sources. This information may not meet National Map Accuracy Standards. This product was developed through digital means and may be updated without notification.

MAP 34

lzowada: ormd197/usr3/lz/natmonfinal/map34.aml

D11-05-2000:JR