Appendix A – Maps

General Location Map

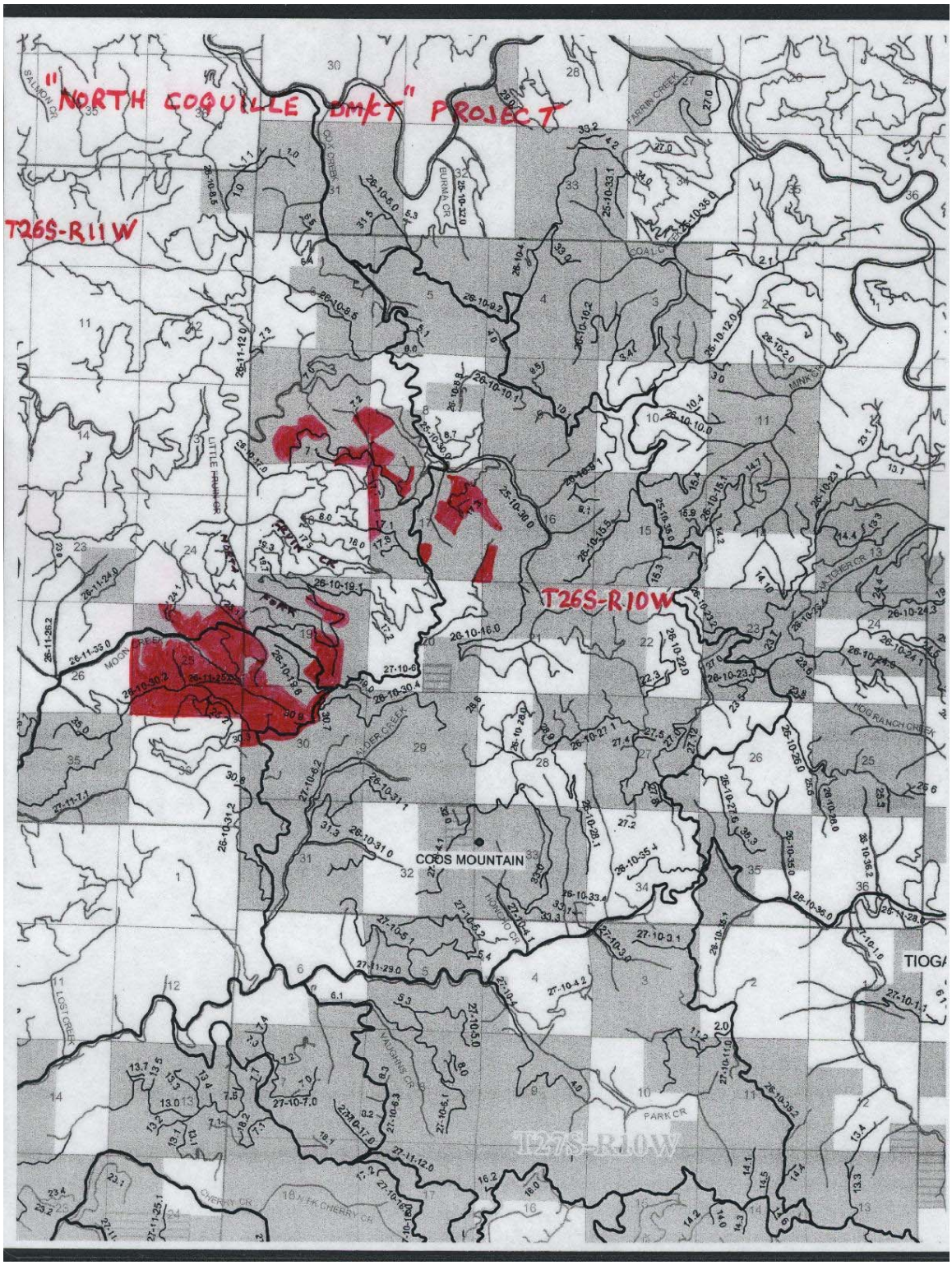

N. Fk. Coquille
TWP. T26S-R10W SEC. 7

Fremin Moon DMT

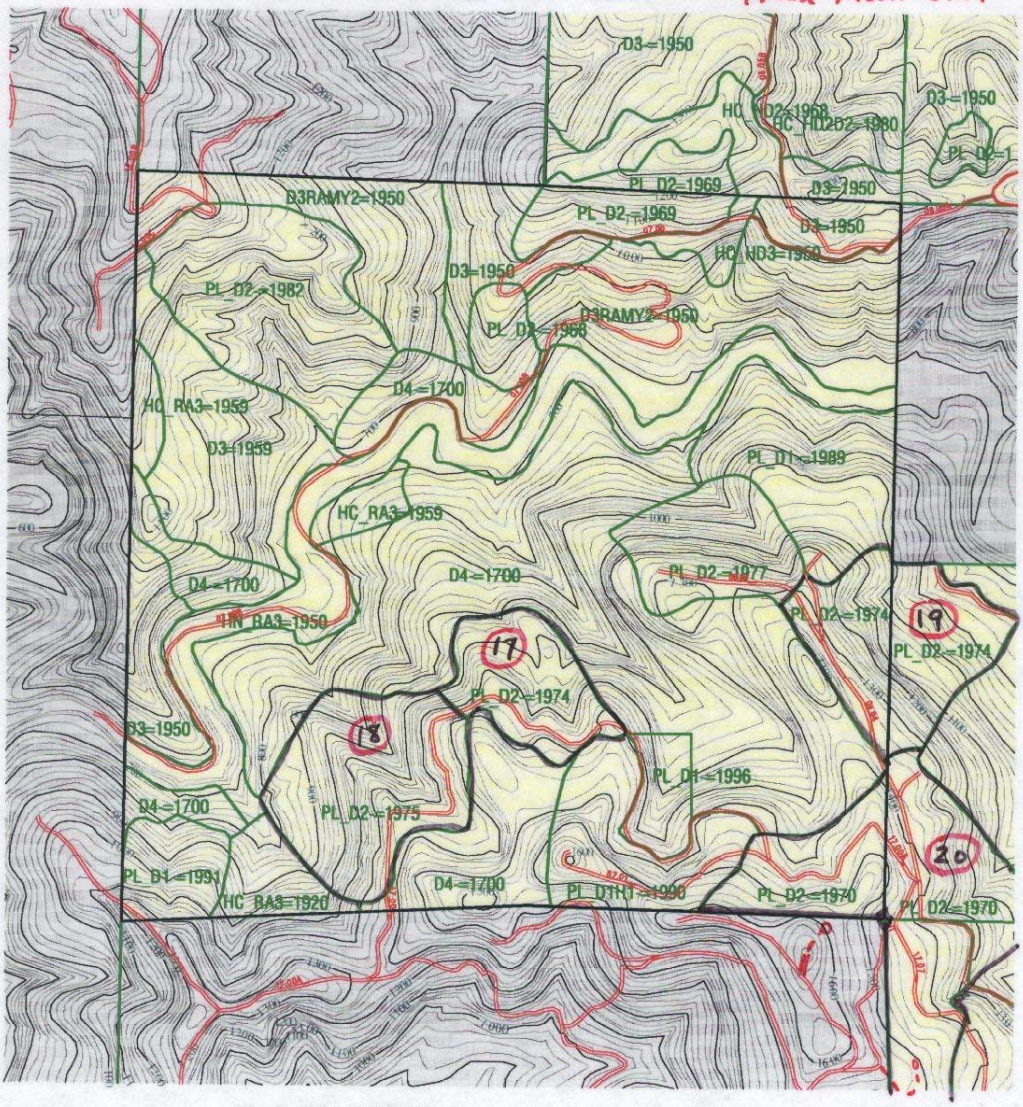

MAP FEATURES

BLM Administered Land

State, Pvt or Other Lands

USDA Forest Service Lands

Paved Road

Gravel or Dirt Road

--o New construction

Scale 1: 12000

0.1 0 0.1 0.2 miles

0.2 0 0.2 0.4 km

No warranty is made by the Bureau of Land Management as to the accuracy, reliability, or completeness of these data for individual use or aggregate use with other data.

N

Note: Some map features shown in the legend may not appear in the mapped area.

tevans 02/09/00 /nfs/or4003/usr3/workarea/tevans/tsplans/t26s-r10w7.eps

N. Fk. Coquille
TWP. T26S-R10W SEC. 17

Fruin Moon DMT

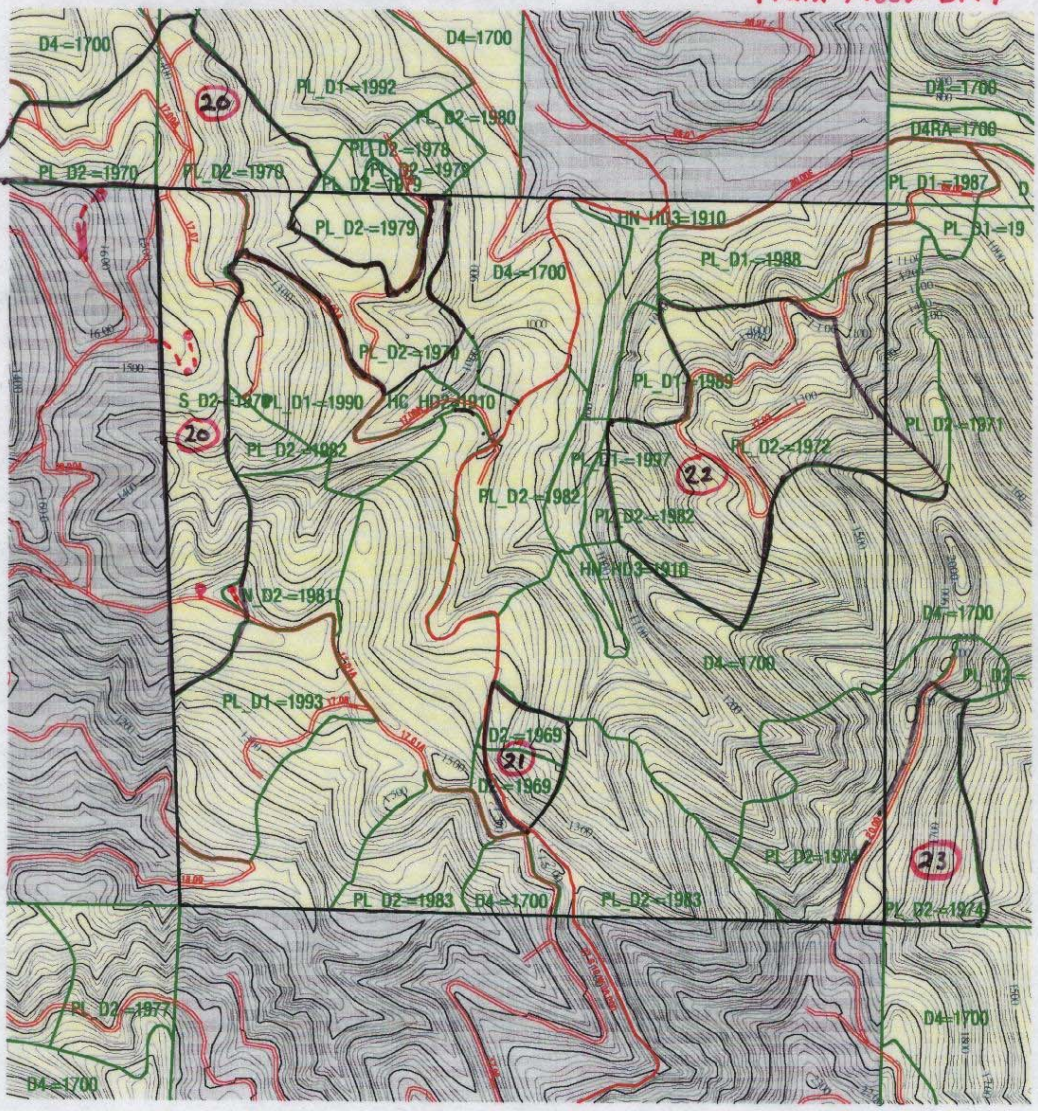

MAP FEATURES

BLM Administered Land

State, Pvt or Other Lands

USDA Forest Service Lands

Paved Road

Gravel or Dirt Road

--- New construction

Scale 1: 12000

0.1 0 0.1 0.2 miles

0.2 0 0.2 0.4 km

No warranty is made by the Bureau of Land Management as to the accuracy, reliability, or completeness of these data for individual use or aggregate use with other data.

N

Note: Some map features shown in the legend may not appear in the mapped area.

tevans 02/09/00 /nfs/or4003/usr3/workarea/tevans/tsplans/t26s-r10w17.eps

N. Fk. Coquille
TWP. T26S-R10W SEC. 19

Fruin Moon DMT

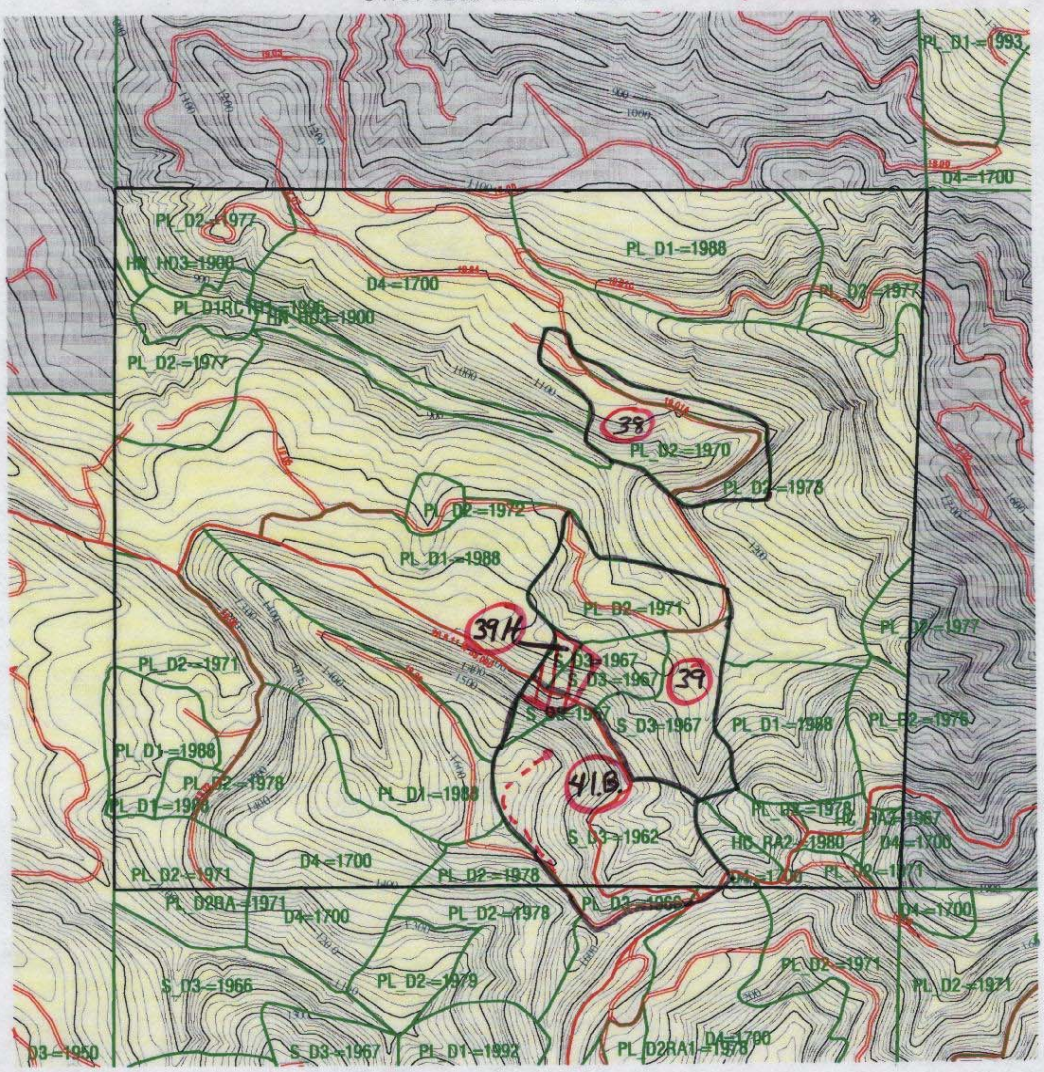

MAP FEATURES

BLM Administered Land
State, Pvt or Other Lands
USDA Forest Service Lands
Paved Road
Gravel or Dirt Road
New construction
Alder Conversion

Note: Some map features shown in the legend may not appear in the mapped area.

Scale 1: 12000
0.1 0 0.1 0.2 miles
0.2 0 0.2 0.4 km

No warranty is made by the Bureau of Land Management as to the accuracy, reliability, or completeness of these data for individual use or aggregate use with other data.

N

tevans 02/09/00 /nfs/or4003/usr3/workarea/tevans/tsplans/t26s-r10w19.eps

N. Fk. Coquille
TWP. T26S-R11W SEC. 25

Moon 25 Thinning

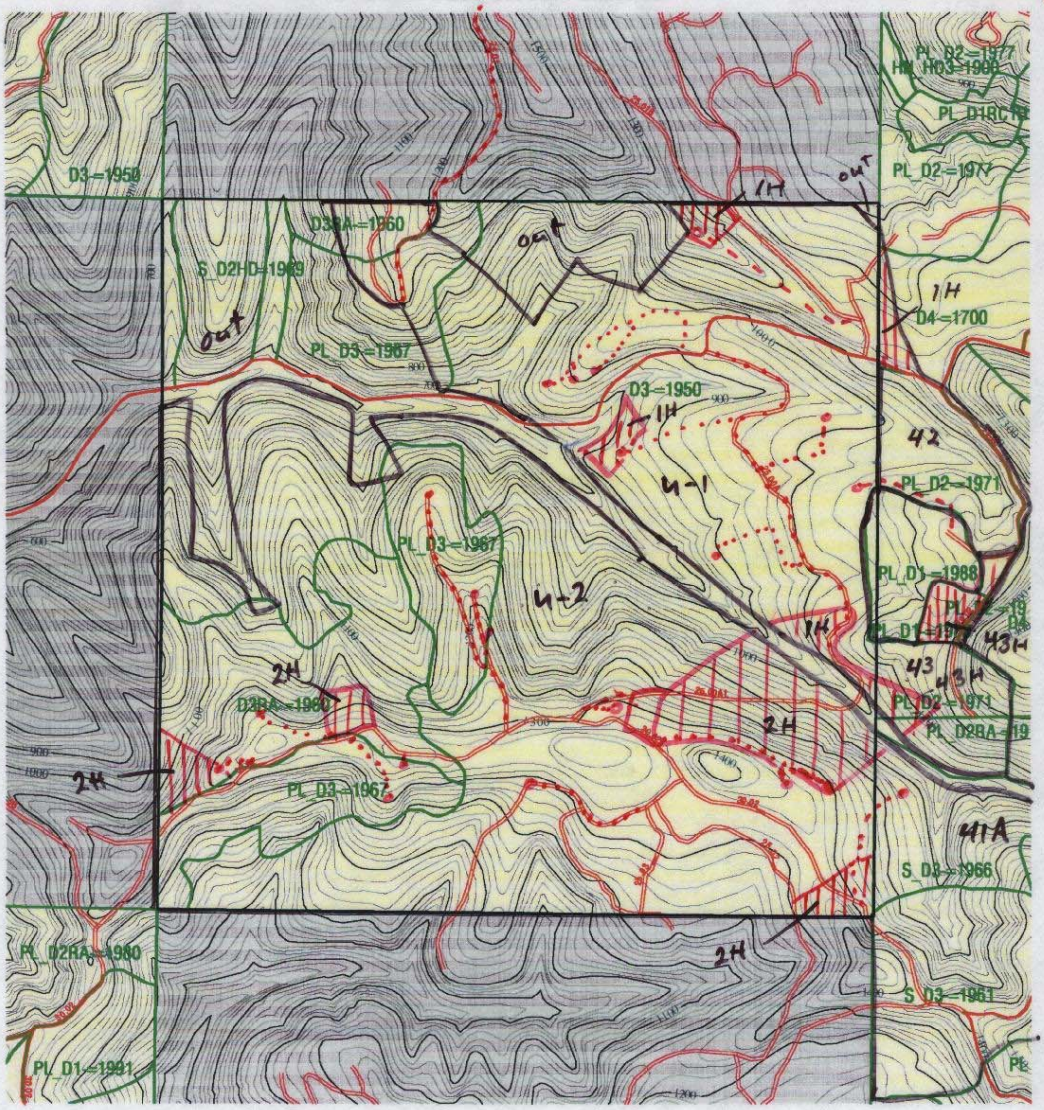

MAP FEATURES

BLM Administered Land
State, Pvt or Other Lands
USDA Forest Service Lands
Paved Road
Gravel or Dirt Road
Alder Conversion
New construction
Renovation/improvement

Note: Some map features shown in the legend may not appear in the mapped area.

Scale 1: 12000

No warranty is made by the Bureau of Land Management as to the accuracy, reliability, or completeness of these data for individual use or aggregate use with other data.

N

tevans 02/10/00 /nfs/or4003/usr3/workarea/tevans/tsplans/t26s-r11w25.eps

N. Fk. Coquille
TWP. T26S-R10W SEC. 30

Moon 25 Thinning

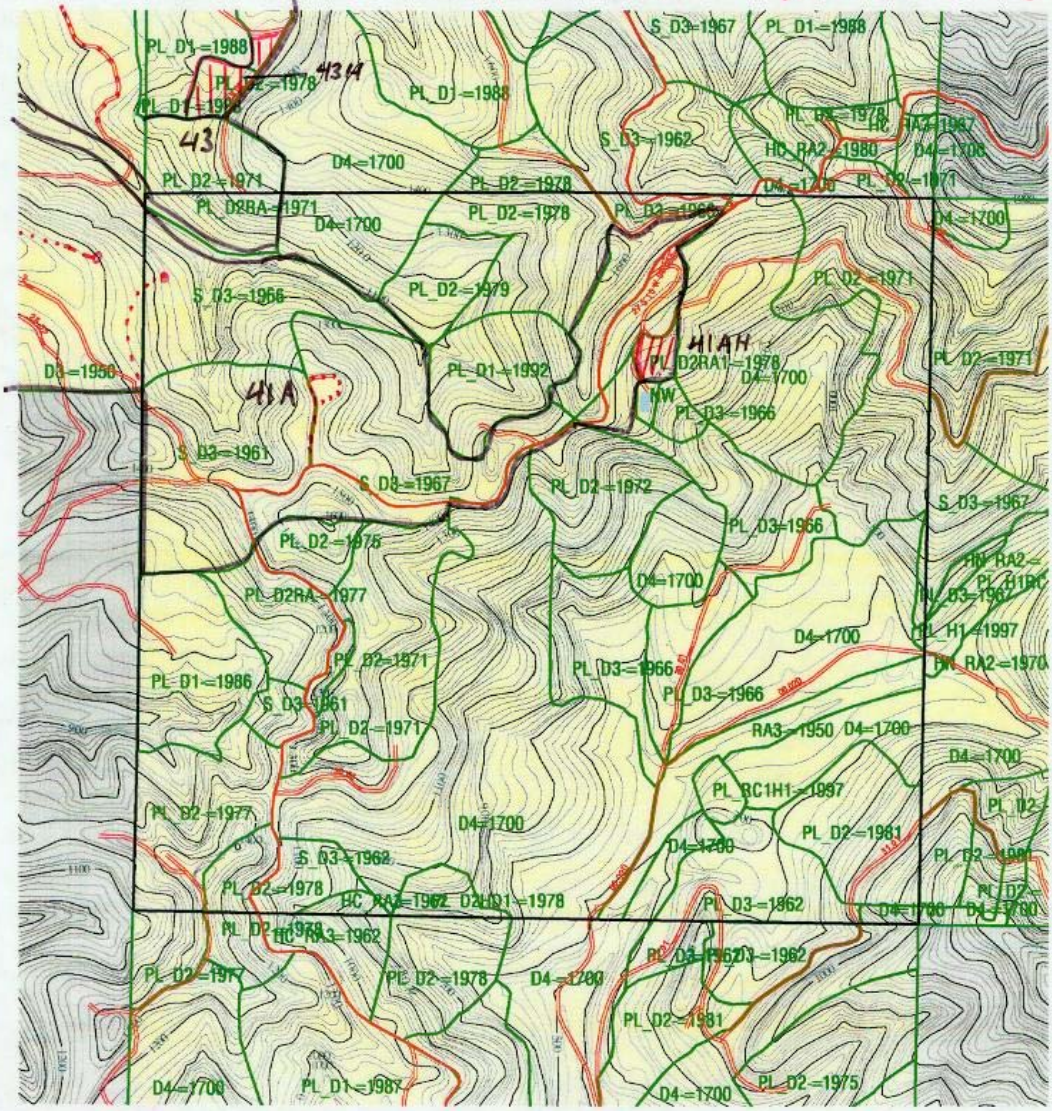

MAP FEATURES

BLM Administered Land
State, Pvt or Other Lands
USDA Forest Service Lands
Alder Conversion
Paved Road
Gravel or Dirt Road
Road Renovation/Improvement
New Road

Scale 1: 12000

No warranty is made by the Bureau of Land Management as to the accuracy, reliability, or completeness of these data for individual use or aggregate use with other data.

Note: Some map features shown in the legend may not appear in the mapped area.

tevans 02/10/00 /nfs/or4003/usr3/workarea/tevans/tsplans/t26s-r10w30.eps