Appendix A: Maps

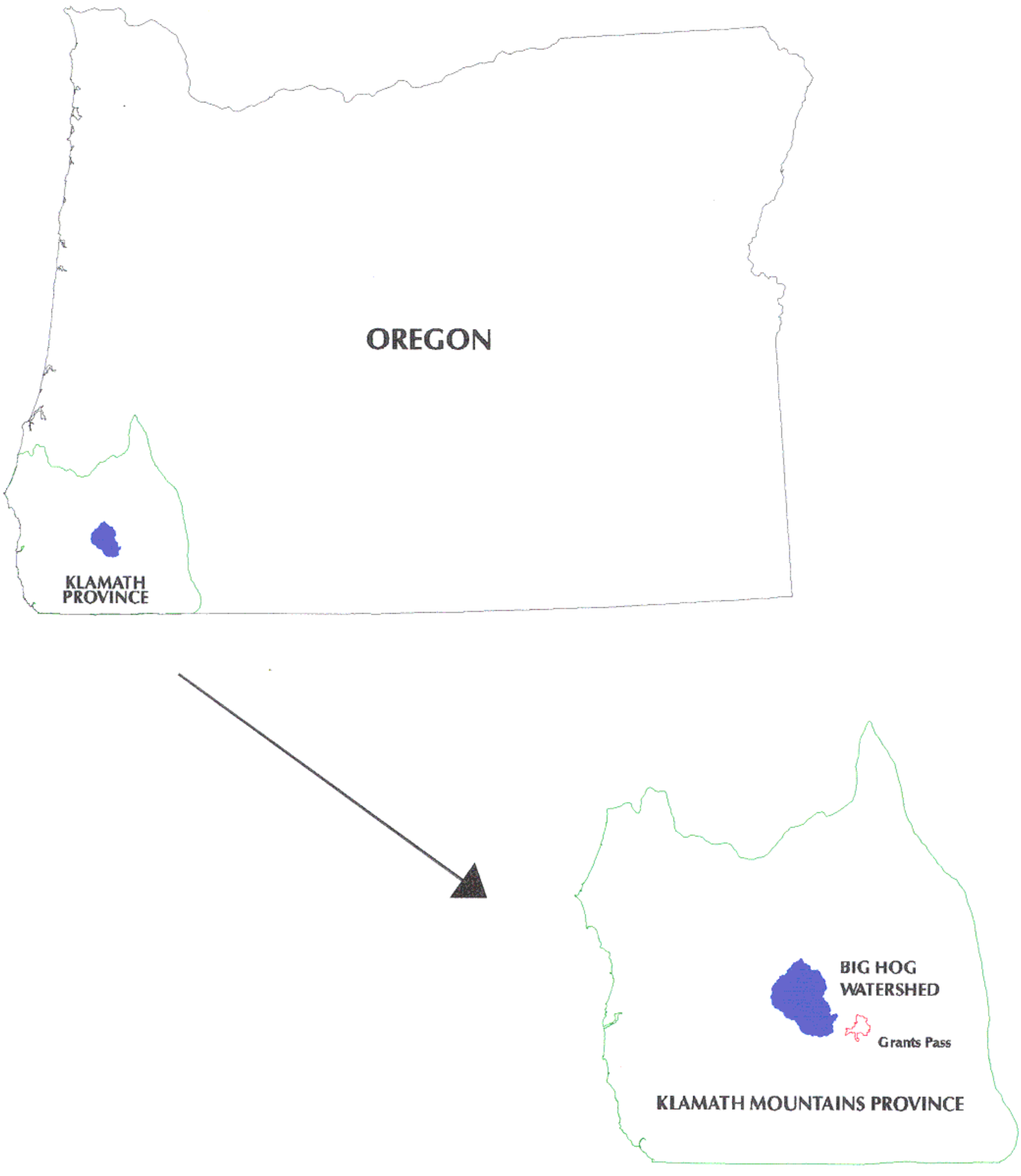

Map 1 GENERAL LOCATION OF THE BIG HOG WATERSHED

July 1996

John McGlothlin

No warranty is made by the Bureau of Land Management as to the accuracy, reliability, or completeness of these data for individual use or aggregate use with other data.

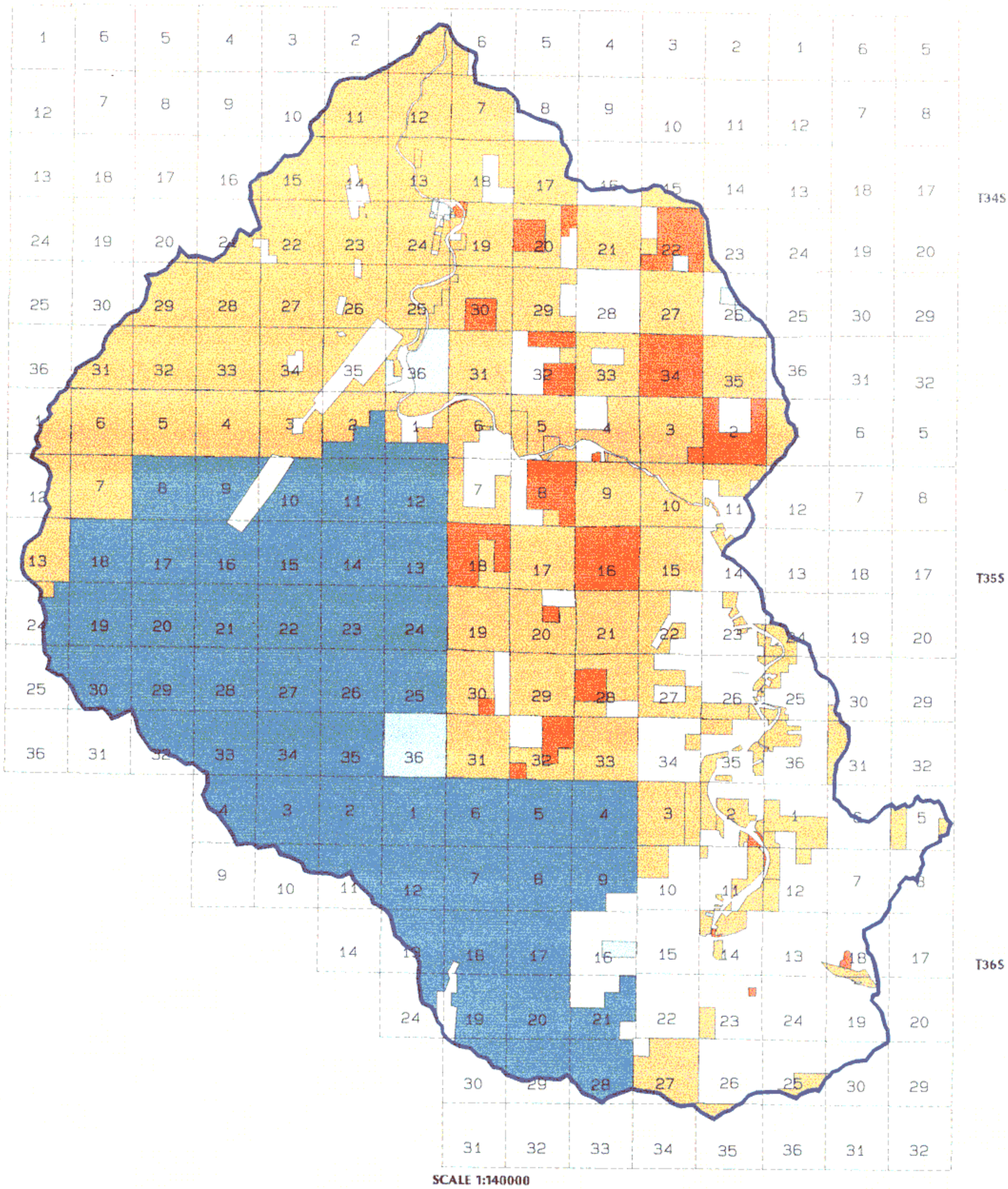

Map 2 GOVERNMENT OWNERSHIP IN THE BIG HOG WATERSHED

August 1998

John McGlothlin

LEGEND

BLM LAND

STATE LAND

USFS LAND

JOSEPHINE COUNTY LAND

WATERSHED BOUNDARY

N

No warranty is made by the Bureau of Land Management as to the accuracy, reliability, or completeness of these data for individual use or aggregate use with other data.

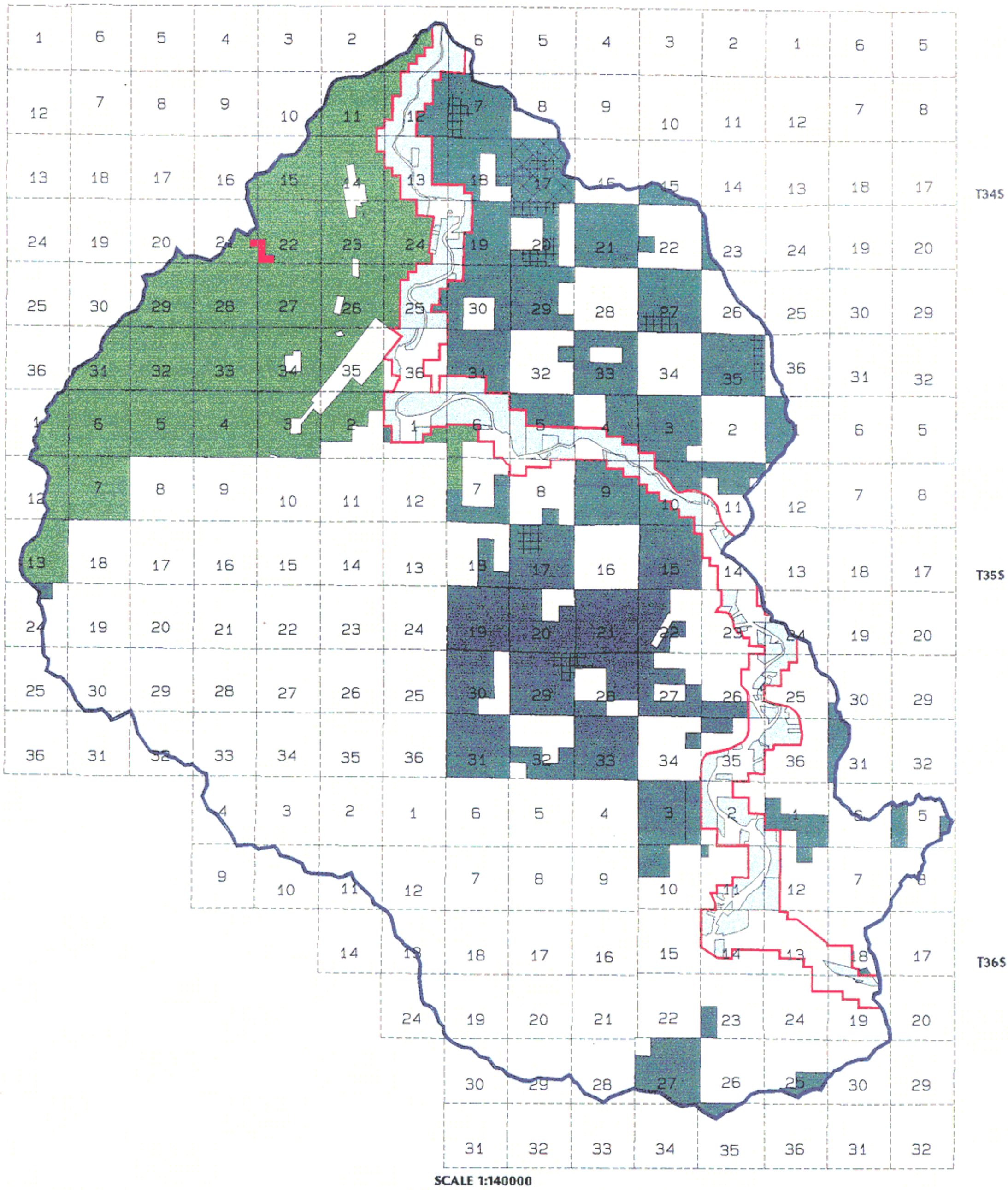

Map 3 LAND USE ALLOCATIONS ON BLM LANDS IN THE BIG HOG WATERSHED

August 1998

John McGlothlin

LEGEND

- MATRIX
- LSR
- WILD ROGUE RIVER
- REC. ROGUE RIVER
- TIMBER RIGHTS ONLY
- 100-ACRE OWL CORE
- CONNECTIVITY BLOCK
- ROGUE RIVER CORRIDOR BOUNDARY
- WATERSHED BOUNDARY

N

No warranty is made by the Bureau of Land Management as to the accuracy, reliability, or completeness of these data for individual use or aggregate use with other data.

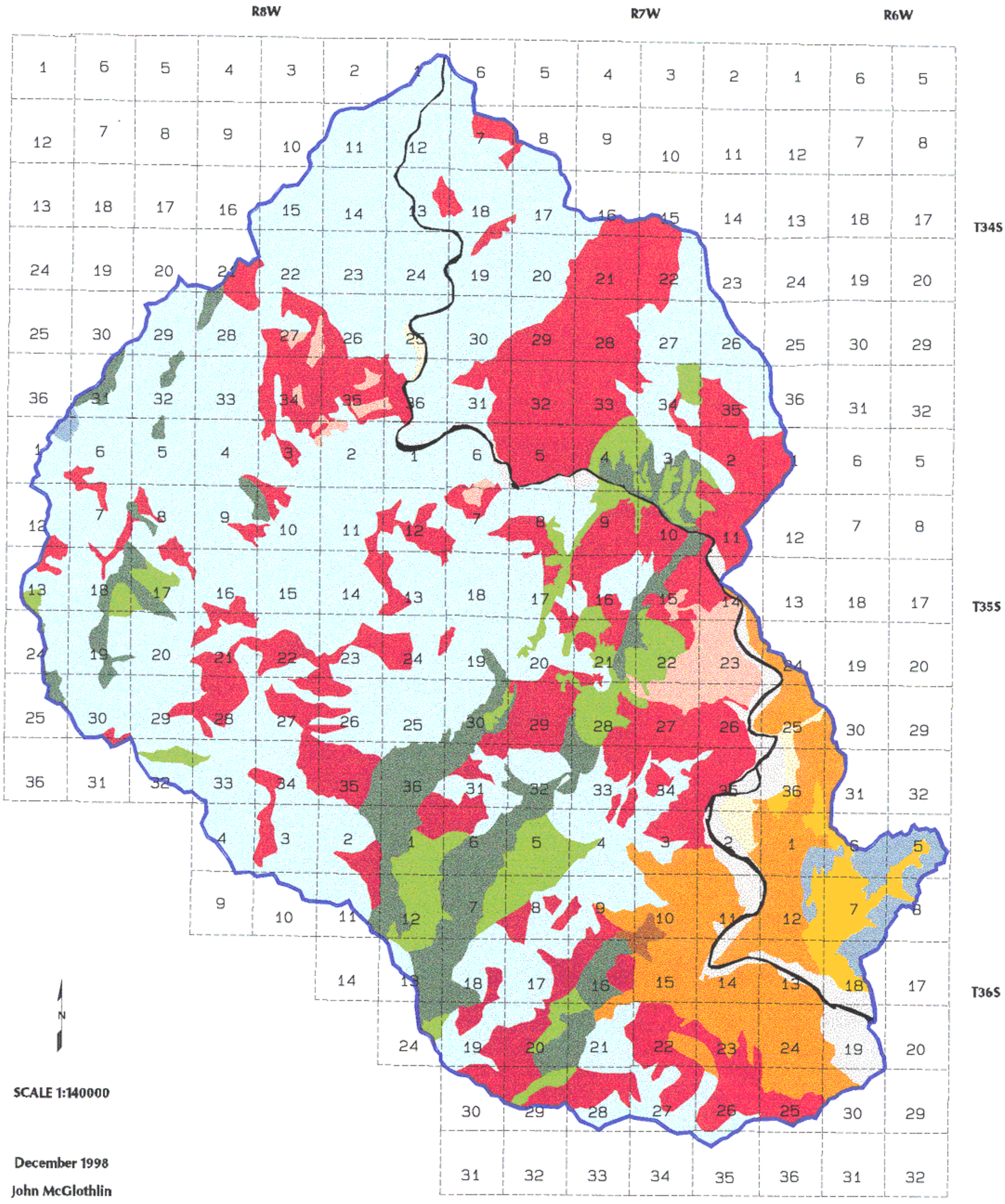

December 1998

John McGlothlin

No warranty is made by the Bureau of Land Management as to the accuracy, reliability, or completeness of these data for individual use or aggregate use with other data.

Map 4 GENERAL SOIL TYPES IN THE BIG HOG WATERSHED

- Newberg-Camas-Evans
- Takilma-Tochlin-Kerby
- Clawson-Jerome
- Pollard-Abegg
- Brockman
- Holland-Barron-Siskiyou
- Vannoy-Manita-Voorhies
- Josephine-Speaker-Pollard
- Beekman-Vernisa-Colestine
- Siskiyou-Tethrick
- Pearsoll-Dubakella-Eightlar
- Cornutt-Dubakella
- Jayar-Althouse
- Crannler-Goodwin-Rogue
- Water
- WATERSHED BOUNDARY

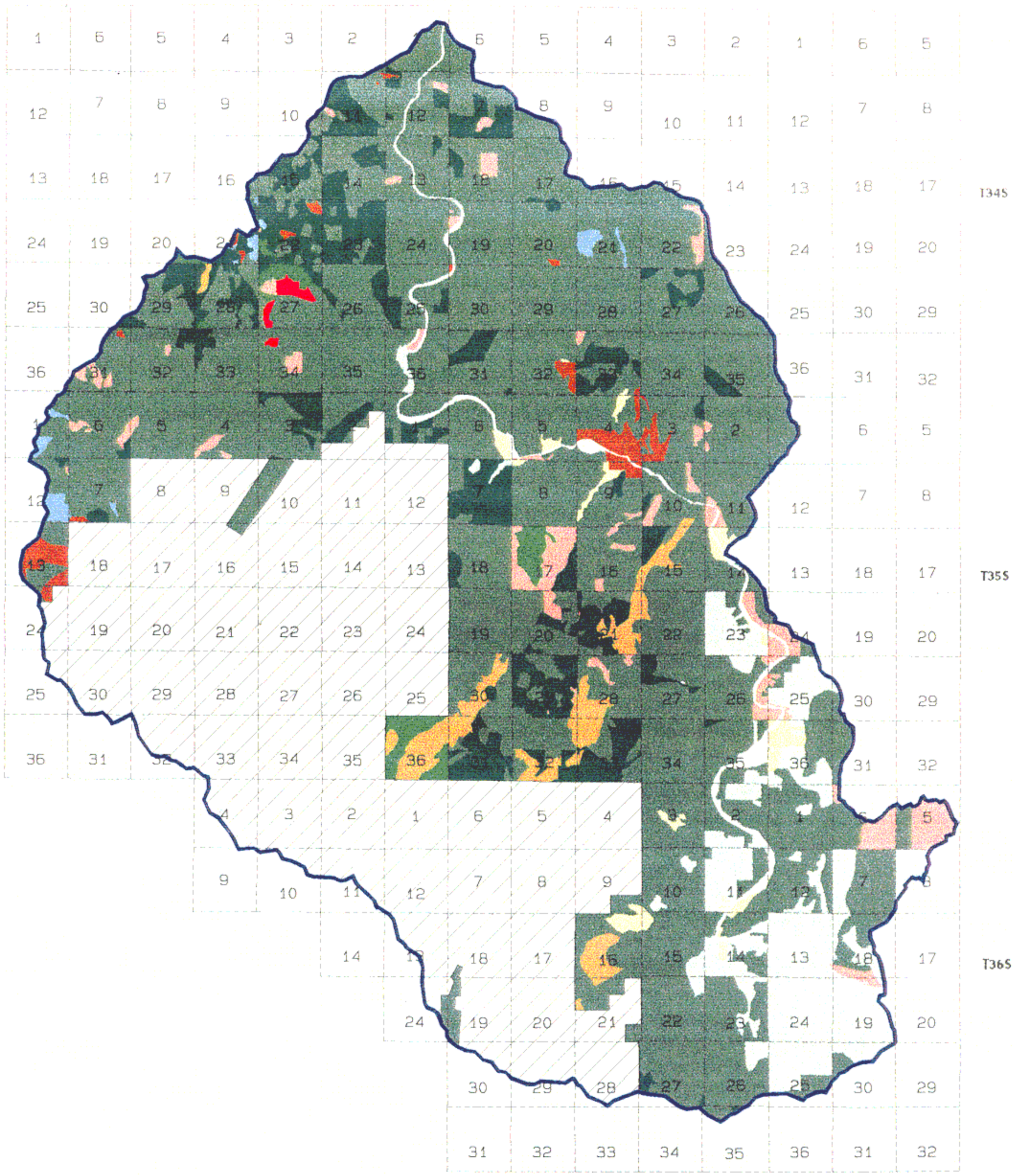

SCALE 1:140000

Map 5 DOMINANT VEGETATION ON NON-USFS LANDS IN THE BIG HOG WATERSHED

August 1998

John McGlothlin

N

LEGEND

NON-VEG.	GRASS	HARDWOOD/ CONIFER	D.FIR/ PINE	W.FIR
DEVELOPED, NON-VEG.	SHRUB	P.PINE/ SHRUB	D.FIR	USFS LAND
DEVELOPED, VEGETATED	HARDWOOD	J.PINE/ GRASS	D.FIR/ W.FIR	WATERSHED BOUNDARY

No warranty is made by the Bureau of Land Management as to the accuracy, reliability, or completeness of these data for individual use or aggregate use with other data.

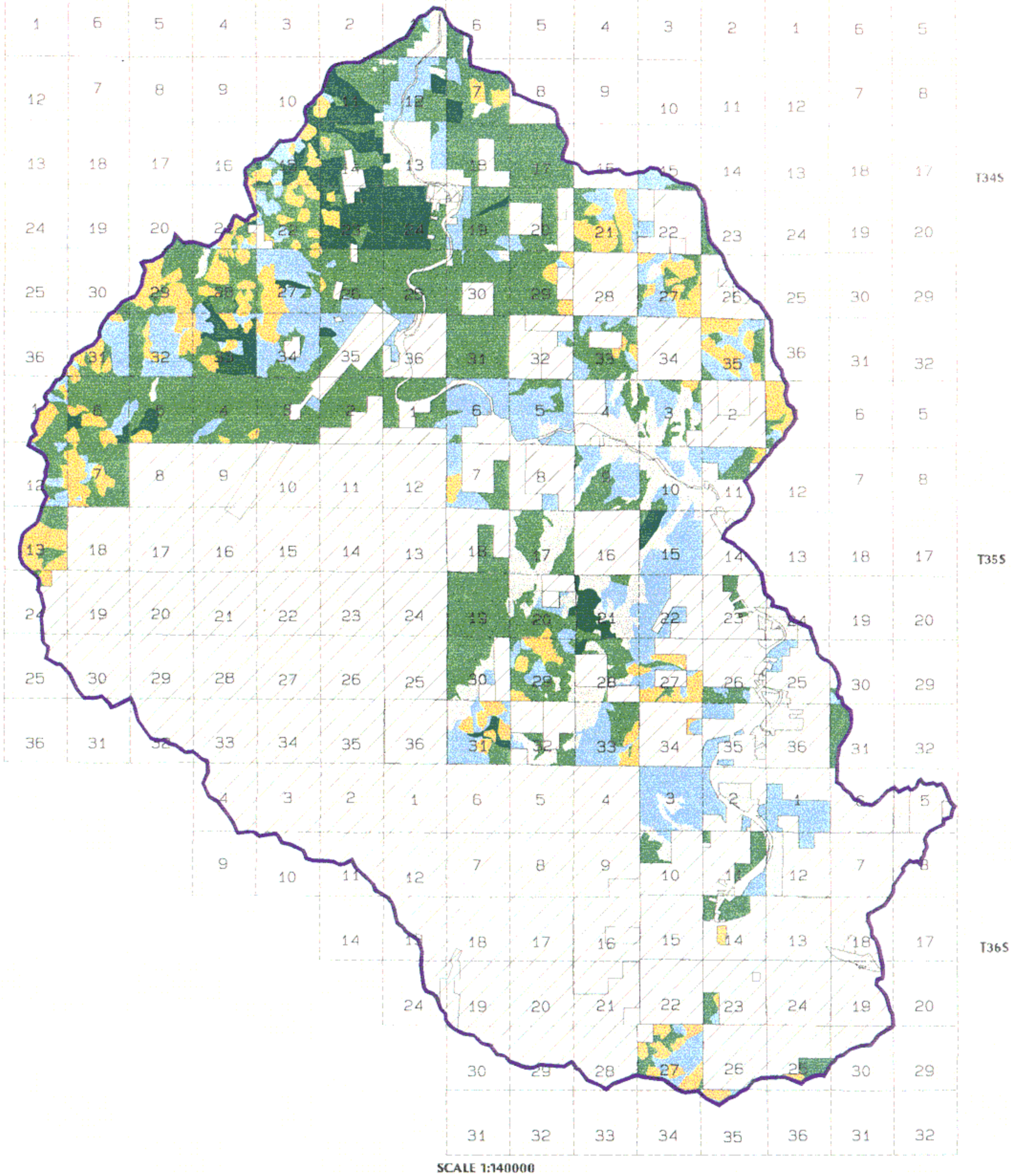

Map 6 SERAL STAGES ON BLM LANDS IN THE BIG HOG WATERSHED

August 1998

John McGlothlin

LEGEND

- OLD GROWTH
- EARLY
- NON-BLM LAND
- MATURE
- NOT APPLICABLE
- WATERSHED BOUNDARY
- MID

N

No warranty is made by the Bureau of Land Management as to the accuracy, reliability, or completeness of these data for individual use or aggregate use with other data.

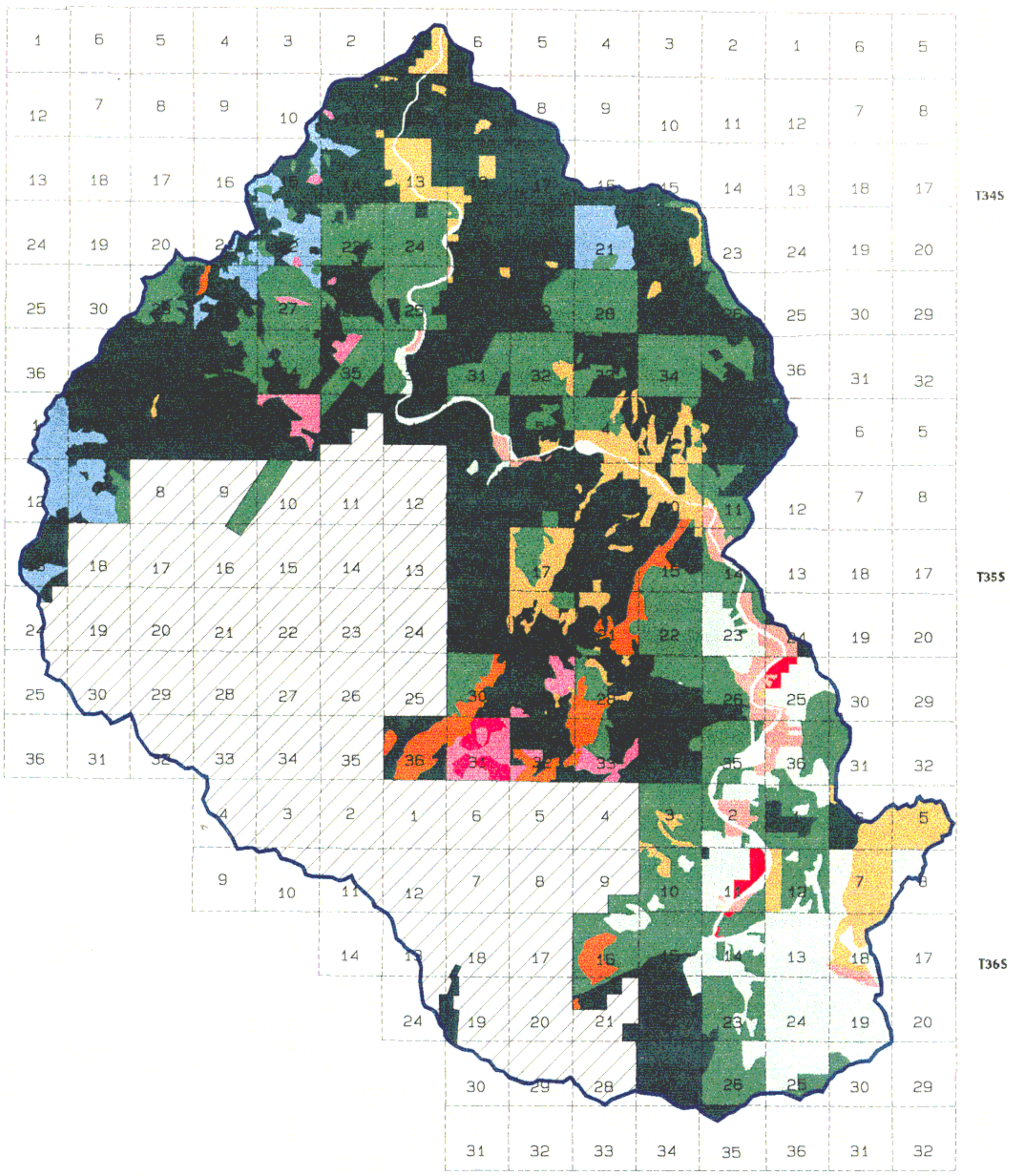

SCALE 1:140000

Map 7 PLANT SERIES ON NON-USFS LANDS IN THE BIG HOG WATERSHED

August 1998

John McGlothlin

LEGEND

NON-VEG.	TANOAK	J.PINE	D.FIR	USFS LAND
NON-FOREST	TANOAK/ D.FIR	P.PINE	D.FIR/ W.FIR	WATERSHED BOUNDARY
RIPARIAN HARDWOOD	W.OAK	D.FIR/ PINE	W.FIR	

N

No warranty is made by the Bureau of Land Management as to the accuracy, reliability, or completeness of these data for individual use or aggregate use with other data.

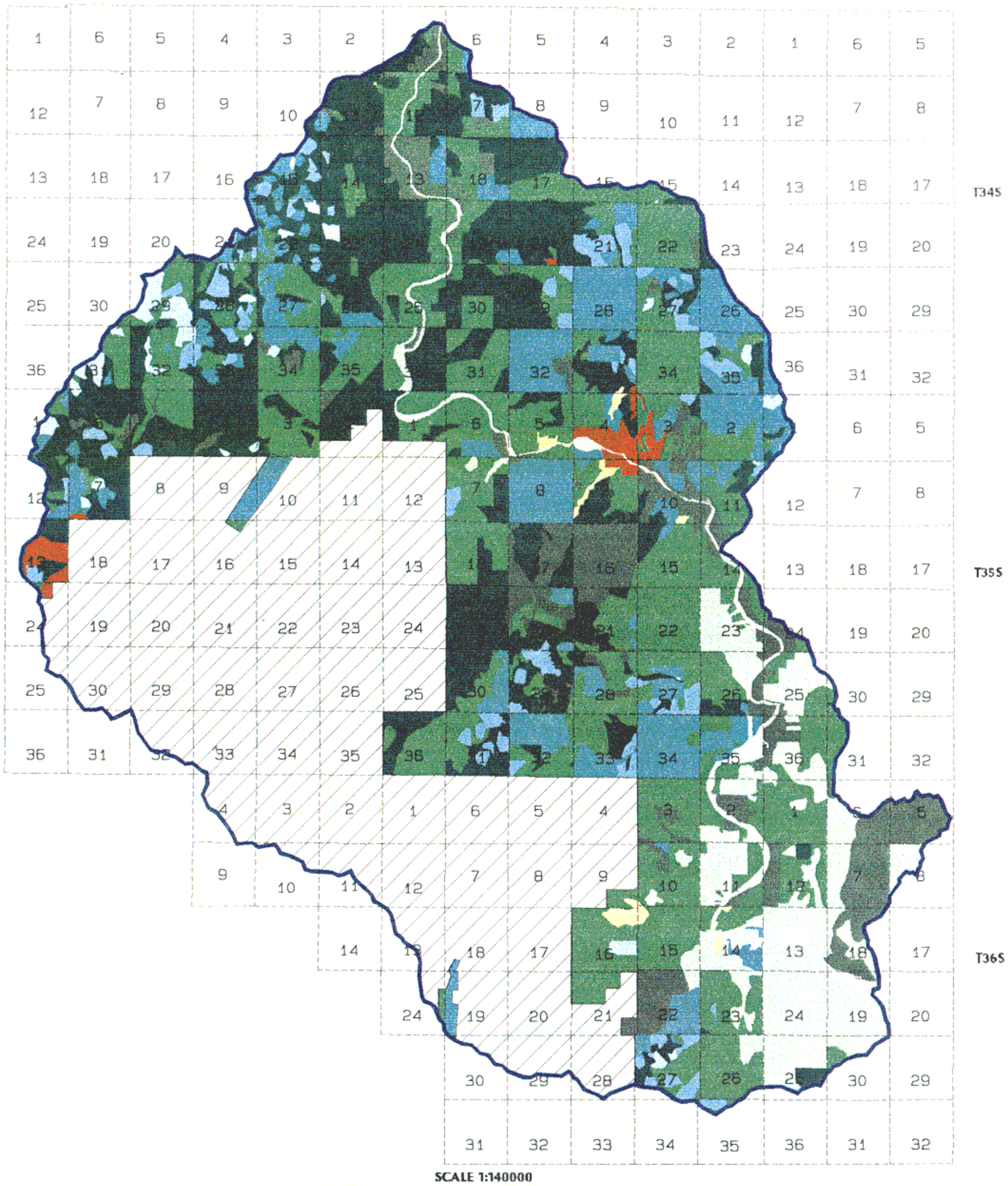

Map 8

VEGETATIVE CONDITION CLASS ON NON-USFS LANDS IN THE BIG HOG WATERSHED

LEGEND

- NON-VEG.
- DEVELOPED, NON-VEG.
- DEVELOPED, VEGETATED
- GRASS
- SHRUB
- HARDWOOD
- EARLY
- SEEDLING/ SAPLING
- POLES
- MID-SERAL
- MATURE
- USFS LAND
- WATERSHED BOUNDARY

N

No warranty is made by the Bureau of Land Management as to the accuracy, reliability, or completeness of these data for individual use or aggregate use with other data.

August 1998

John McGlothlin

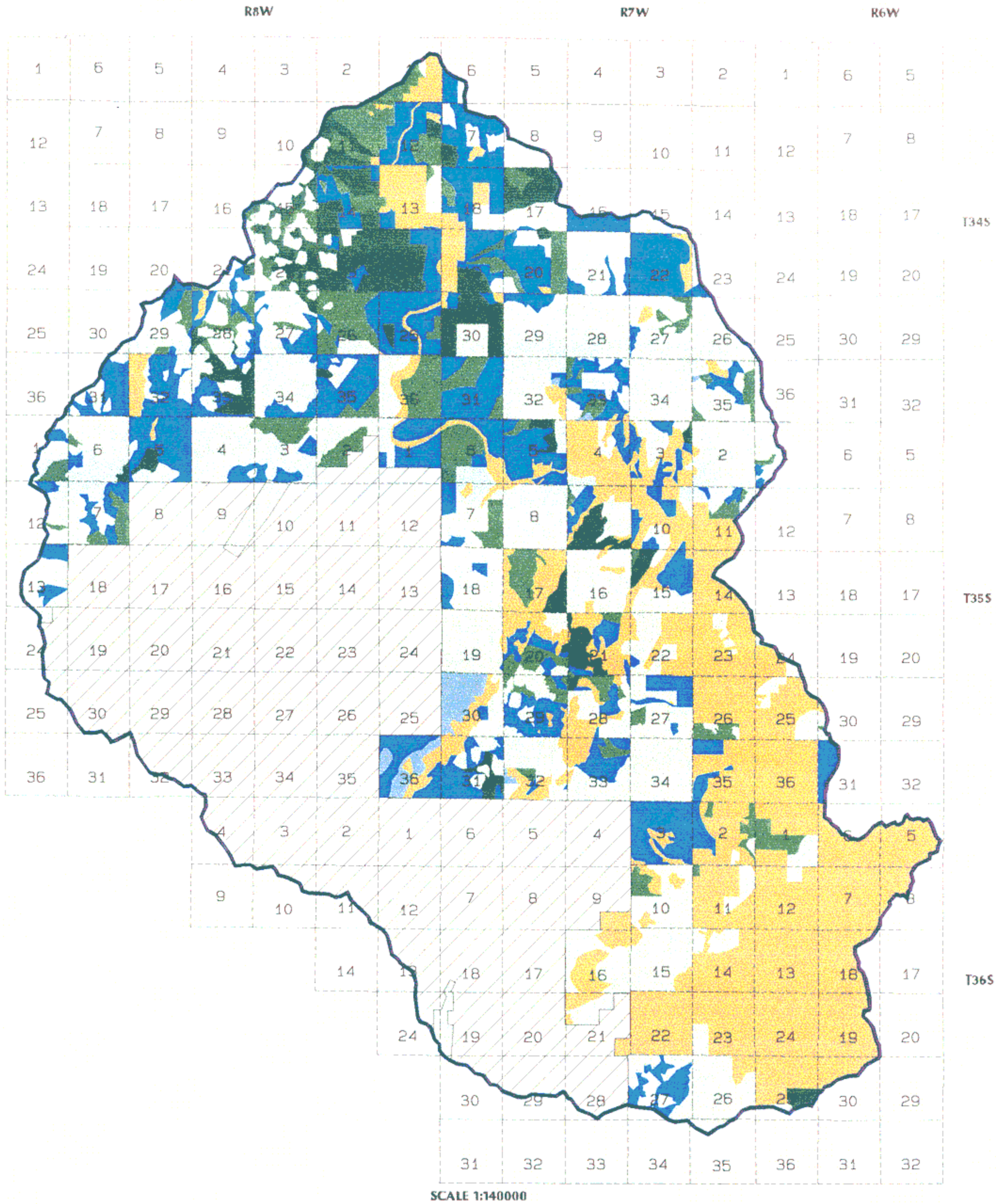

Map 9 SPOTTED OWL HABITAT RATING ON NON-USFS LANDS IN THE BIG HOG WATERSHED

August 1998

John McGlothlin

LEGEND

- NONVEG (Not Rated)
- (1) OPTIMAL
- (2) MEETS FORAGING, DISPERSAL, ROOSTING
- (3) MEETS NO REQUIREMENTS; HAS POTENTIAL TO BECOME 1 OR 2
- (4) MEETS NO REQUIREMENTS; NOT LIKELY TO BECOME 1 OR 2
- (5) DISPERSAL ONLY; HAS POTENTIAL TO BECOME 1 OR 2
- (6) DISPERSAL ONLY; NOT LIKELY TO BECOME 1 OR 2
- USFS LAND
- WATERSHED BOUNDARY

N

No warranty is made by the Bureau of Land Management as to the accuracy, reliability, or completeness of these data for individual use or aggregate use with other data.

SCALE 1:140000

Map 10

SUB-WATERSHEDS OF THE BIG HOG WATERSHED (BASED ON HUC6)

July 1996

John McGlothlin

LEGEND

ROGUE HOG WATERSHED BOUNDARY

SUB-WATERSHED BOUNDARY

N

No warranty is made by the Bureau of Land Management as to the accuracy, reliability, or completeness of these data for individual use or aggregate use with other data.

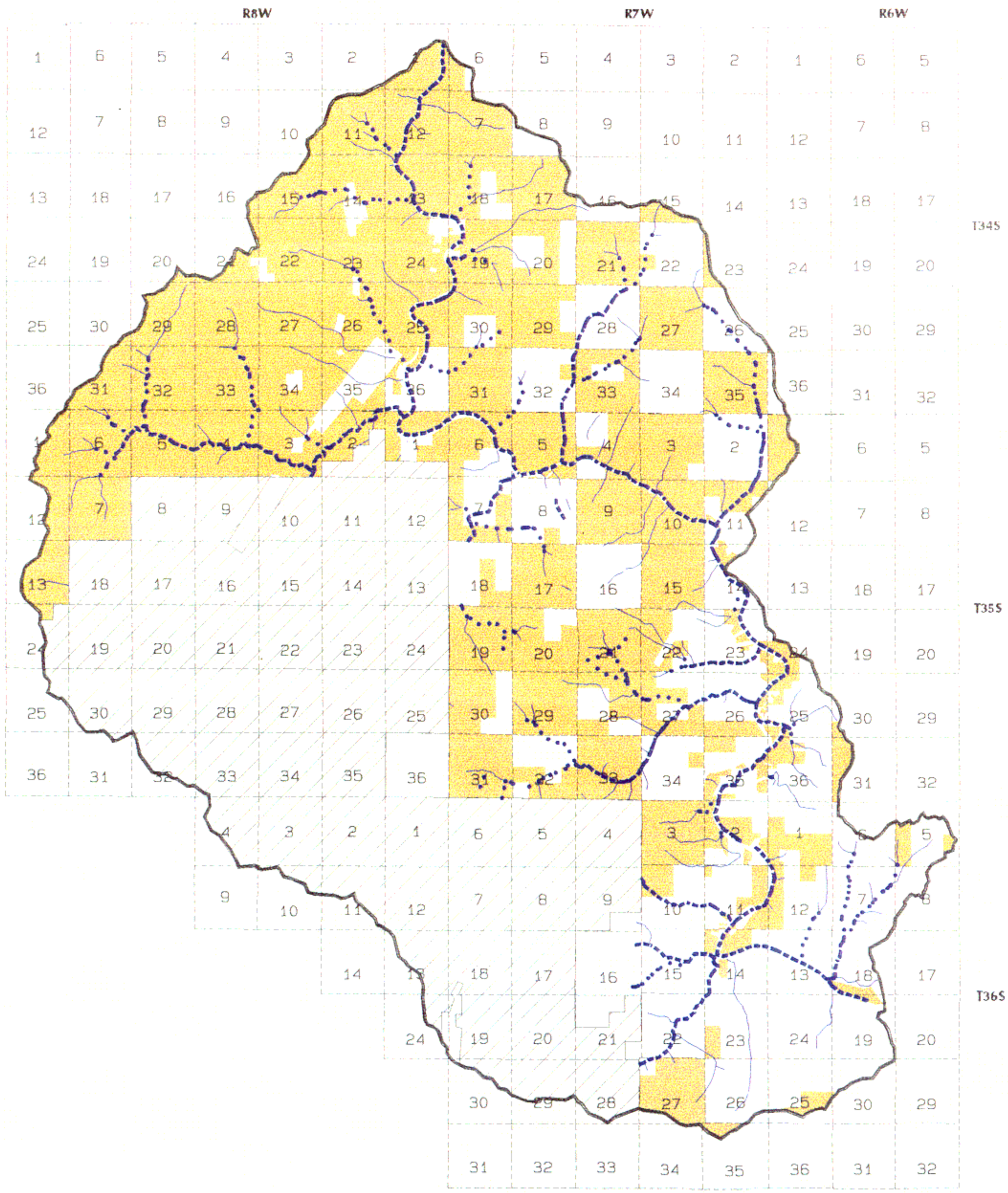

SCALE 1:140000

Map 11 STREAM ORDERS (> 2) ON NON-USFS LANDS IN THE BIG HOG WATERSHED

July 1998

John McGlothlin

LEGEND

ORDER 3

ORDER 4

ORDER 5+

BLM LAND

USFS LAND

N

No warranty is made by the Bureau of Land Management as to the accuracy, reliability, or completeness of these data for individual use or aggregate use with other data.

COHO

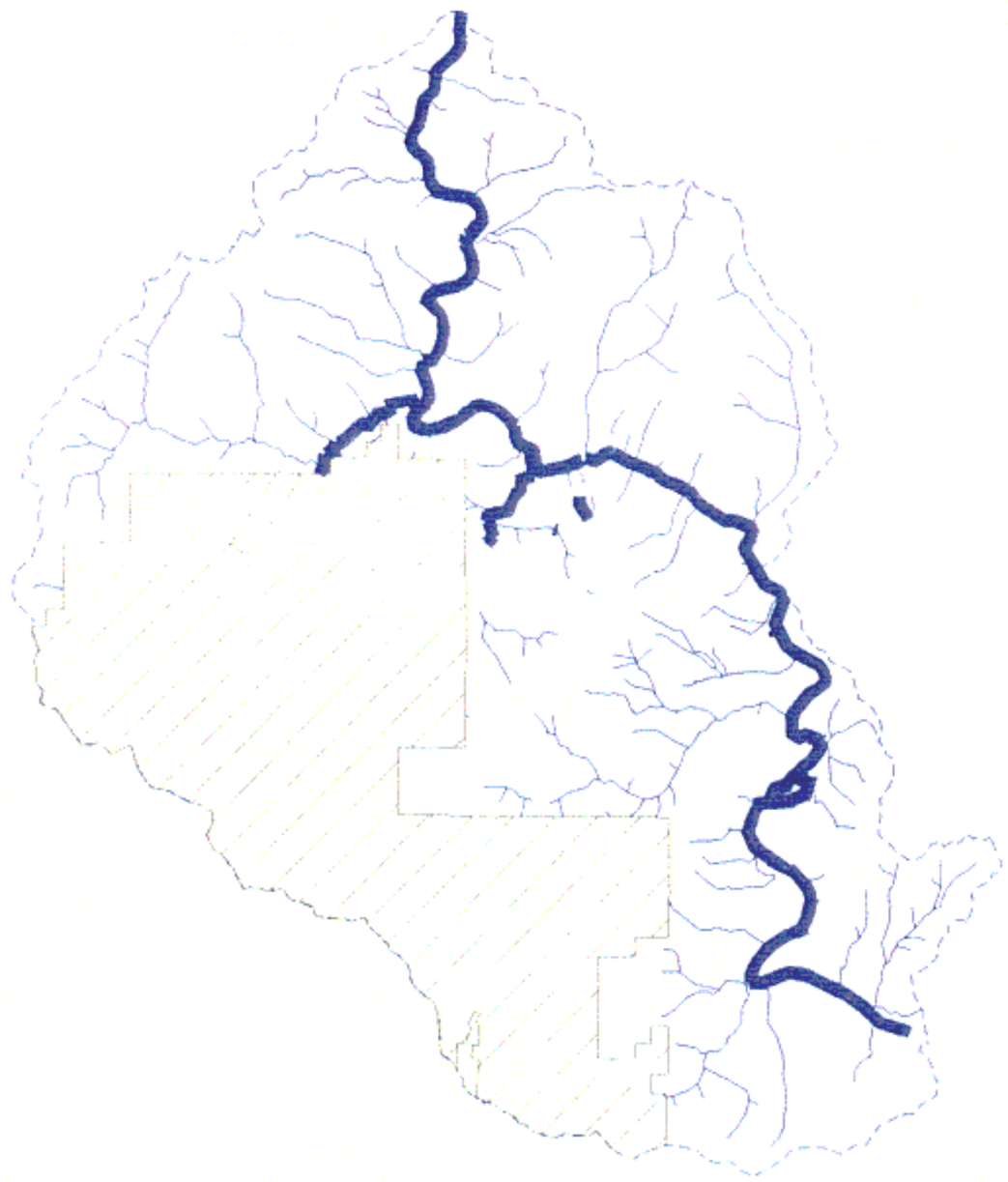

CHINOOK

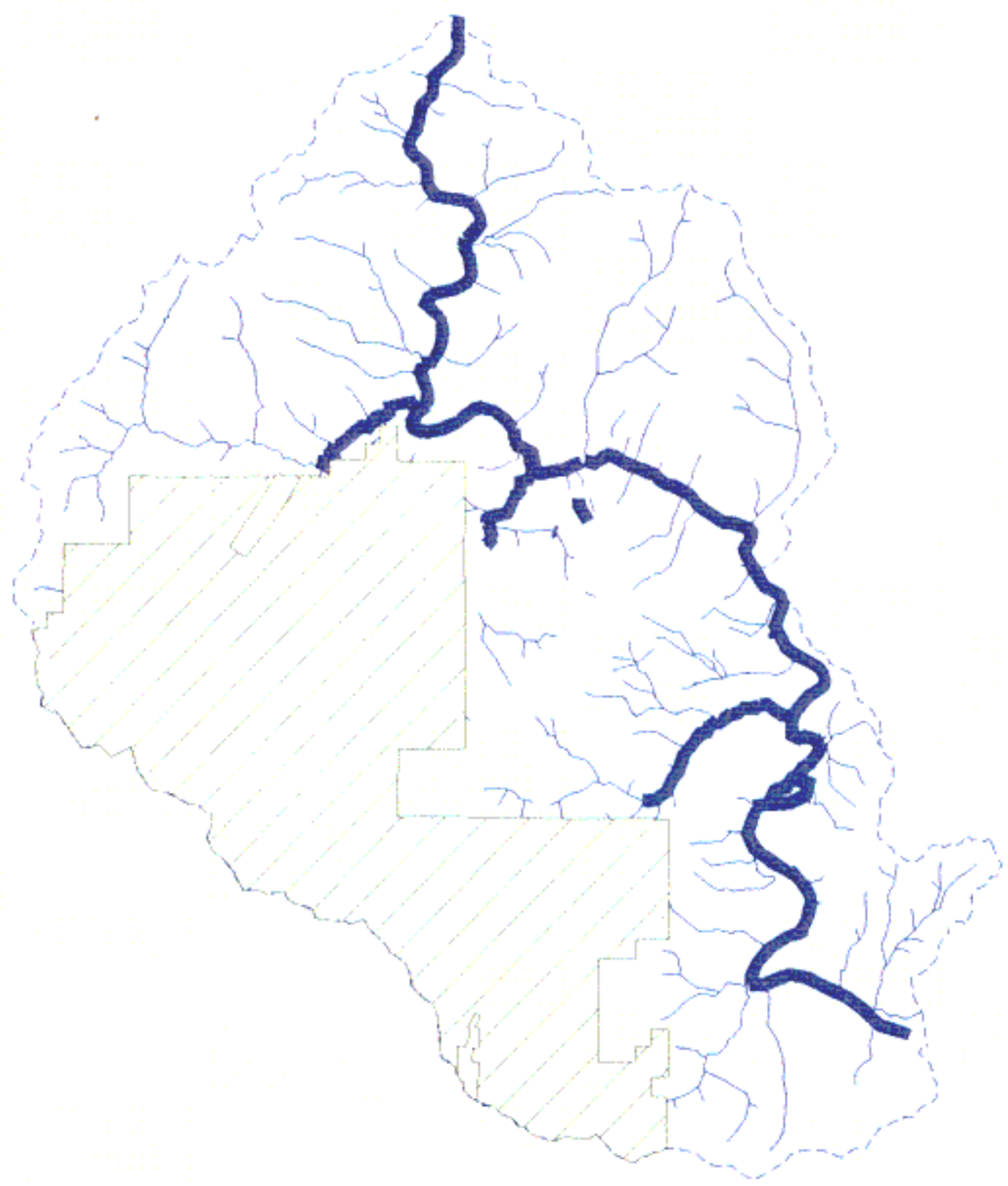

Map 12

SCALE 1:270000

APPROXIMATE DISTRIBUTION OF COHO & CHINOOK SALMONIDS ON BLM & PRIVATE LANDS IN THE BIG HOG WATERSHED

N

LEGEND

WATERSHED BOUNDARY

DISTRIBUTION OF FISH

USFS LAND

No warranty is made by the Bureau of Land Management as to the accuracy, reliability, or completeness of these data for individual use or aggregate use with other data.

July 1996

John McGlothlin

STEELHEAD

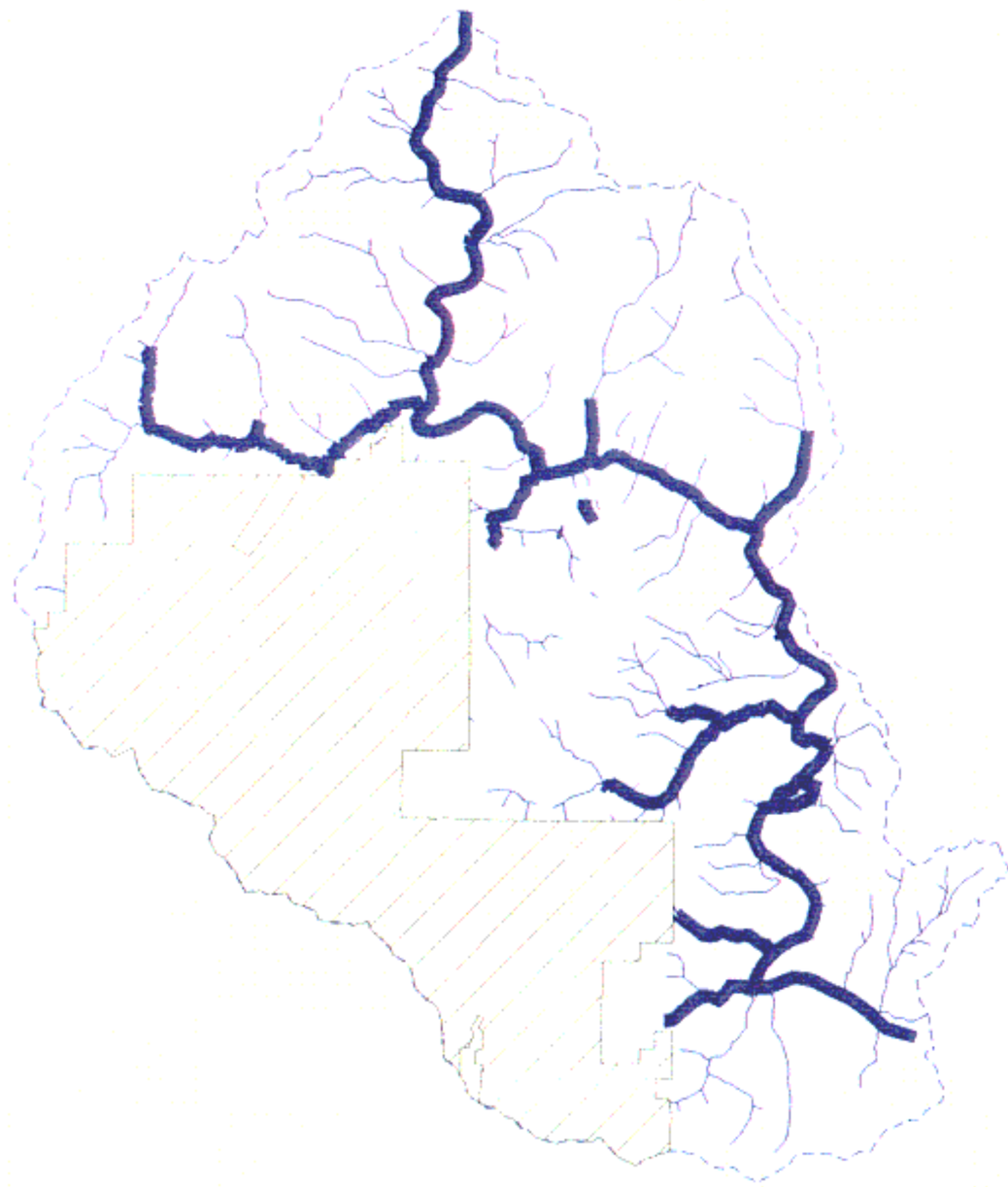

CUTTHROAT

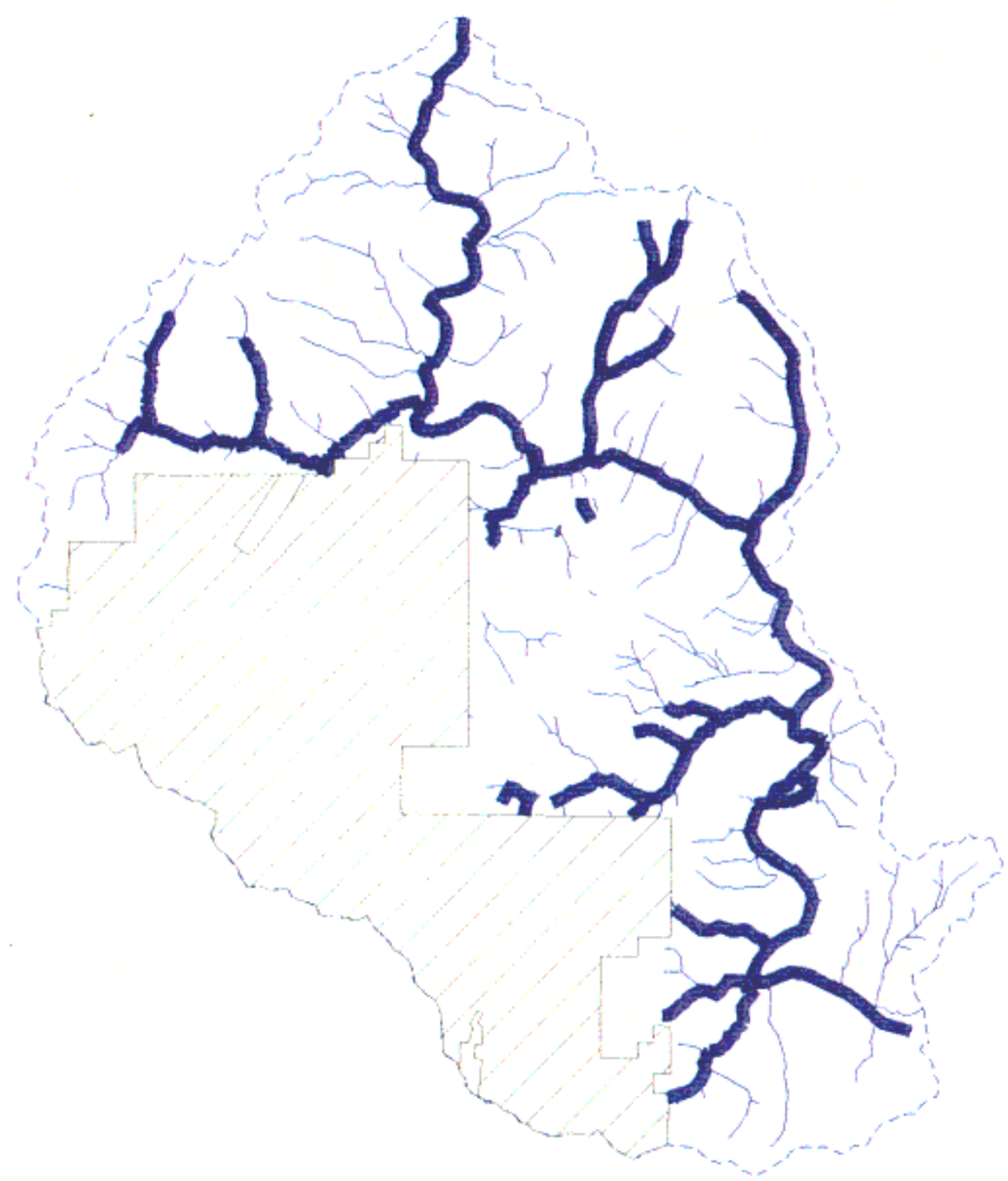

Map 13

SCALE 1:270000

APPROXIMATE DISTRIBUTION OF STEELHEAD & CUTTHROAT SALMONIDS ON BLM & PRIVATE LANDS IN THE BIG HOG WATERSHED

July 1996

John McGlothlin

LEGEND

WATERSHED BOUNDARY

DISTRIBUTION OF FISH

USFS LAND

N

No warranty is made by the Bureau of Land Management as to the accuracy, reliability, or completeness of these data for individual use or aggregate use with other data.

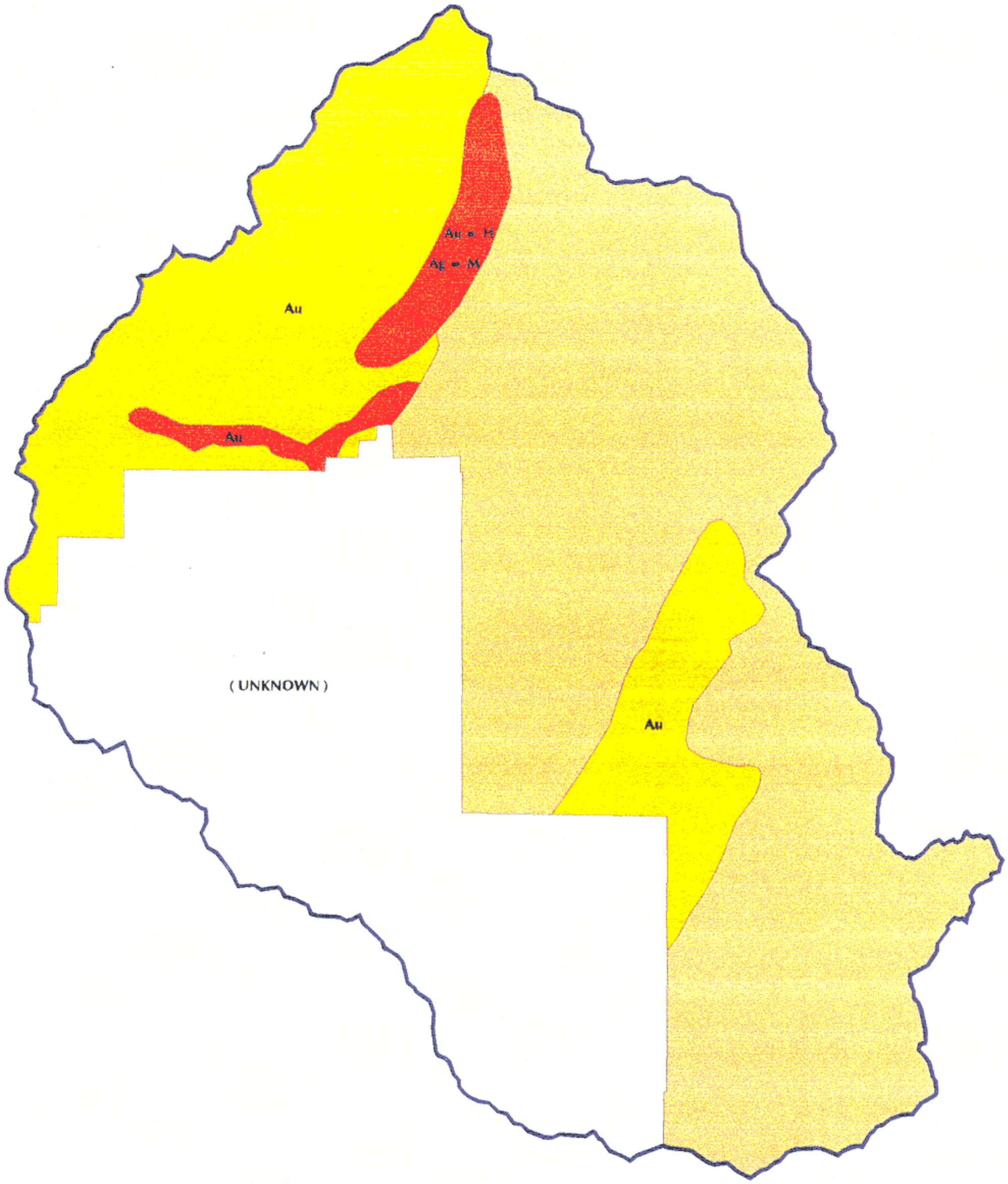

SCALE 1:140000

July 1996

John McGlothlin

Map 14

MINERAL POTENTIAL IN THE BIG HOG WATERSHED

LEGEND

High Potential

Low Potential

Medium Potential

WATERSHED BOUNDARY

No warranty is made by the Bureau of Land Management as to the accuracy, reliability, or completeness of these data for individual use or aggregate use with other data.

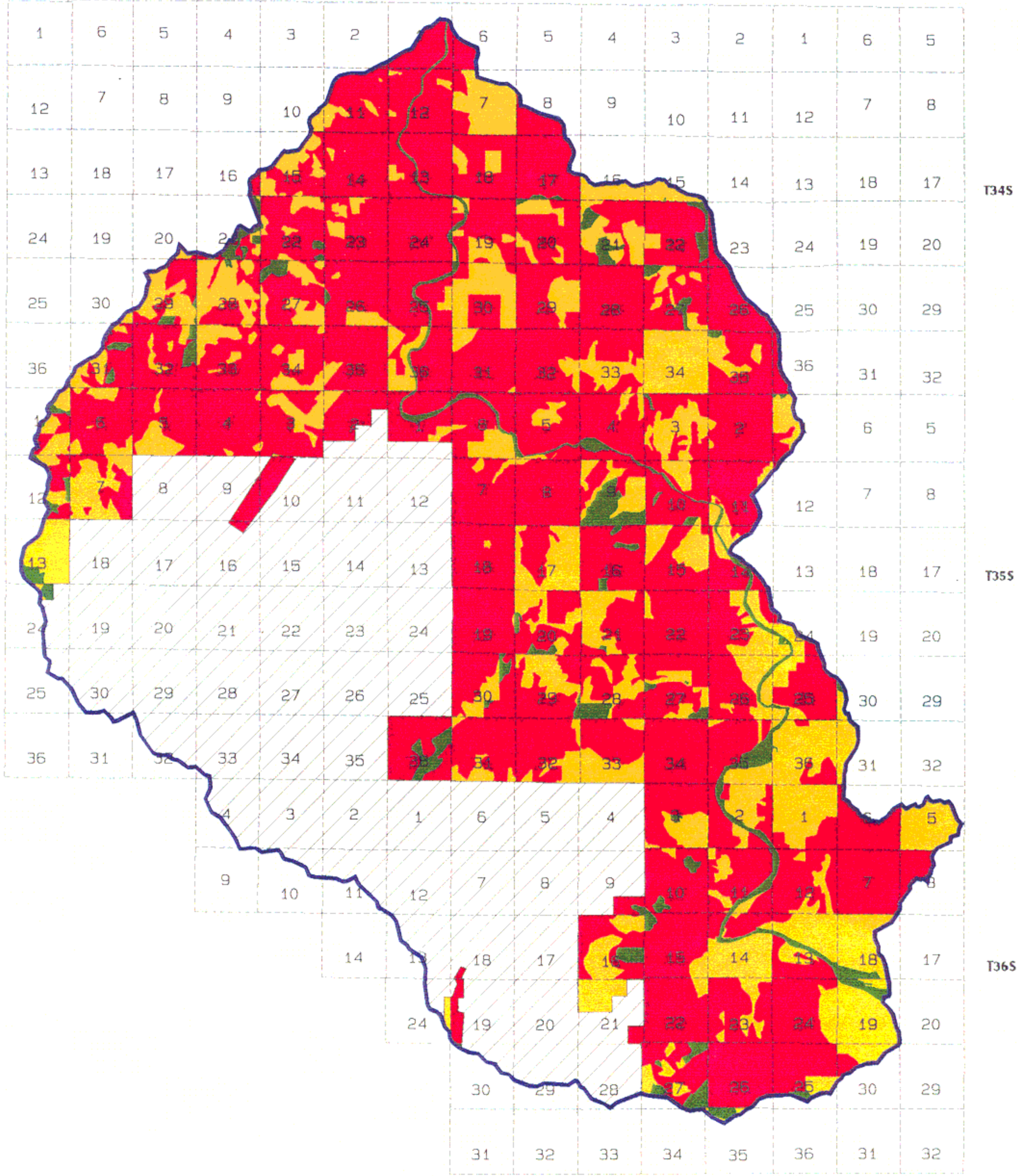

SCALE 1:140000

Map 15

FIRE HAZARD RATING FOR NON-USFS LANDS IN THE BIG HOG WATERSHED

August 1998

John McGlothlin

LEGEND

- HIGH
- MEDIUM
- LOW
- USFS LAND
- WATERSHED BOUNDARY

N

No warranty is made by the Bureau of Land Management as to the accuracy, reliability, or completeness of these data for individual use or aggregate use with other data.

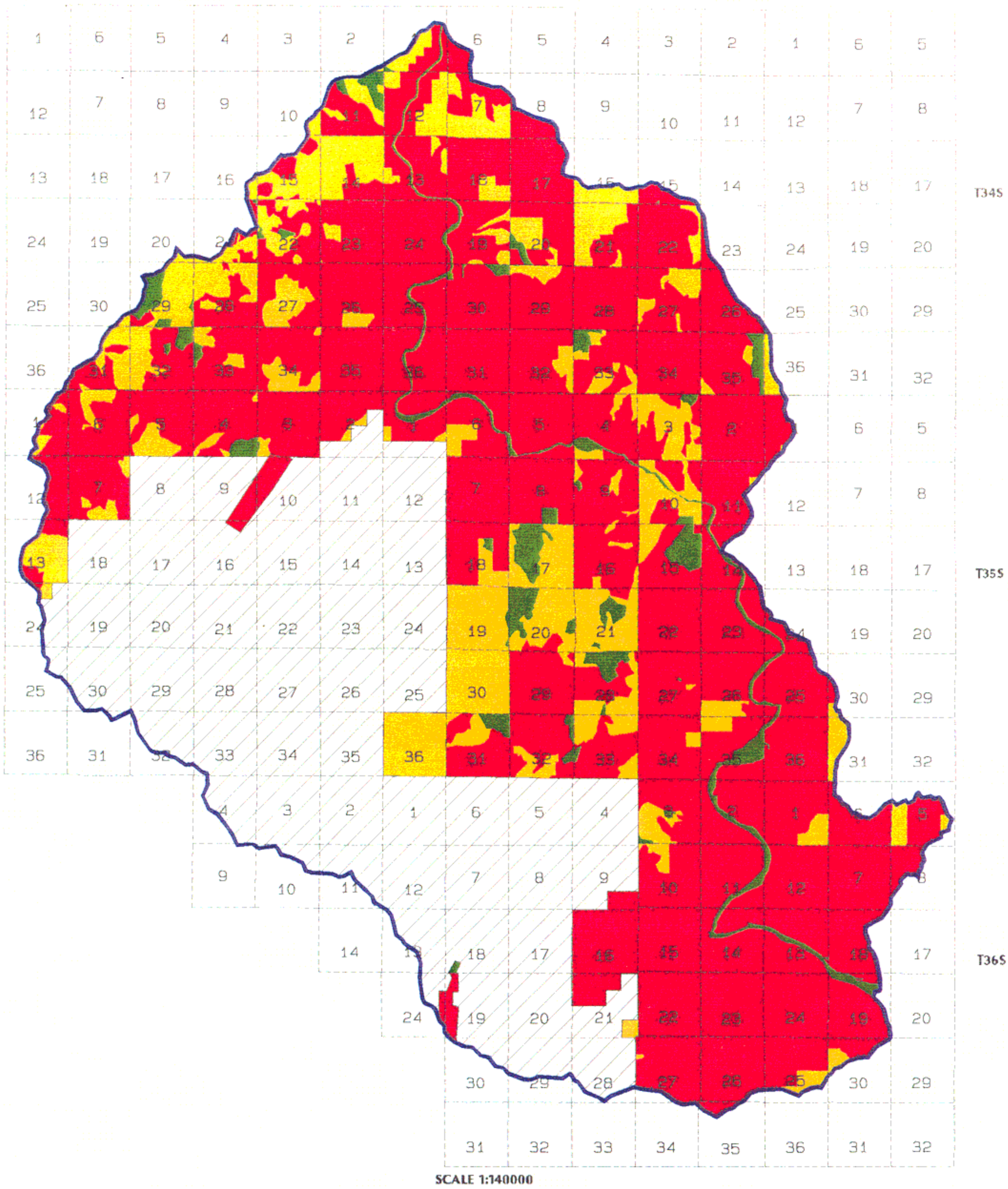

Map 16

FIRE RISK RATING FOR NON-USFS LANDS IN THE BIG HOG WATERSHED

August 1998

John McGlothlin

LEGEND

- HIGH
- MEDIUM
- LOW
- USFS LAND
- WATERSHED BOUNDARY

N

No warranty is made by the Bureau of Land Management as to the accuracy, reliability, or completeness of these data for individual use or aggregate use with other data.

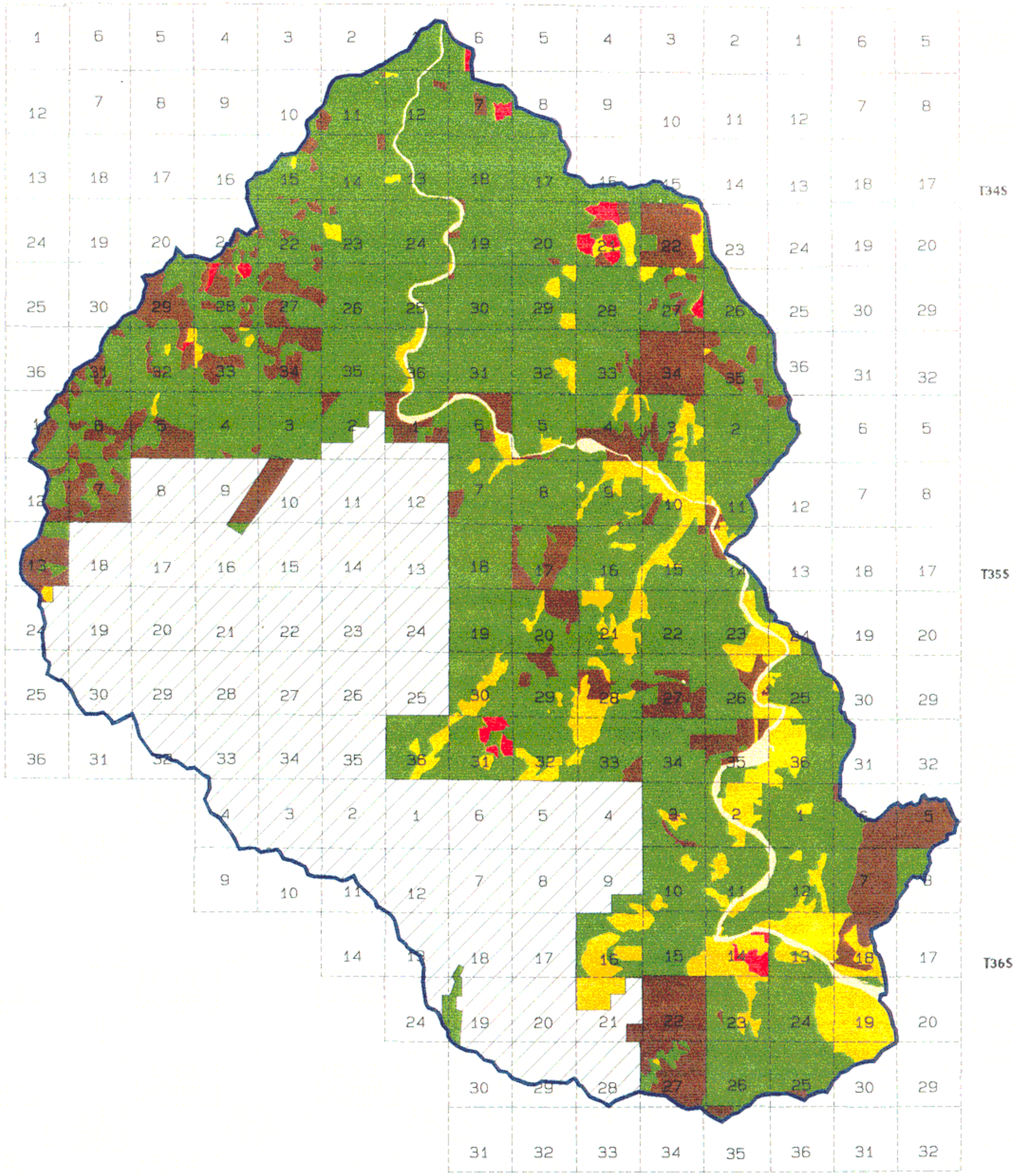

SCALE 1:140000

Map 17

FUEL MODELS FOR NON-USFS LANDS IN THE BIG HOG WATERSHED

August 1998

John McGlothlin

LEGEND

- GRASS AND GRASS DOMINATED
- CHAPARRAL AND SHRUB FIELDS
- TIMBER LITTER
- SLASH
- FUEL MODELING NOT APPLICABLE
- USFS LAND
- WATERSHED BOUNDARY

N

No warranty is made by the Bureau of Land Management as to the accuracy, reliability, or completeness of these data for individual use or aggregate use with other data.

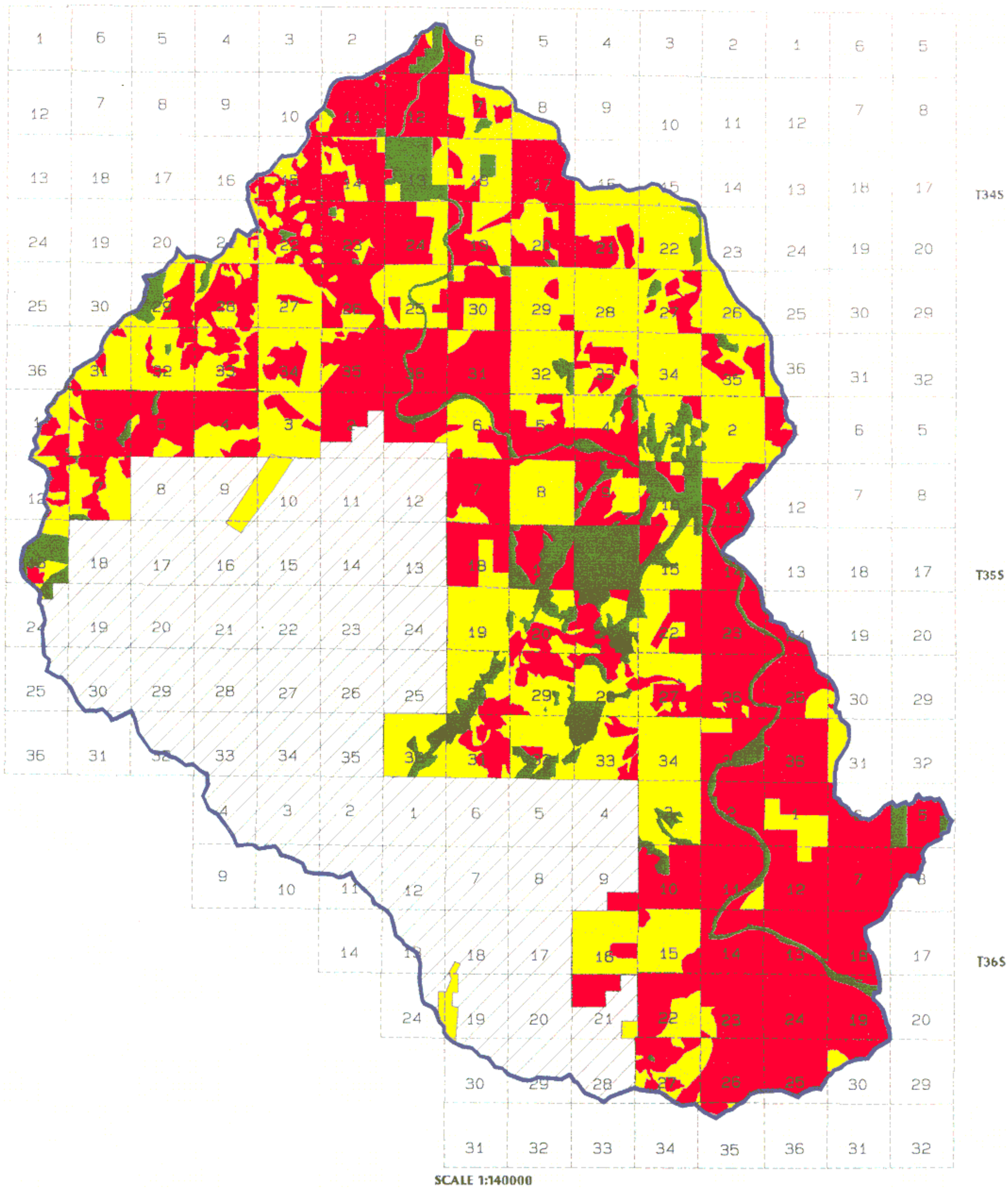

Map 18

FIRE VALUE RATING FOR NON-USFS LANDS IN THE BIG HOG WATERSHED

August 1998

John McGlothlin

LEGEND

- HIGH
- MEDIUM
- LOW
- USFS LAND
- WATERSHED BOUNDARY

N

No warranty is made by the Bureau of Land Management as to the accuracy, reliability, or completeness of these data for individual use or aggregate use with other data.

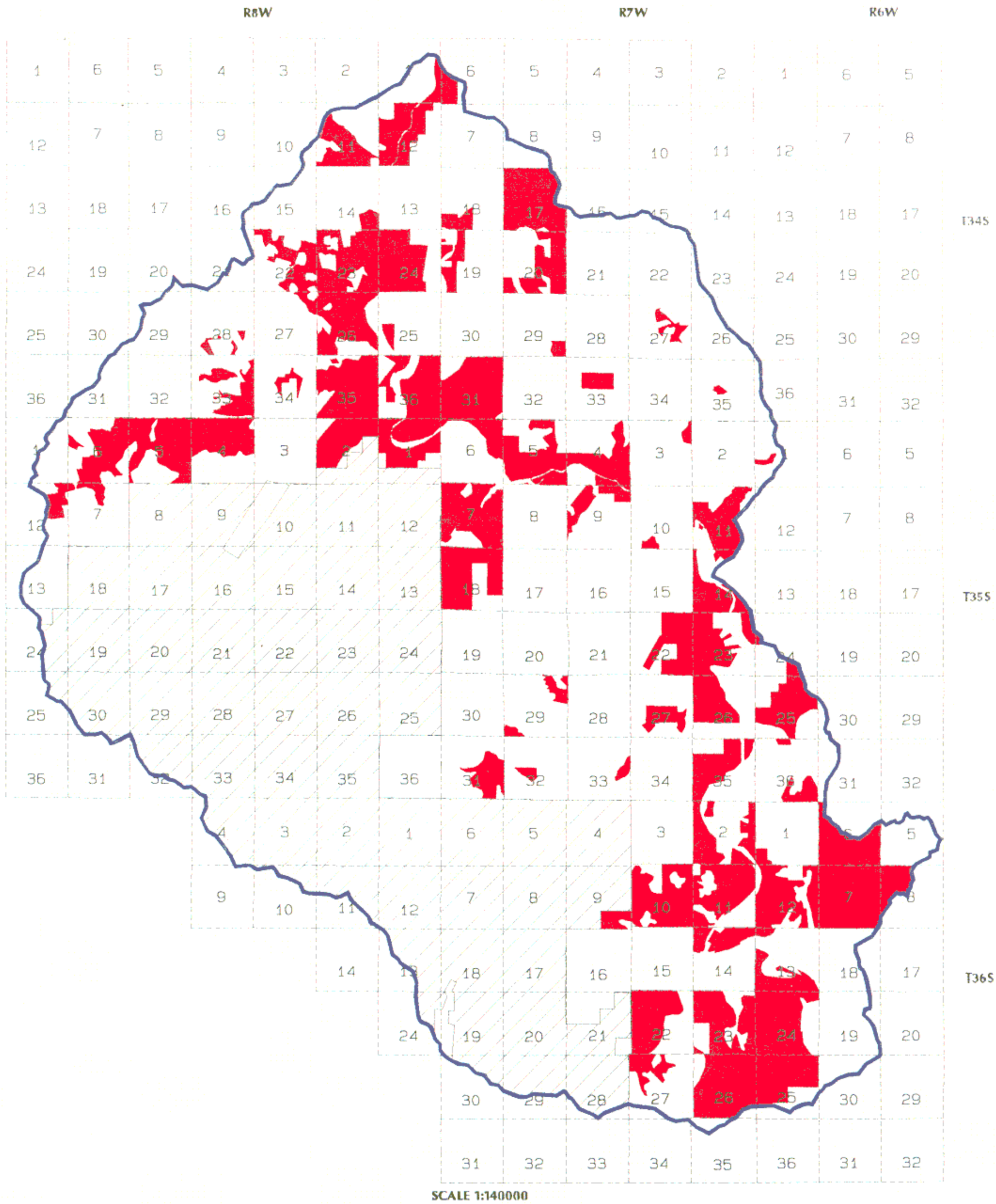

SCALE 1:140000

Map 19

POTENTIAL HIGH PRIORITY HAZARD REDUCTION TREATMENT AREAS ON NON-USFS LANDS IN THE BIG HOG WATERSHED

N

August 1998

John McGlothlin

LEGEND

Areas With High Ratings

WATERSHED BOUNDARY

USFS LAND

No warranty is made by the Bureau of Land Management as to the accuracy, reliability, or completeness of these data for individual use or aggregate use with other data.