Klamath-Iron Gate Watershed
Map 1 Watershed Location

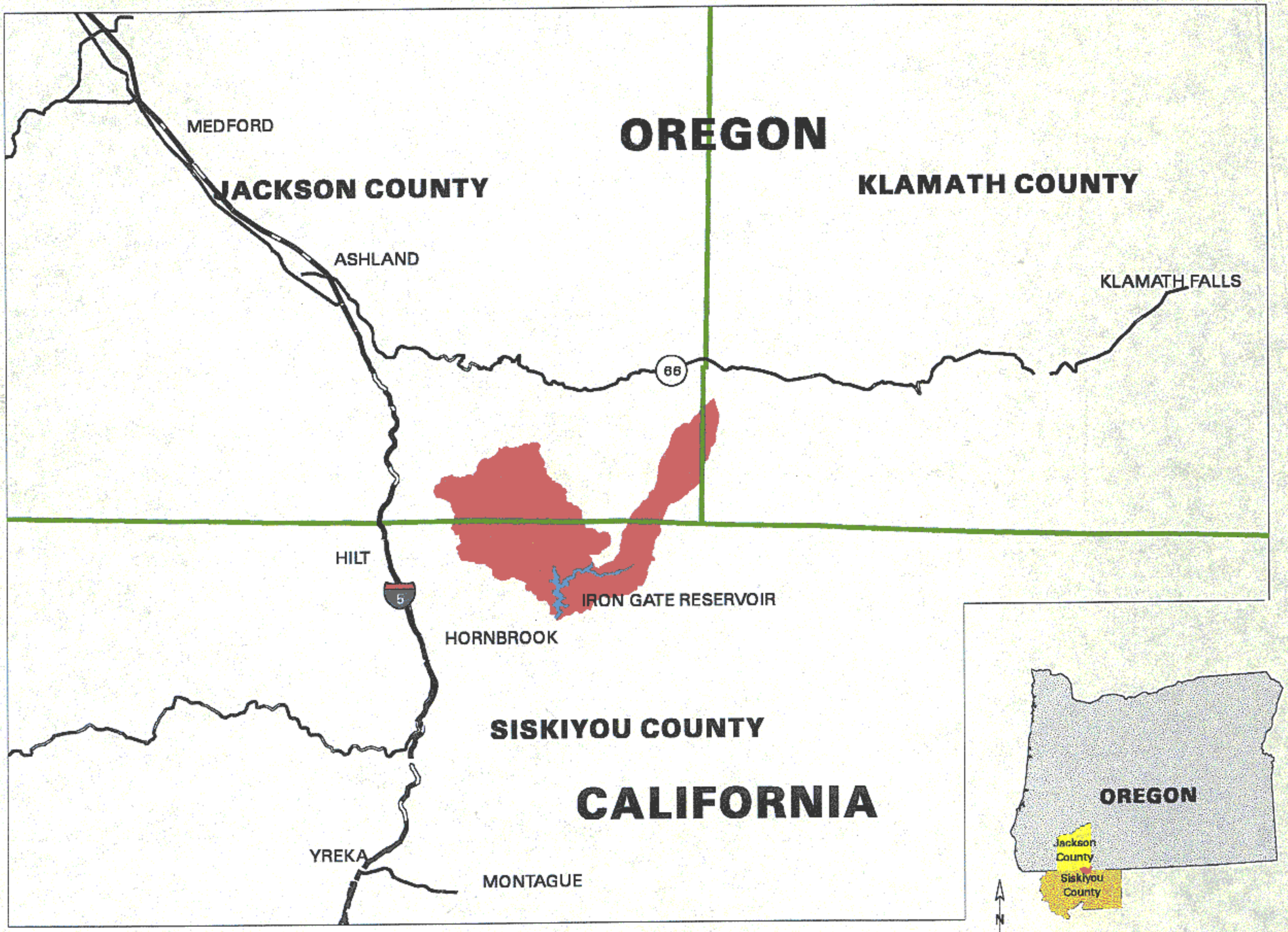

United States Department of the Interior
Bureau of Land Management
Medford District Office
3040 Biddle Road
Medford, Oregon 97504

No warranty is made by the Bureau of Land Management as to the accuracy, reliability, or completeness of these data for individual or aggregate use with other data. Original data were compiled from various sources. This information may not meet National Map Accuracy Standards. This product was developed through digital means and may be updated without notification.

- Klamath-Iron Gate Watershed
- Lake, Reservoir
- State, County Boundary
- Highway

Map 1

Created October 18,1999 by lzowada usr3/workarea/lzowada/klamathiron/map1.aml

Serial Number = mdo.991018.083602

Klamath-Iron Gate Watershed
Map 2 Land Ownership

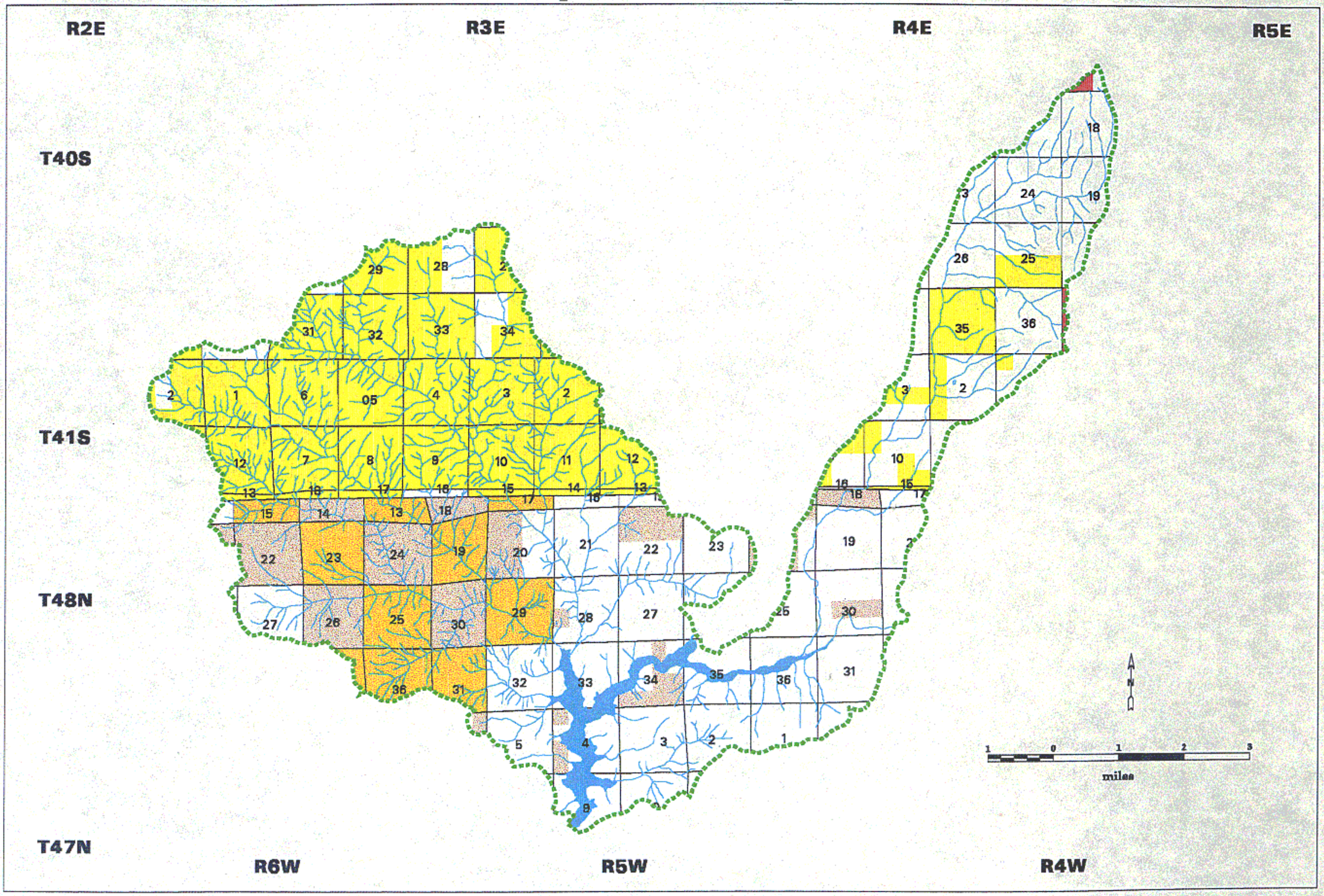

United States Department of the Interior
Bureau of Land Management
Medford District Office
3040 Biddle Road
Medford, Oregon 97504

No warranty is made by the Bureau of Land Management as to the accuracy, reliability, or completeness of these data for individual or aggregate use with other data. Original data were compiled from various sources. This information may not meet National Map Accuracy Standards. This product was developed through digital resources and may be updated without notification.

- BLM, Medford District
- BLM, Redding Field Office
- BLM, Lakeview District
- State of California
- Private
- Iron Gate Reservoir
- Klamath-Iron Gate Watershed
- Stream

Map 2

Created January 19,2000 by lzowada usr3/workarea/lzowada/klamathiron/map2.aml

Serial Number = mdo200119,172 718

Klamath-Iron Gate Watershed
Map 3 Federal Land Use Allocations

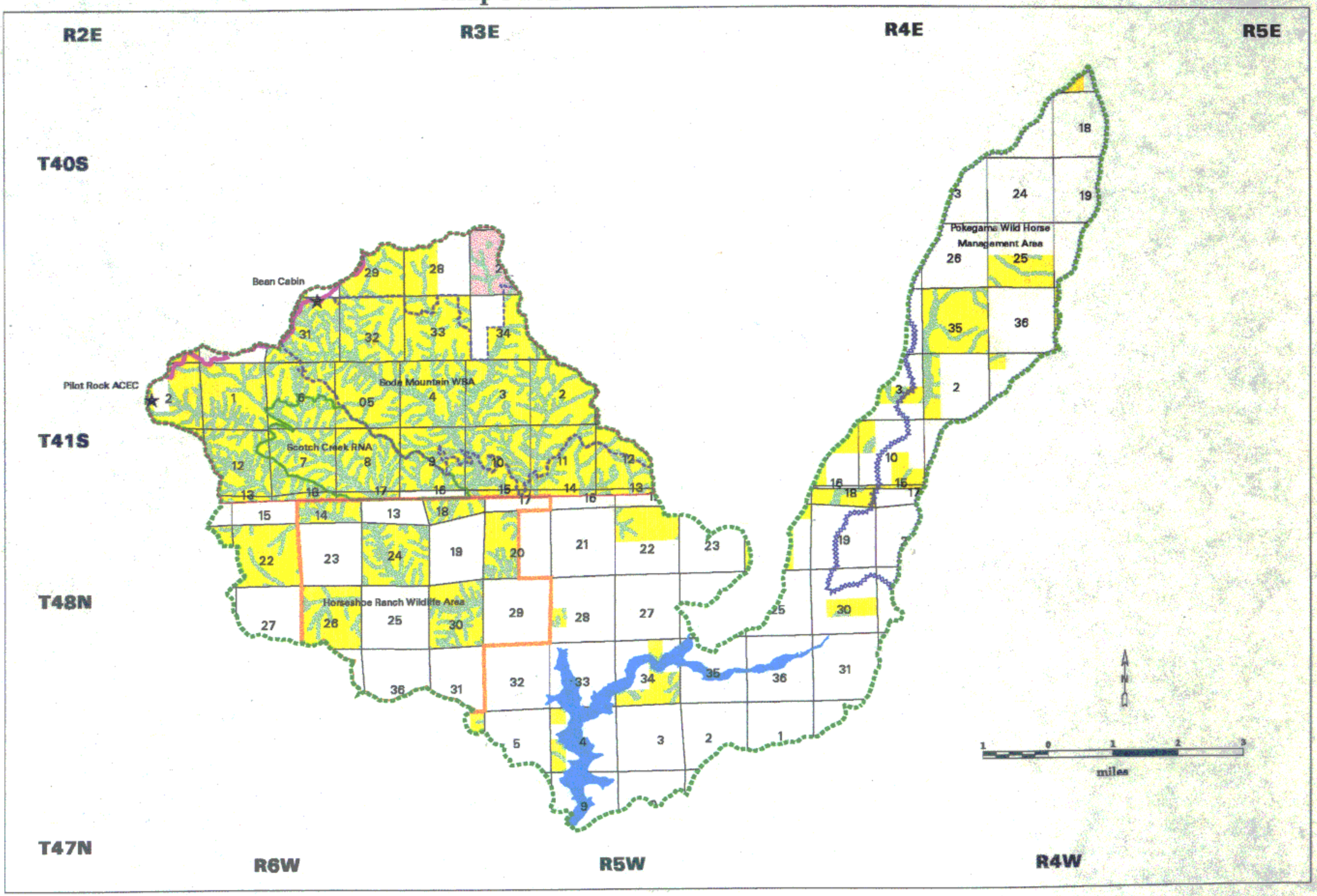

United States Department of the Interior
Bureau of Land Management
Medford District Office
3040 Biddle Road
Medford, Oregon 97504

- District Defined Reserve
- Matrix
- Riparian Reserve
- Iron Gate Reservoir
- Cascade Siskiyou Ecological Emphasis Area
- Horseshoe Ranch Wildlife Area
- Scotch Creek Research Natural Area
- Soda Mountain Wilderness Study Area
- Pokegama Wild Horse Management Area
- Pacific Crest National Scenic Trail
- Klamath-Iron Gate Watershed

Map 3

Created November 09,1999 by lzowada usr3/workarea/lzowada/klamathiron/map3.aml

Serial Number = mdo991108.155622

Klamath-Iron Gate Watershed
Map 4 Transportation System

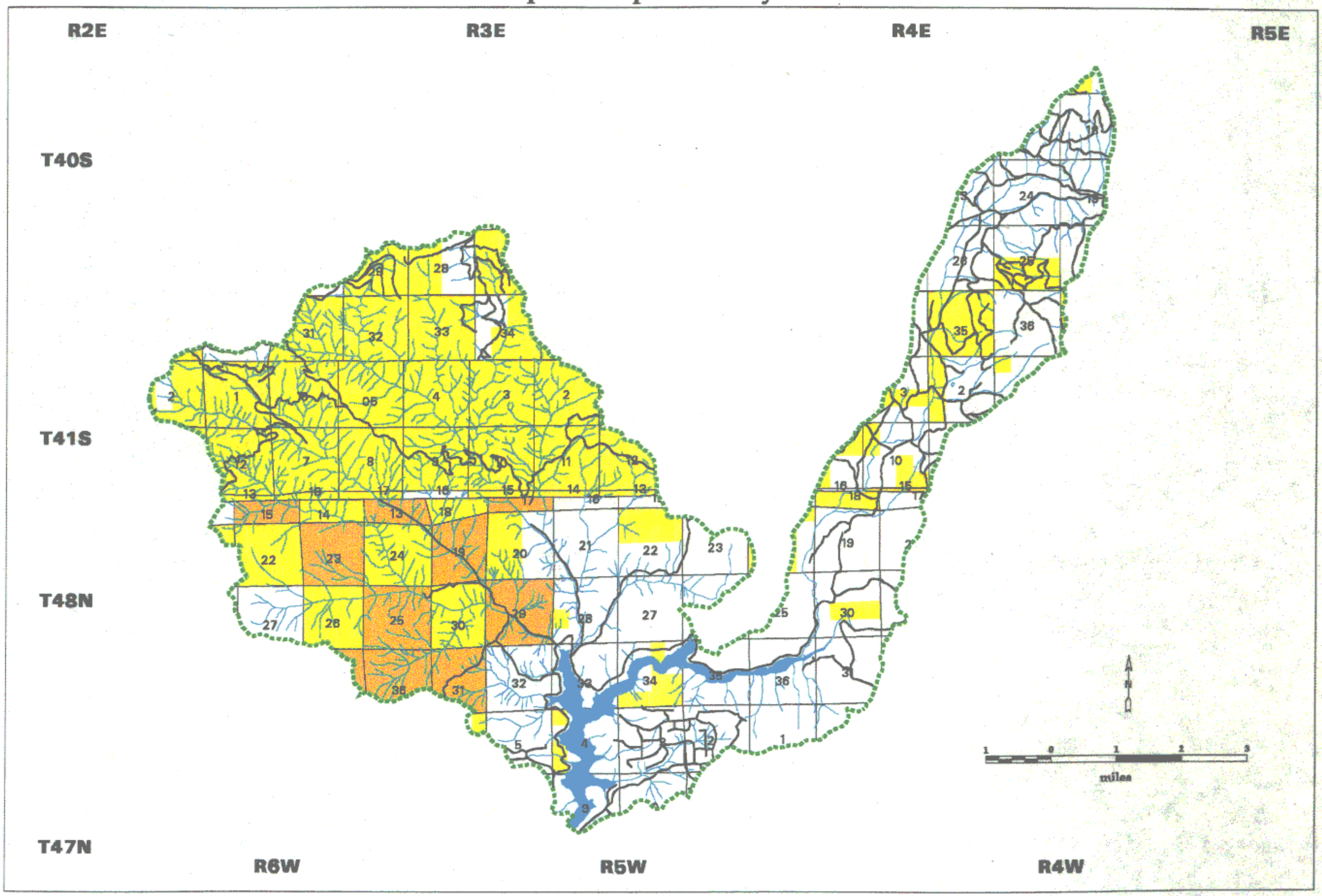

United States Department of the Interior
Bureau of Land Management
Medford District Office
3040 Biddle Road
Medford, Oregon 97504

BLM Lands
State Lands California
Private
Iron Gate Reservoir
Klamath-Iron Gate Watershed
Stream
Road

Map 4

Created October 14,1998 by lzowada usr3/workarea/lzowada/klamathiron/map4.aml

Serial Number = info.981014.132917

Klamath-Iron Gate Watershed
Map 5 Average Annual Precipitation

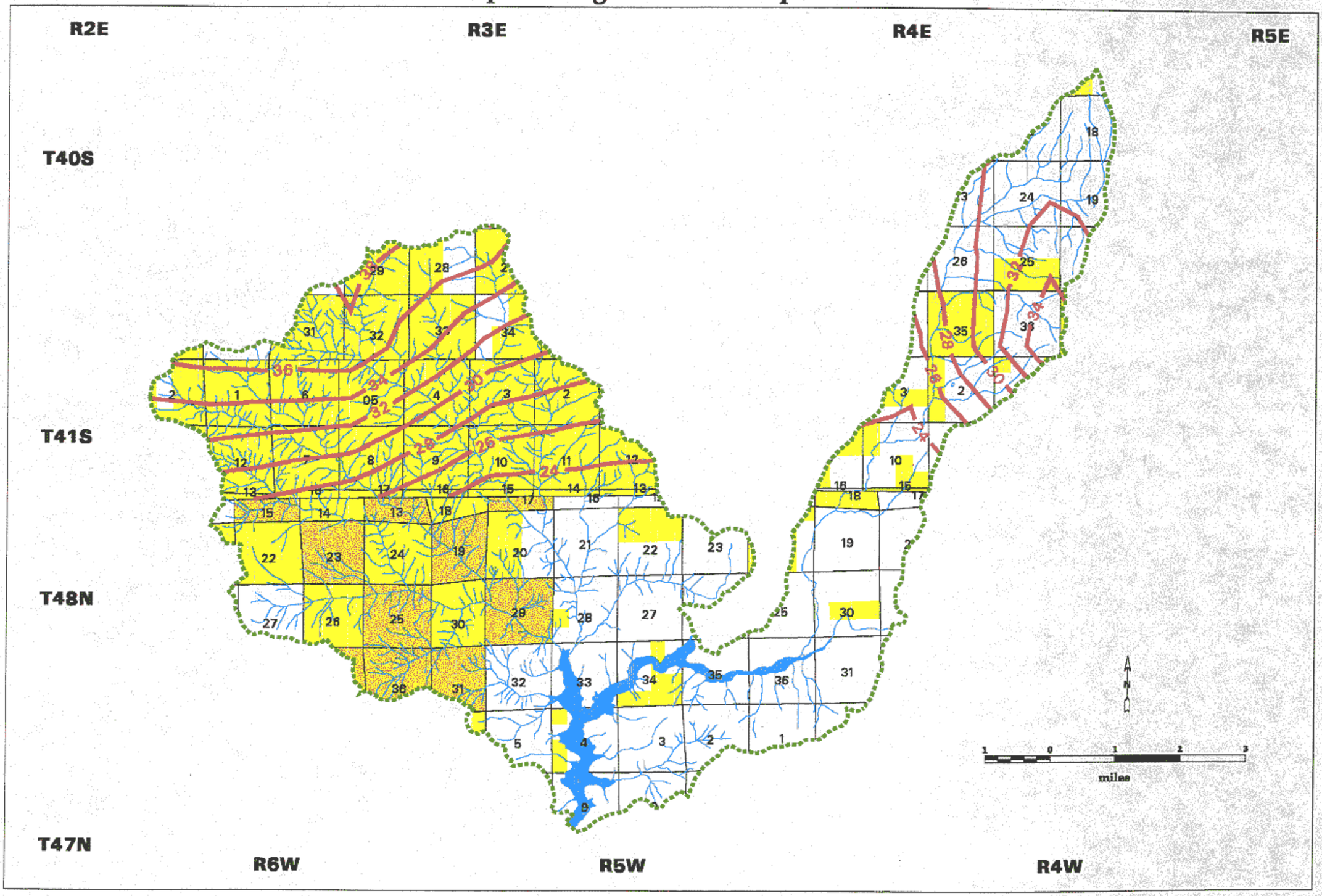

United States Department of the Interior
Bureau of Land Management
Medford District Office
3040 Biddle Road
Medford, Oregon 97504

BLM Lands
State Lands California
Private
Iron Gate Reservoir

Klamath-Iron Gate Watershed
Stream
Average Annual Precipitation Isoline (inches)
Source: Oregon Climate Services 1995

Map 5

Created January 18,2000 by lzowada usr3/workarea/lzowada/klamathiron/map5.aml

Serial Number = mdo.000118.172339

Klamath-Iron Gate Watershed
Map 6 Precipitation Zones

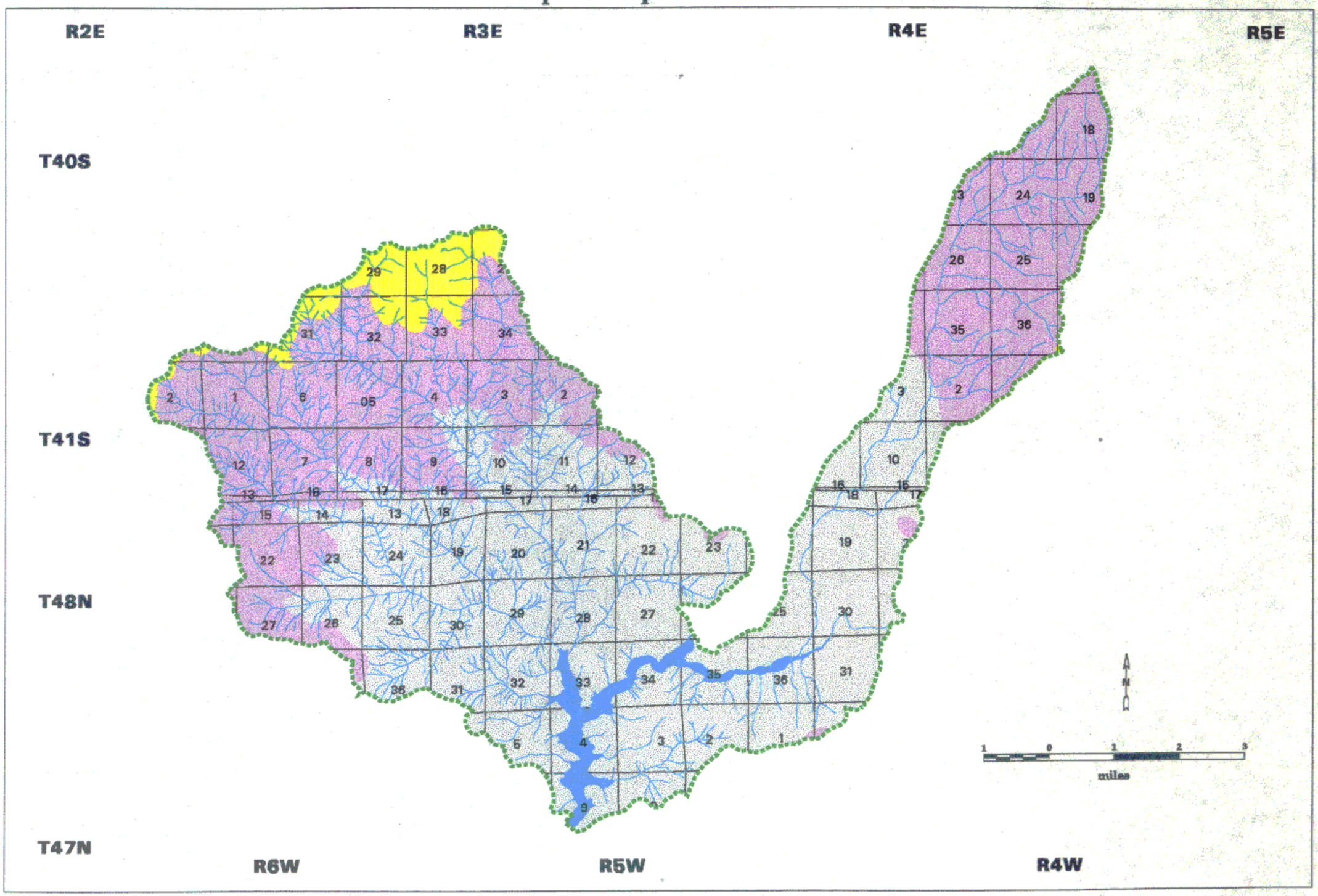

United States Department of the Interior
Bureau of Land Management
Medford District Office
3020 Biddle Road
Medford, Oregon 97504

Rainfall Zone <3500 Ft
Rain-on-snow Zone 3500-5000 Ft
Snow Zone >5000 Ft
Iron Gate Reservoir

Klamath-Iron Gate Watershed
Stream

Map 6

Created October 14,1999 by lzowada usr3/workarea/lzowada/klamathiron/map6.aml

Serial Number = mdo.991014.142953

Klamath-Iron Gate Watershed
Map 7 General Soil Types

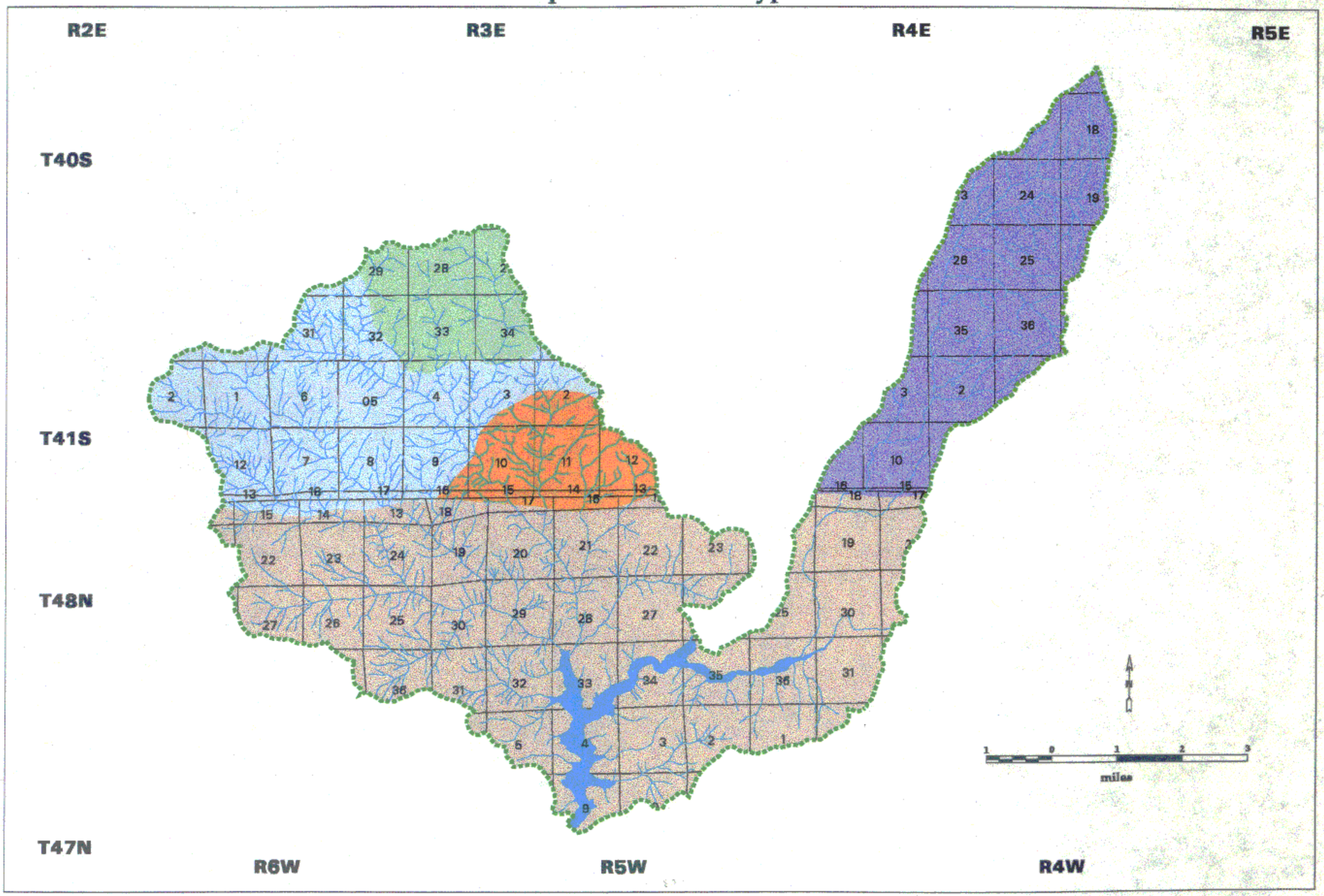

United States Department of the Interior
Bureau of Land Management
Medford District Office
3040 Biddle Road
Medford, Oregon 97504

- Woodseye-Farva-Rock Outcrop Association
- McMullin-Bogus-Heppsie Association
- Skookum-Rock Outcrop-McMullin Association
- Farva-Campfour-Paragon Association
- Lassen-Kuck-Mary-Rock Outcrop Association
- Iron Gate Reservoir
- Klamath-Iron Gate Watershed
- Stream

Map 7

Created October 14,1999 by Izowada usr3/workarea/lzowada/klamathiron/map7.aml

Serial Number = mdo.991014.134541

Klamath-Iron Gate Watershed
Map 8 Vegetation Condition Classes

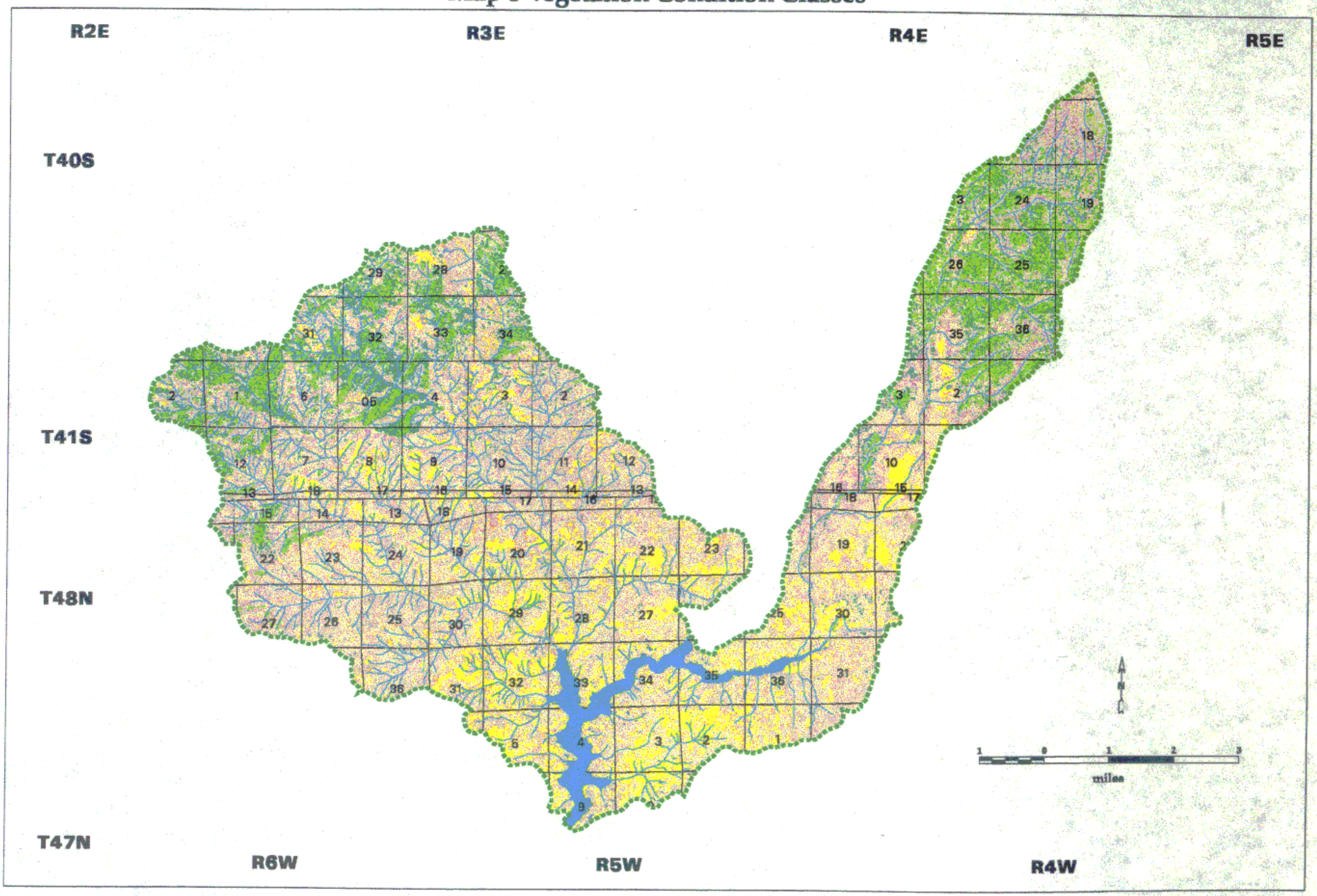

United States Department of the Interior
Bureau of Land Management
Medford District Office
3040 Biddle Road
Medford, Oregon 97504

No warranty is made by the Bureau of Land Management as to the accuracy, reliability, or completeness of these data for individual or aggregate use with other data. Original data were compiled from various sources. This information may not meet National Map Accuracy Standards. This product was developed through digital means and may be updated, revised or modified.

- Water
- Grass
- Shrubland
- Hardwoods
- Early Seral
- Poles
- Large Poles
- Mature
- Klamath-Iron Gate Watershed
- Stream

Map 8

Created January 18,2000 by lzowada user3/workarea/lzowada/klamathiron/map8.aml

Serial Number = mdv.000119.174228

Klamath-Iron Gate Watershed
Map 9 Subwatersheds

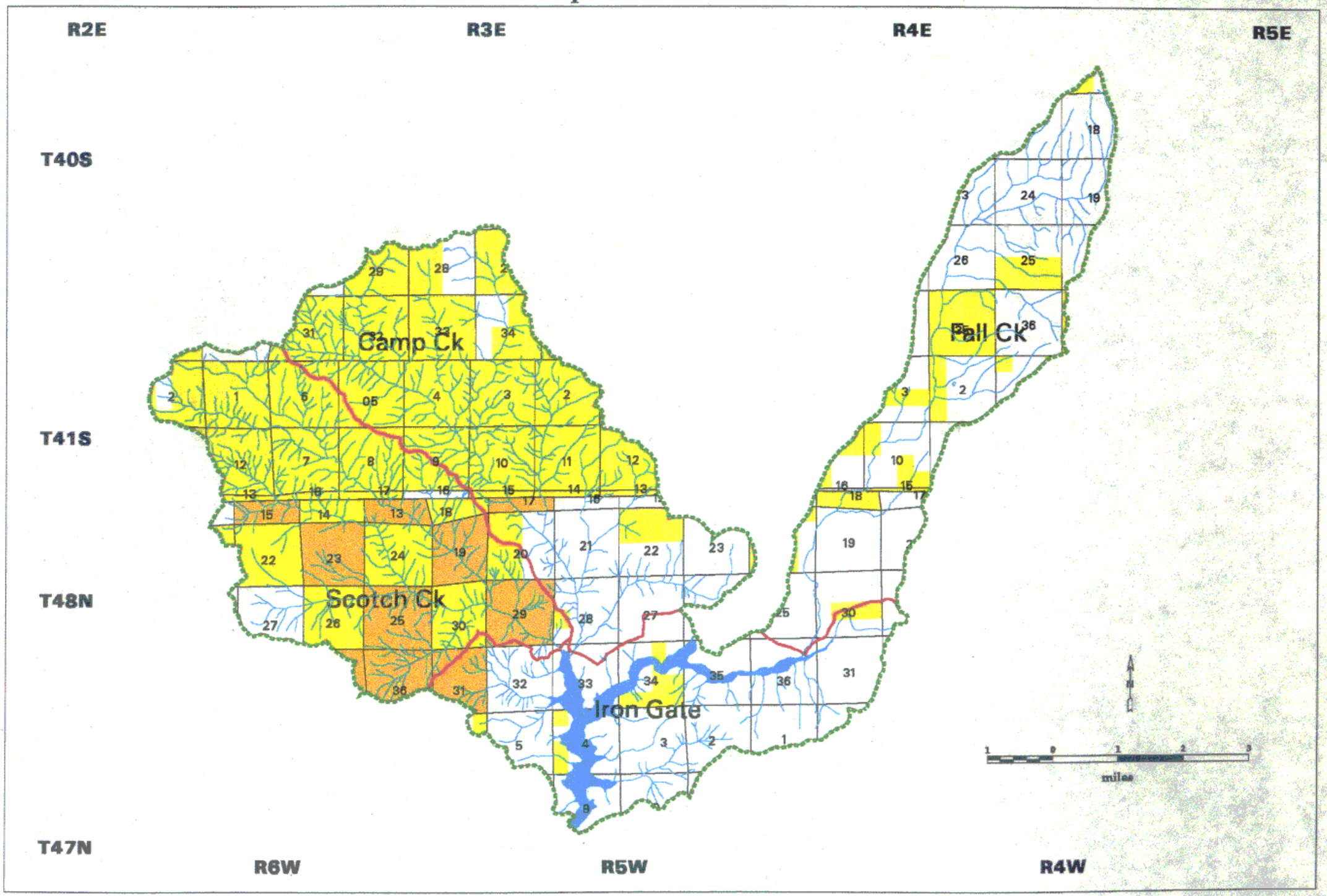

United States Department of the Interior
Bureau of Land Management
Medford District Office
3040 Biddle Road
Medford, Oregon 97504

BLM Lands
State Lands California
Private
Iron Gate Reservoir

Klamath-Iron Gate Watershed
Huc6 Subwatershed
Stream

Map 9

Created October 14,1998 by lzowada usr3/workarea/lzowada/klamathiron/map9.aml

Serial Number = mdo.981014,135.325

Klamath-Iron Gate Watershed
Map 10 Stream Categories

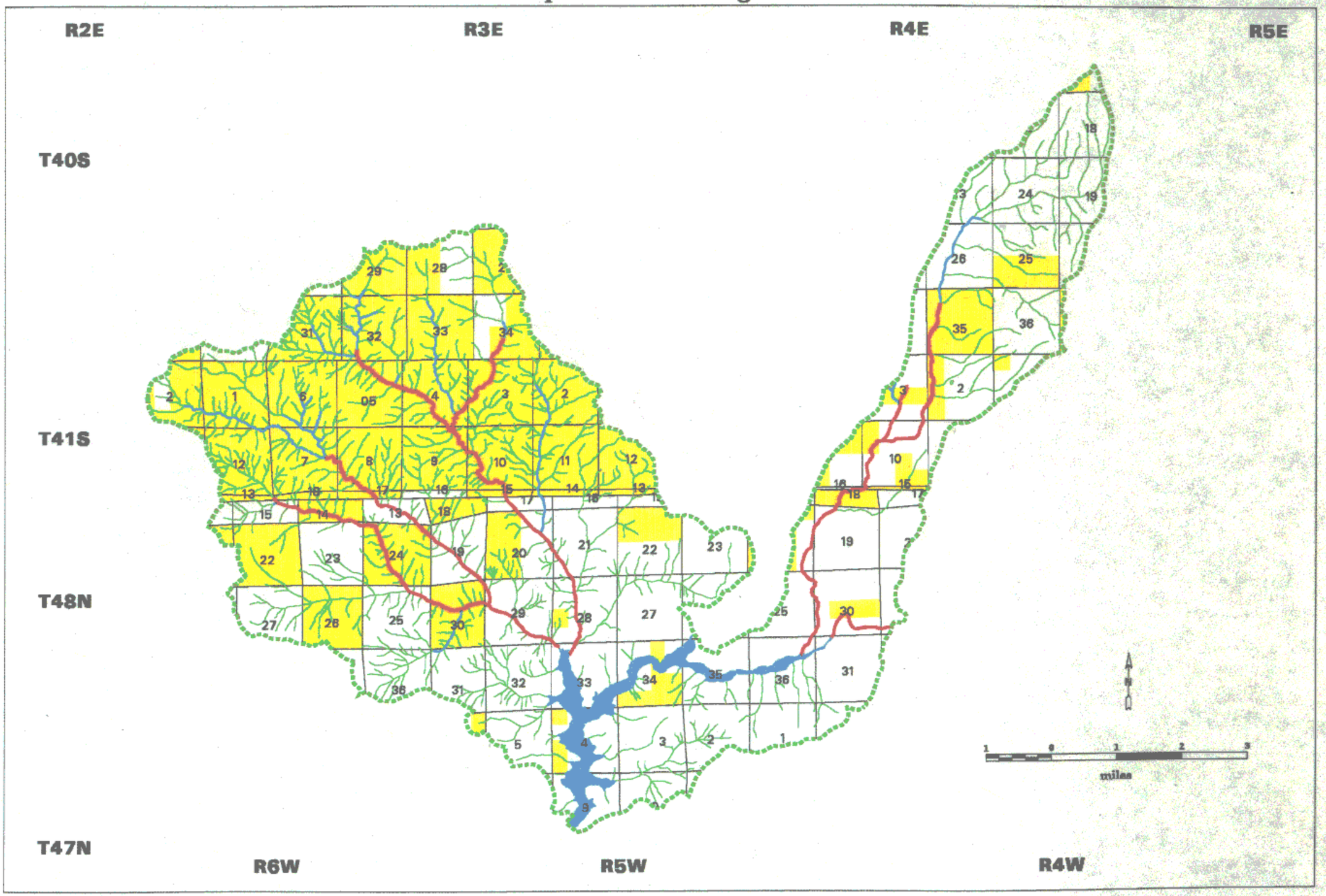

United States Department of the Interior
Bureau of Land Management
Medford District Office
3040 Biddle Road
Medford, Oregon 97504

BLM Lands
Iron Gate Reservoir
Intermittent Stream
Perrenial Stream
Fish Stream
Klamath-Iron Gate Watershed

Map 10

Created October 14,1999 by lzowada usr3/workarea/lzowada/klamathiron/map10.aml

Serial Number = mdo.991014.l53007

Klamath-Iron Gate Watershed
Map 11 Wetlands

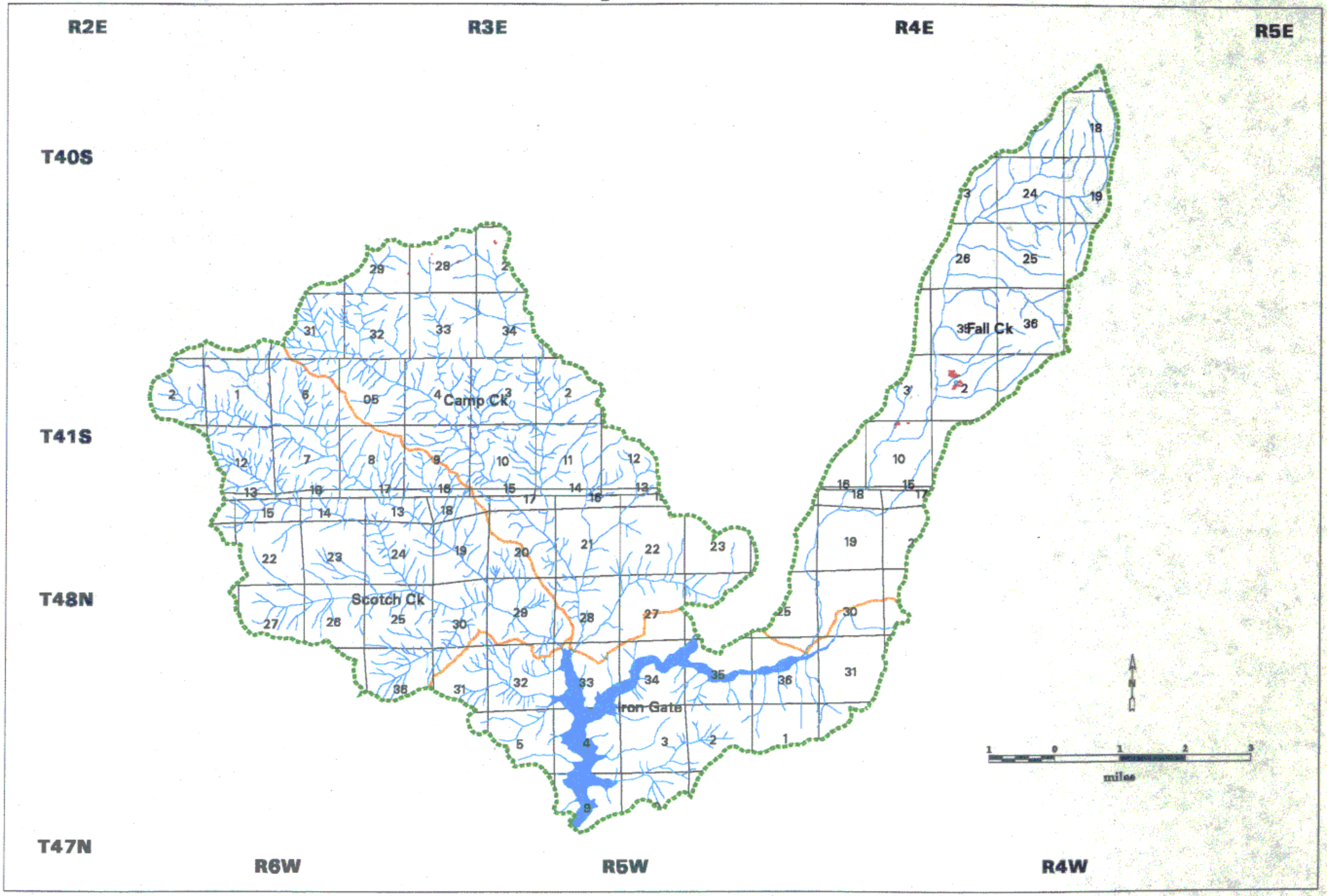

United States Department of the Interior
Bureau of Land Management
Medford District Office
3040 Biddle Road
Medford, Oregon 97504

Iron Gate Reservoir
Palustrine Wetland
Huc6 Subwatershed
Klamath-Iron Gate Watershed
Stream

Map 11

Created October 14,1999 by lzowada usr3/workarea/lzowada/klamathiron/map11.aml

Serial Number – mdo991014153136

Klamath-Iron Gate Watershed
Map 12 Channel Morphology Classification

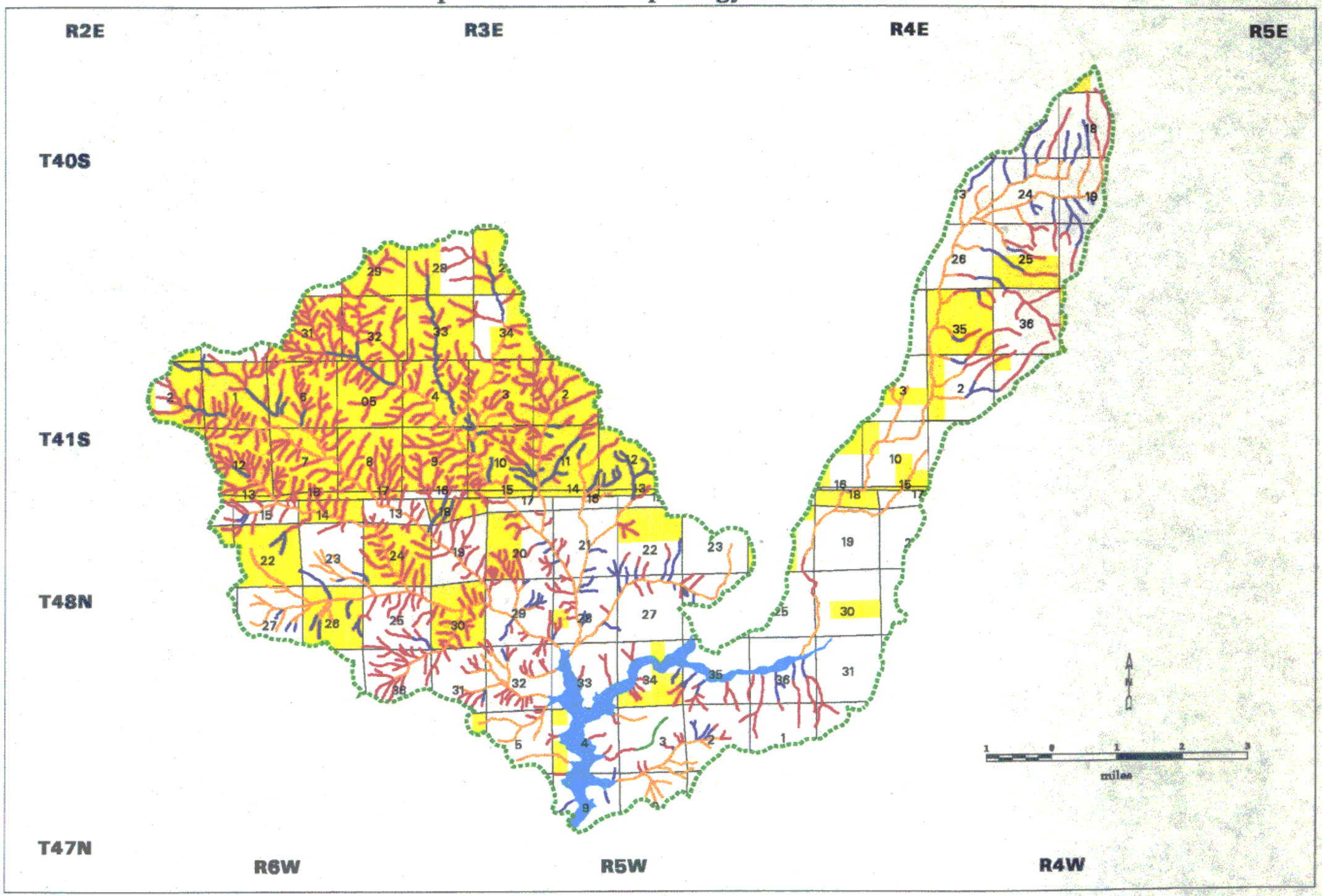

United States Department of the Interior
Bureau of Land Management
Medford District Office
3040 Biddle Road
Medford, Oregon 97504

BLM Lands
Iron Gate Reservoir
Stream Channel Type Aa+
Stream Channel Type A
Stream Channel Type B
Stream Channel Type G
Klamath-Iron Gate Watershed

Map 12

Created October 14,1998 by lzowada usr3/workarea/lzowada/klamathiron/map12.aml

Serial Number = mdo.981014.153252

Klamath-Iron Gate Watershed
Map 13 Riparian Reserves

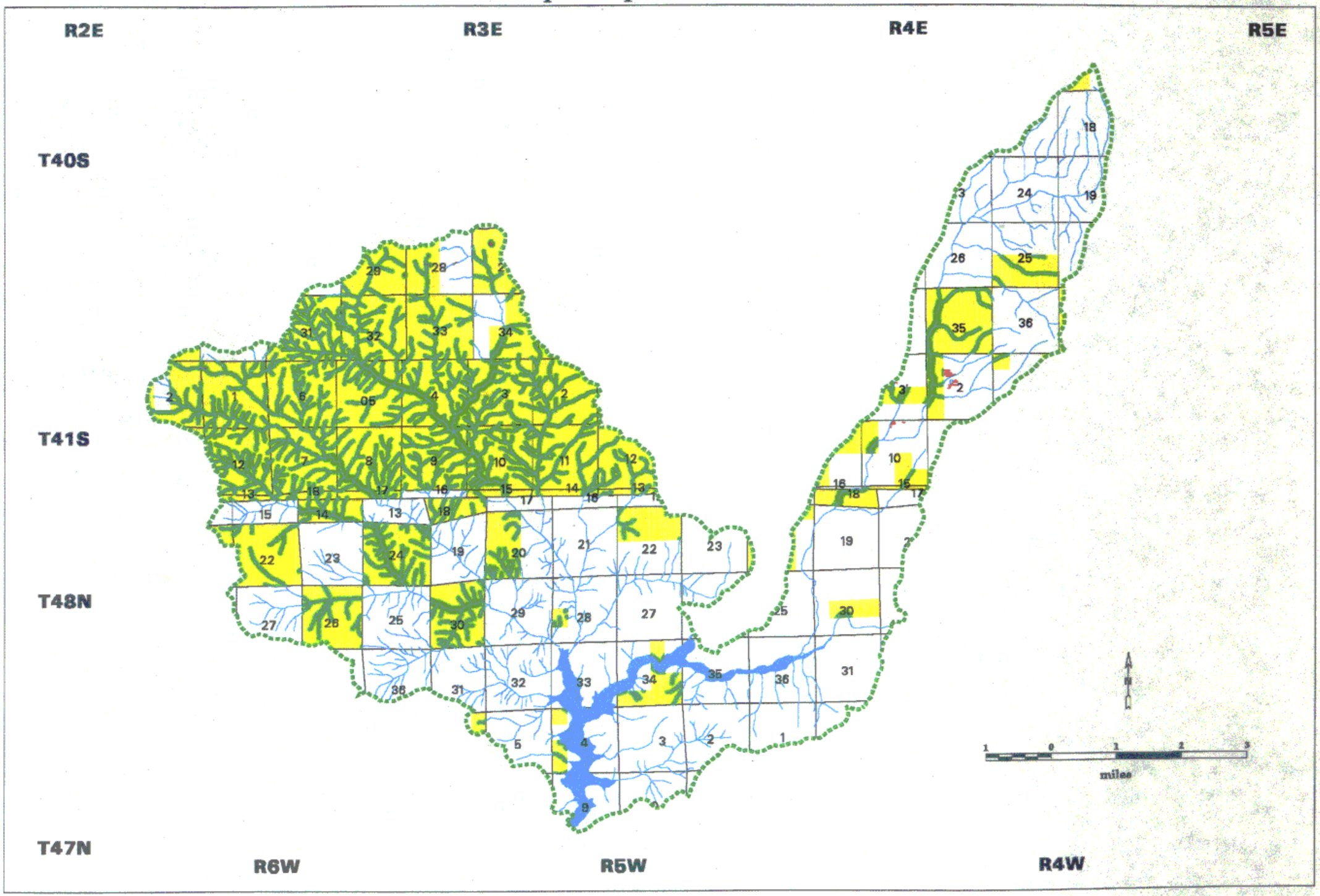

United States Department of the Interior
Bureau of Land Management
Medford District Office
3040 Biddle Road
Medford, Oregon 97504

BLM Lands
Riparian Reserve
Palustrine Wetland
Iron Gate Reservoir
Klamath-Iron Gate Watershed
Stream

Map 13

Created October 14,1998 by lzowada usr3/workarea/lzowada/klamathiron/map13.aml

Serial Number = mdo.991014.153456

Klamath-Iron Gate Watershed
Map 14 Fish Distribution

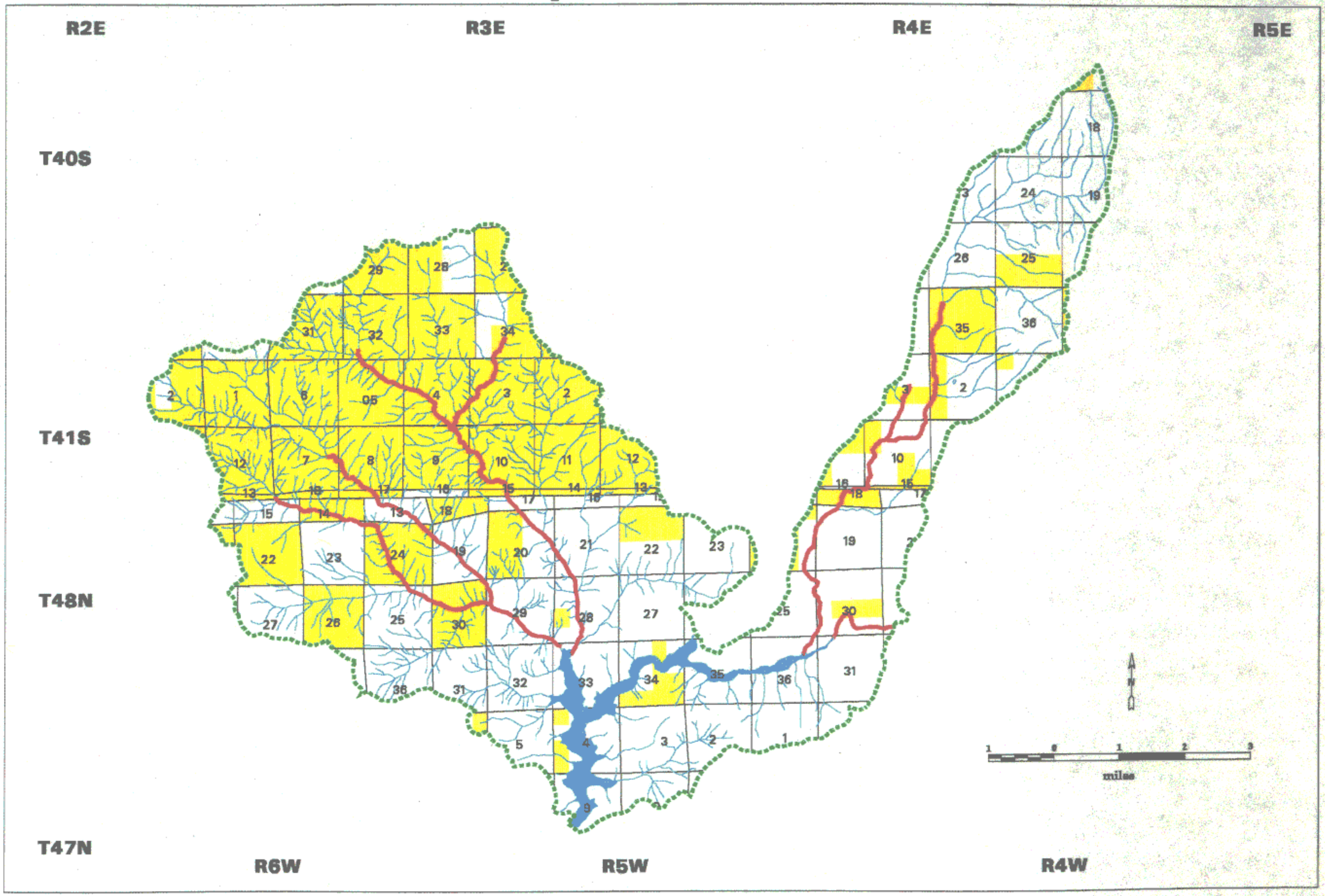

United States Department of the Interior
Bureau of Land Management
Medford District Office
3040 Biddle Road
Medford, Oregon 97504

BLM Lands
Iron Gate Reservoir
Klamath-Iron Gate Watershed
Stream
Resident Trout

Map 14

Created October 14,1999 by lzowada

user3/workarea/lzowada/klamathiron/map14.aml

Serial Number = mdo.991014.164056

Klamath-Iron Gate Watershed
Map 15 Grazing Allotments

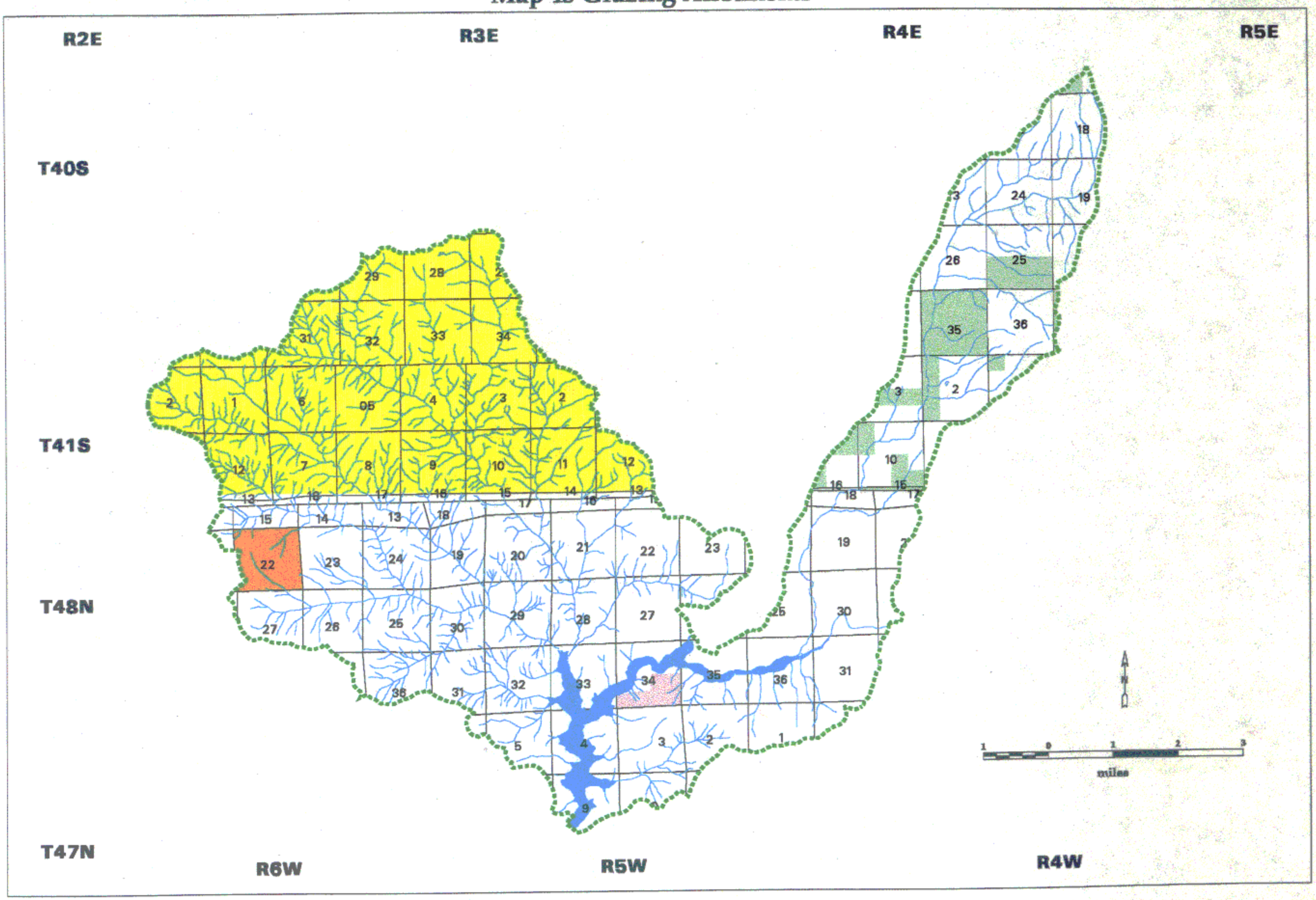

United States Department of the Interior
Bureau of Land Management
Medford District Office
3040 Biddle Road
Medford, Oregon 97504

Map 15

Created October 18,1996 by lzowada

usr3/workarea/lzowada/klamathiron/map15.aml

Serial Number = mdo.0191018.085432

Klamath-Iron Gate Watershed
Map 16 Fire Hazard

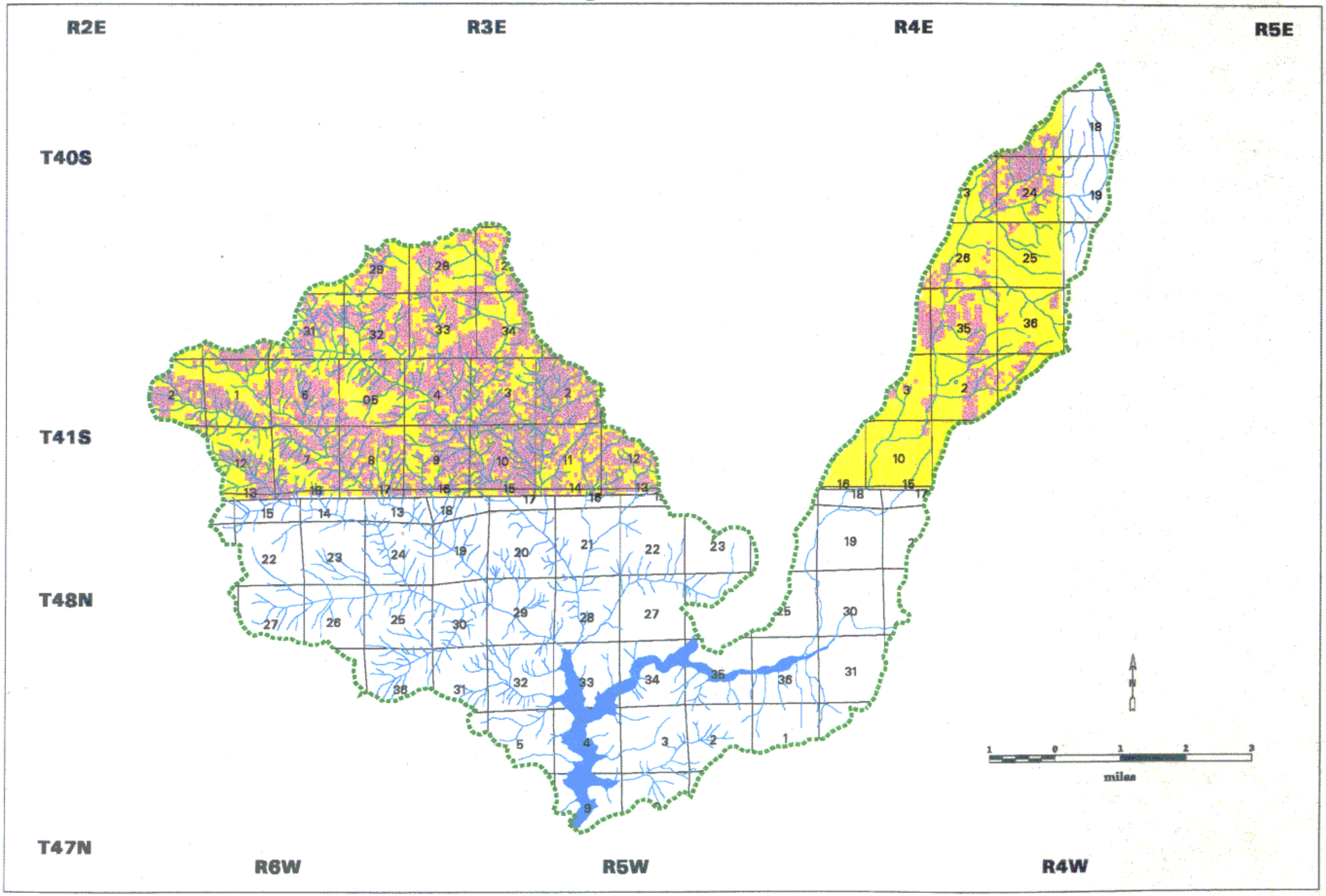

United States Department of the Interior
Bureau of Land Management
Medford District Office
3040 Biddle Road
Medford, Oregon 97504

Low Hazard Rating
Moderate Hazard Rating
High Hazard Rating
Iron Gate Reservoir
Klamath-Iron Gate Watershed
Stream

Map 16

Created October 15,1998 by lzowada usr3/workarea/lzowada/klamathiron/map16.aml

Serial Number = mdo991015.082212

Klamath-Iron Gate Watershed
Map 17 Spotted Owl Critical Habitat Unit

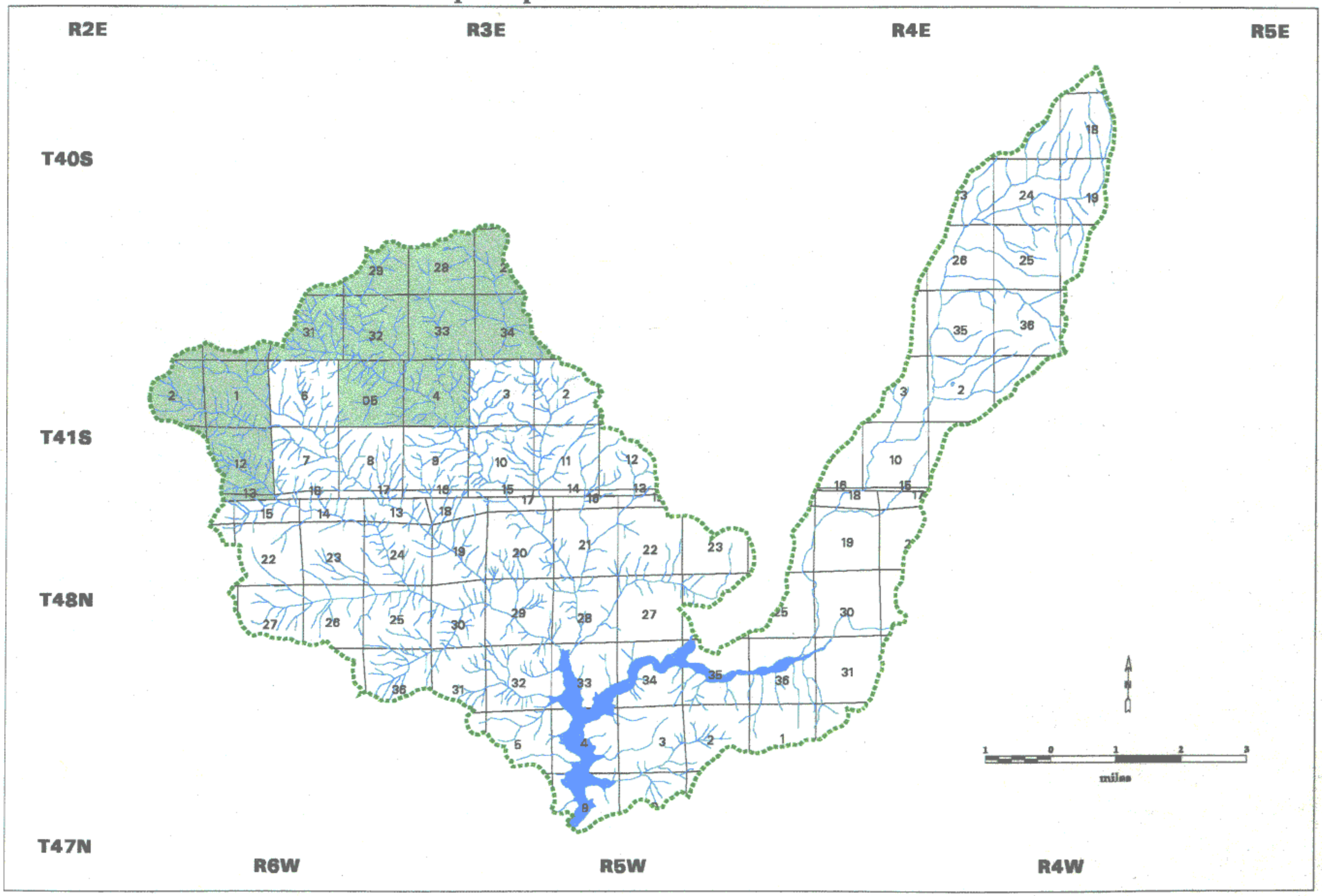

United States Department of the Interior
Bureau of Land Management
Medford District Office
3040 Biddle Road
Medford, Oregon 97504

Critical Habitat Unit OR-38
Iron Gate Reservoir
Klamath-Iron Gate Watershed
Stream

Map 17

Created January 18, 2000 by lzowada usr3/workarea/lzowada/klamathiron/map17.aml

Serial Number = nds.000119.174401

Klamath-Iron Gate Watershed
Map 18 Deer Winter Range

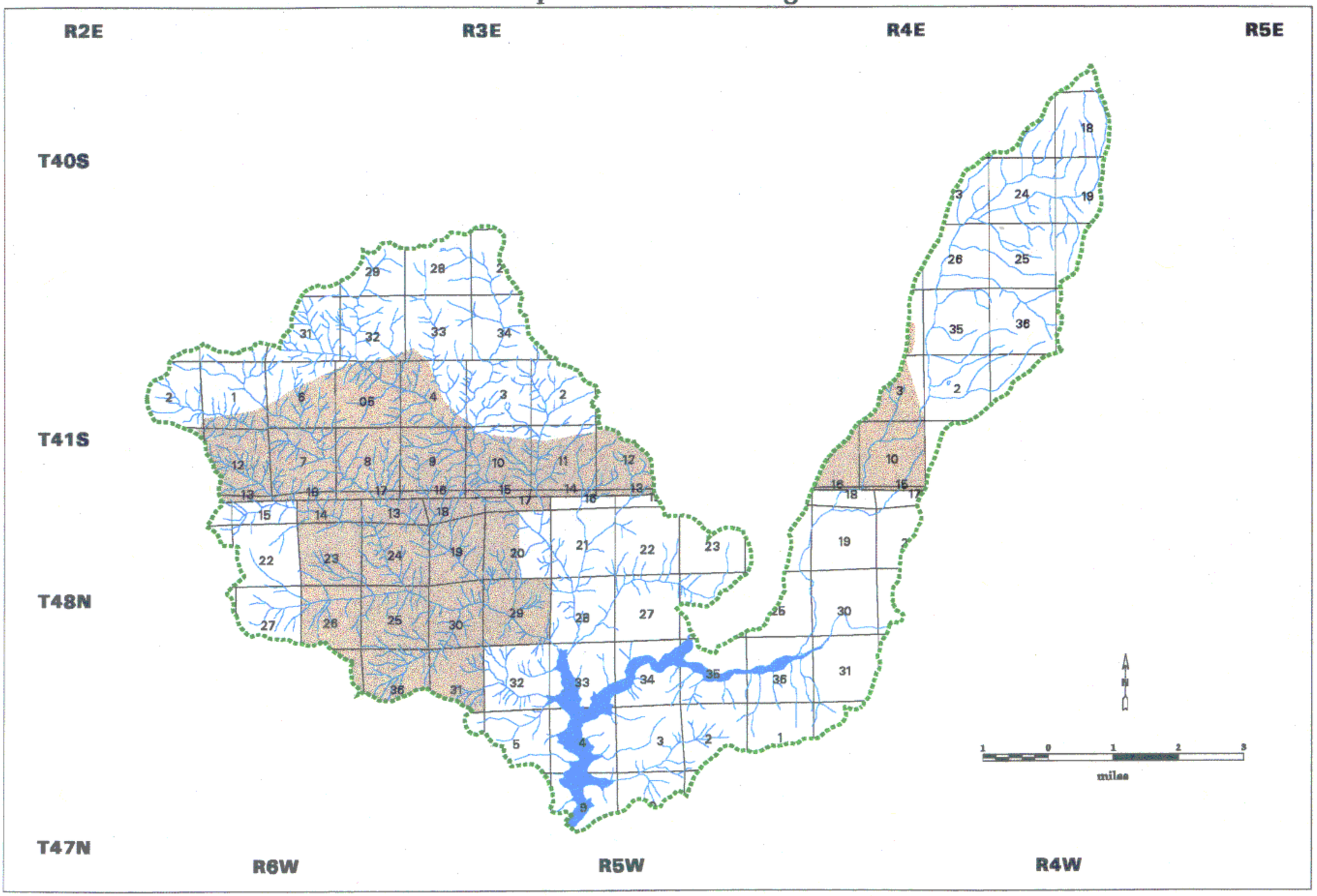

United States Department of the Interior
Bureau of Land Management
Medford District Office
3040 Biddle Road
Medford, Oregon 97504

Deer Winter Range (Oregon portion plus Horseshoe Ranch)
Iron Gate Reservoir
Klamath-Iron Gate Watershed
Stream

Map 18

Created January 20,2000 by lzowada user3/workarea/lzowada/klamathiron/map18.aml

Serial Number = mde.000120.061906

Klamath-Iron Gate Watershed
Map 19 High Road Density Sections

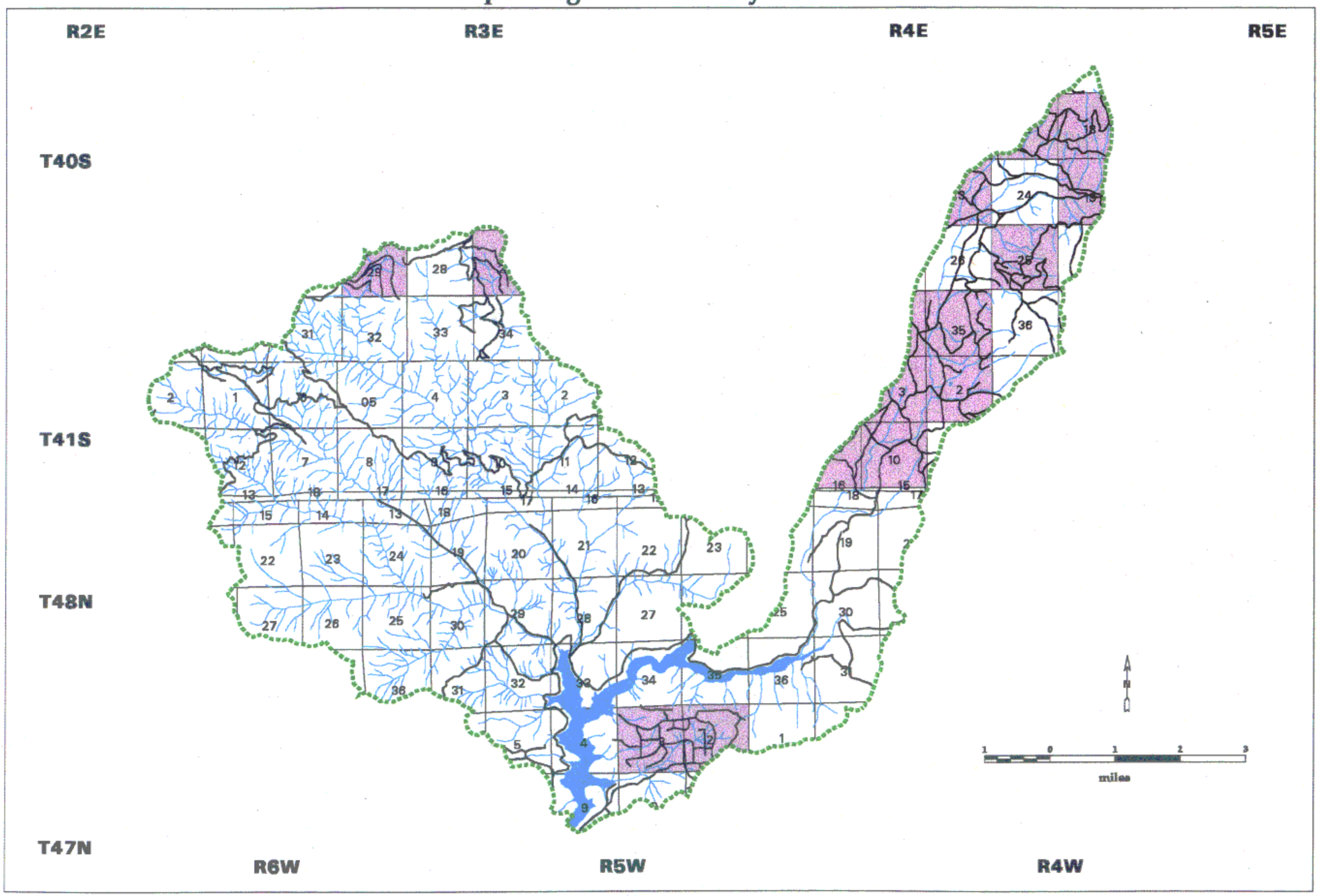

United States Department of the Interior
Bureau of Land Management
Medford District Office
3040 Biddle Road
Medford, Oregon 97504

No warranty is made by the Bureau of Land Management as to the accuracy, reliability, or completeness of these data for individual or aggregate use with other data. Original data was compiled from various sources. This information may not meet National Map Accuracy Standards. This product was developed through digital means and may be updated without notification.

Section With More Than 4 Miles Road/Square Mile
Iron Gate Reservoir
Klamath-Iron Gate Watershed
Stream
Road

Map 19

Created October 15,1998 by lzowada usr3/workarea/lzowada/klamathiron/map19.aml

Serial Number = mdo.991015.081920

Klamath-Iron Gate Watershed
Map 20 Water Right Diversions

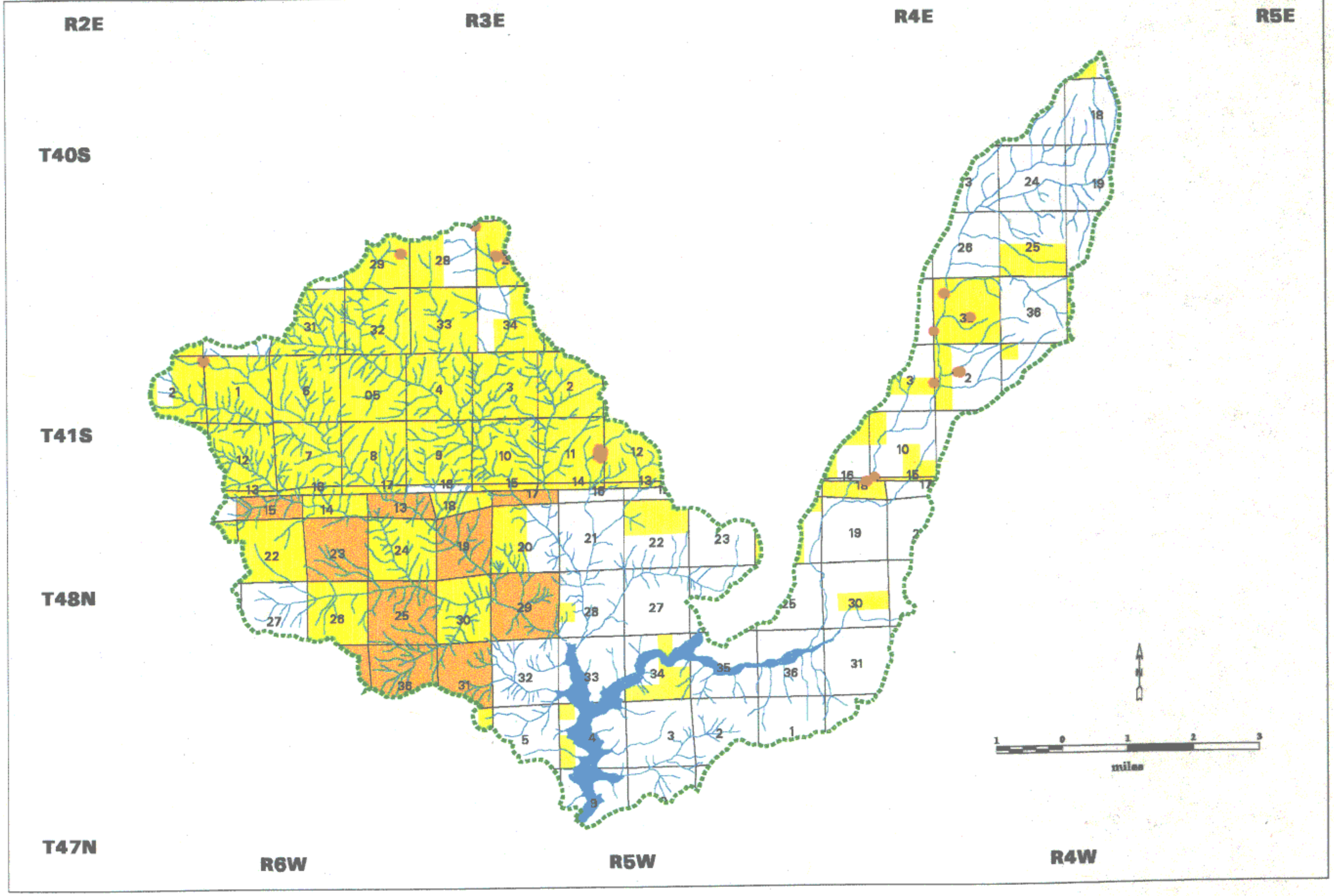

United States Department of the Interior
Bureau of Land Management
Medford District Office
3040 Biddle Road
Medford, Oregon 97504

BLM Lands
State Lands California
Iron Gate Reservoir
Water Diversion

Klamath-Iron Gate Watershed
Stream

Map 20

Created October 18,1999 by lzowada

usr3/workarea/lzowada/klamathiron/map20.aml

Serial Number = mdo991018.085537

Klamath-Iron Gate Watershed
Map 21 15% Late-Successional Retention Areas

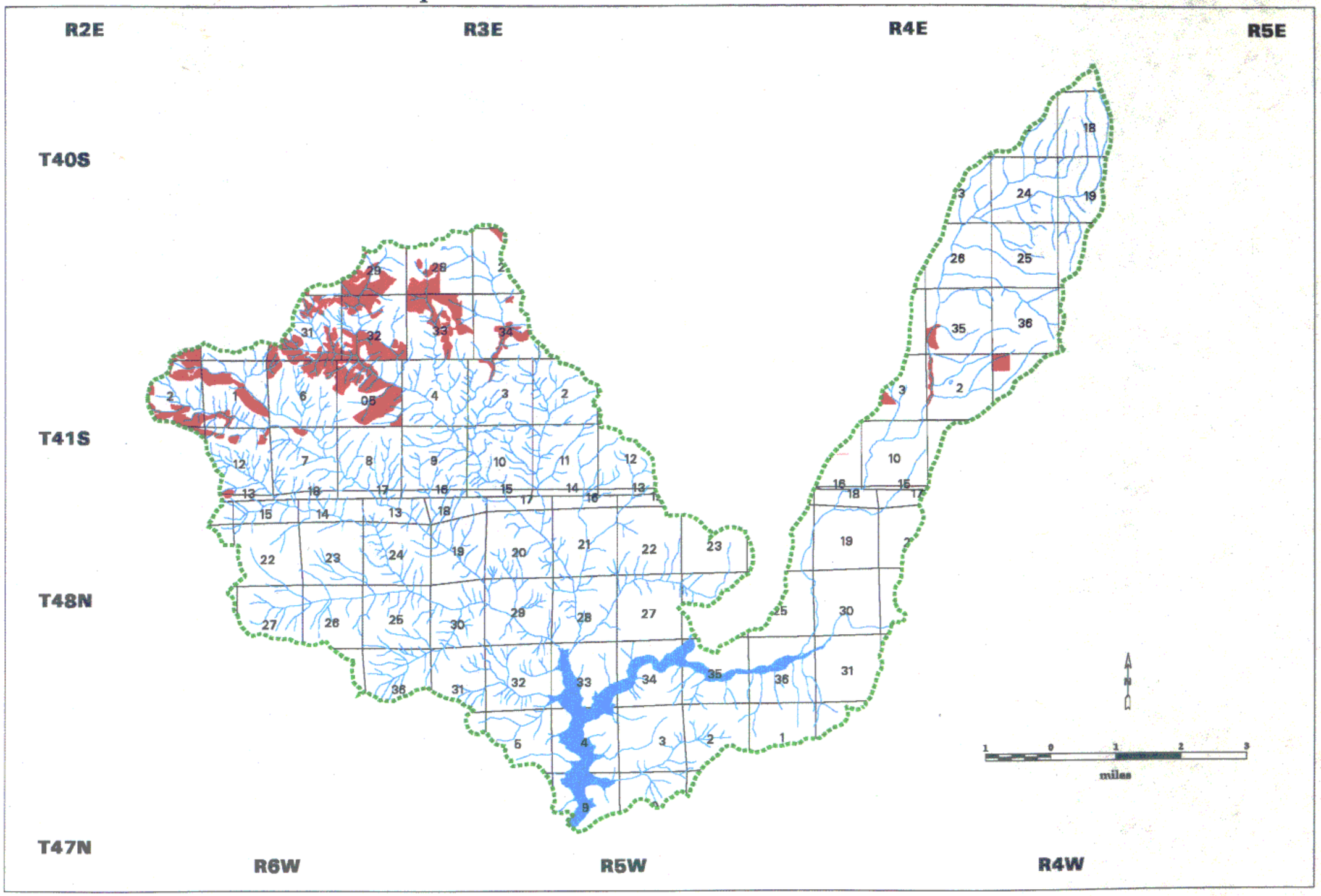

United States Department of the Interior
Bureau of Land Management
Medford District Office
3040 Biddle Road
Medford, Oregon 97504

Late-Successional Retention Areas
Iron Gate Reservoir
Klamath-Iron Gate Watershed
Stream

Map 21

Klamath-Iron Gate Watershed
Map 22 Landscape Planning

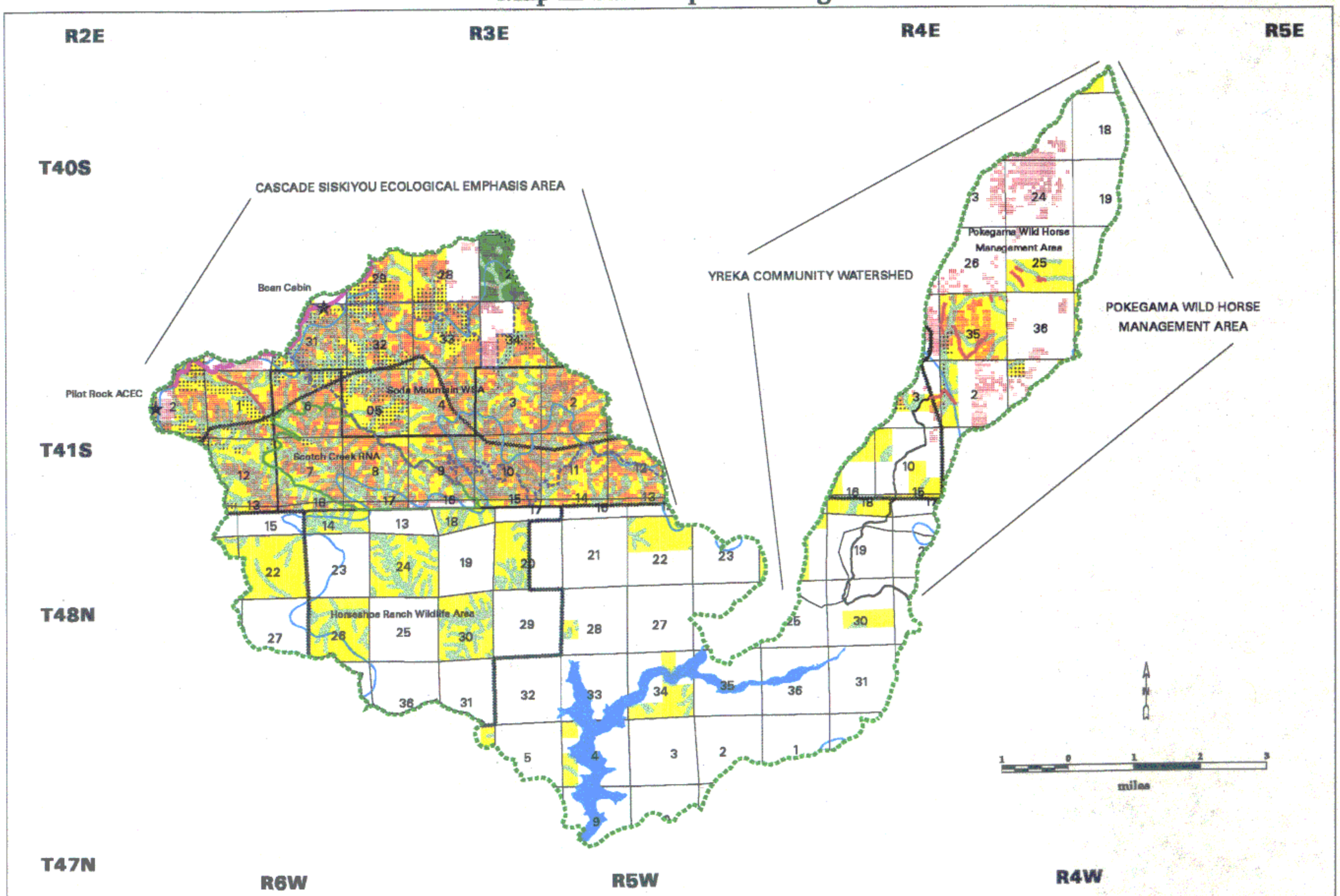

United States Department of the Interior
Bureau of Land Management
Medford District Office
3040 Biddle Road
Medford, Oregon 97504

No warranty is made by the Bureau of Land Management as to the accuracy, reliability, or completeness of these data for individual or aggregate use with other data. Original data was compiled from various sources. This information may not meet National Map Accuracy Standards. This product was developed through digital means and may be updated without notification.

- District Defined Reserve
- Matrix
- Riparian Reserve
- Iron Gate Reservoir
- High Fire Hazard Areas
- Late-Successional Retention Areas
- Deer Winter Range
- Transient Snow Zone
- Scotch Creek Research Natural Area
- Soda Mountain Wilderness Study Area
- Proposed Road To Block or Decommission
- Pacific Crest National Scenic Trail
- Klamath-Iron Gate Watershed

Map 22

Created January 20,2000 by lzowada

usr3/workarea/lzowada/klamathiron/map22.aml

Serial Number = mdo000120,080700